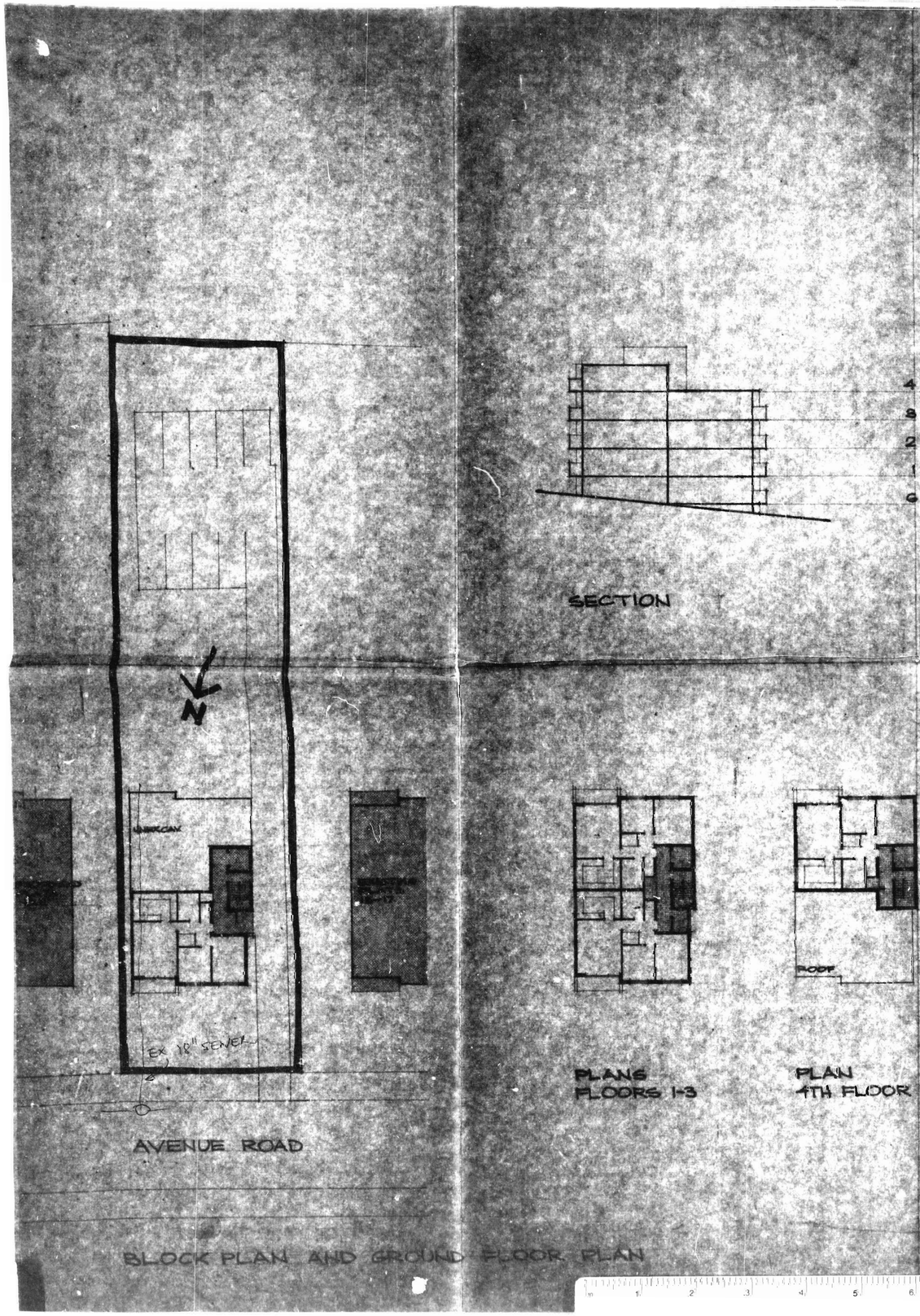

BLOCK PLAN AND GROUND FLOOR PLAN

AREA OF SITE: 0.1113 HA
AREA DUE TO HALF ROAD WIDTH: 0.0107 HA
AREA OF SITE FOR DEVELOPMENT: 0.1220 HA

PROPOSED DEVELOPMENT:
8/NO. 2-BEDROOM FLATS
24/NO. HABITABLE ROOMS

DENSITY OF PROPOSED DEVELOPMENT:
198 HABITABLE ROOMS/HECTARE

REVISIONS

Do not scale, this drawing to be read in conjunction with all relevant consultants, and contractors and specialist drawings.

TITLE
13 AVENUE ROAD NG
OUTLINE PLANNING APPLICATION

CLIENT
R. SILVERSTONE

SCALE 1:200
DRAWN IB DATE MAR 1981

JOB 2059 DRAWING 1

Gerald Murphy Burles Newton & Partners
4/8 Highgate High Street London N6 5JL
10 Devonshire Row London EC2M 4RH
6 Nelson Street Southend on Sea Essex SS1 1HL
National House 36 St Ann Street Manchester M2 7LY



AVENUE ROAD

BLOCK PLAN AND GROUND FLOOR PLAN

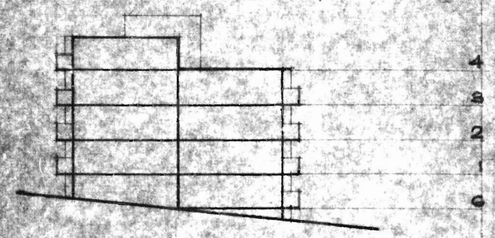

SECTION

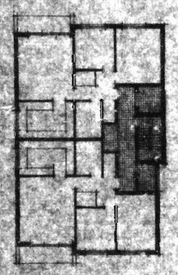

PLANS
FLOORS 1-3

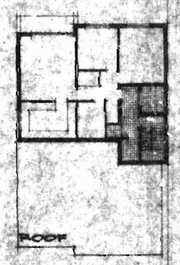

PLAN
4TH FLOOR

AREA OF SITE: 0.1113 HA
AREA DUE TO HALF ROAD WIDTH: 0.0107 HA
AREA OF SITE FOR DEVELOPMENT: 0.1220 HA

PROPOSED DEVELOPMENT:
8/NO. 2-BEDROOM FLATS
24/NO. HABITABLE ROOMS

DENSITY OF PROPOSED DEVELOPMENT:
198 HABITABLE ROOMS/HECTARE

REVISIONS

Do not scale this drawing to be read in conjunction with all relevant consultants, sub-contractors and specialists drawings

TITLE
15 AVENUE ROAD N6

OUTLINE PLANNING APPLICATION

CLIENT
R. SILVERSTONE

SCALE 1:200

DRAWN IG DATE MAR 1981

JOB 1 2059 1 DRAWING 1

Geraid Murphy Burles Newton & Partners

4/8 Highgate High Street London N6 5JL
10 Devonshire Row London EC2M 4RH
6 Nelson Street Southend on Sea Essex SS1 1HL
National House 36 St Ann Street Manchester M2 7LJ

A1 A2 A3 A4 A4 A3 A2 A1