18·265 parapet.

16·725 arch

16·500 arch.

13·725 F.F.L. & paving

Brick on Edge coping semi. engineering quality

For Arch support details see drawing No 540/14/2-6/2 & calculation sheets.

Shop front & doorway by specialist to tenants requirements

Brick cill & stall riser detail see drawing No 540/SH/16/118.

For link wall & planting boxes see drawing No 540/SH/15/123

North Elevation (Front)

Greenwood Mechavent fixed louvre size 250x150 with flanged framework as termination to Mechavent system. Louvre to be in painted galvanised steel.

18·265 parapet.

Brick on Edge coping semi. engineering quality

Osram-G.E.C. 'Pathlite' 10 External light with anti-vandal cover & body, catalogue No FG4050 set 2600 above d.p.c. level.

Hunter Plastic Industries Ltd uPVC rainwater goods; 110mm diameter downpipes, S506, hopper head type R465, see drawing 540/SH/16/121 for outlet & fitting details

100x6 galv flat strip over metric supplements 100 min bearing

N26V

N26V

N26V

N26V

N26V

13·725 F.F.L.

d.p.c.

13575 road

South Elevation (Rear)

Pipe connector AD400 to join uPVC pipes to salt-glazed underground drainage.

Framed, ledged & braced doors size 2134x2040 high set in ex 100x189 treated softwood frame rebated. Galvanised water bar at cill. . Doors to be hung on 84° hooks & bands.
Windows to be type N26V size 438 wide x 768 deep See detail drawing No 540/SH/16/117.

Rodding Access in rainwater pipes 500 above Ground Level.

1:2:4 mix concrete access ramp approx 1400 high x 2500 long projecting 500 into car park used.

18·265 parapet

15·430 sub-station parapet.

13575

d.p.c.

For sub-station details see drawing No 540/SH/15/119.

East Elevation (End)

15·255 planter top

13·725 F.F.L

For planting box details See drawing No 540/SH/15/122.

18·265 parapet

335 thick link wall. See drawing No 540/SH/16/123

Paving bricks see 540/

d.p.c.

13575 road.

West Elevation (End)

NOTES

CONTRACT DOCUMENT

date

issued 5/8/82 BM

checked by

re-issued

checked by

superseded

Facing bricks to be Ockley Sandast Dark Red Multi Stocks (ref No 209) with recessed joints using Tikon L-SH.Y.14 coloured mortar or similar approved.

REVISIONS | DATE

SCALE 1:50

DATE July 1982

DRAWN RBW

TITLE

Elevations.

Retail Units—rear of 867—869 High Road, Tottenham N 17

CONTRACT No.

DWG. No.

540/SU/17/113

FAIRVIEW ESTATES (INVESTMENTS) LTD.
FROGMORE HALL, WATTON AT STONE
HERTFORDSHIRE. SG14 3RW
TELEPHONE WARE 830033

FAIRVIEW

A1 A2 A3 A4 A4 A3 A2 A1

CONTRACT DOCUMENT
date
issued
checked by
re-issued
checked by
superseded

NOTES
1. For engineering details see drawing No 540/14/E-6/1.
2. For special brick details see drawing No 540/SU/G/118.
3. Bricks to be taken from the



Rear Elevation (South.) Scale : 1:50

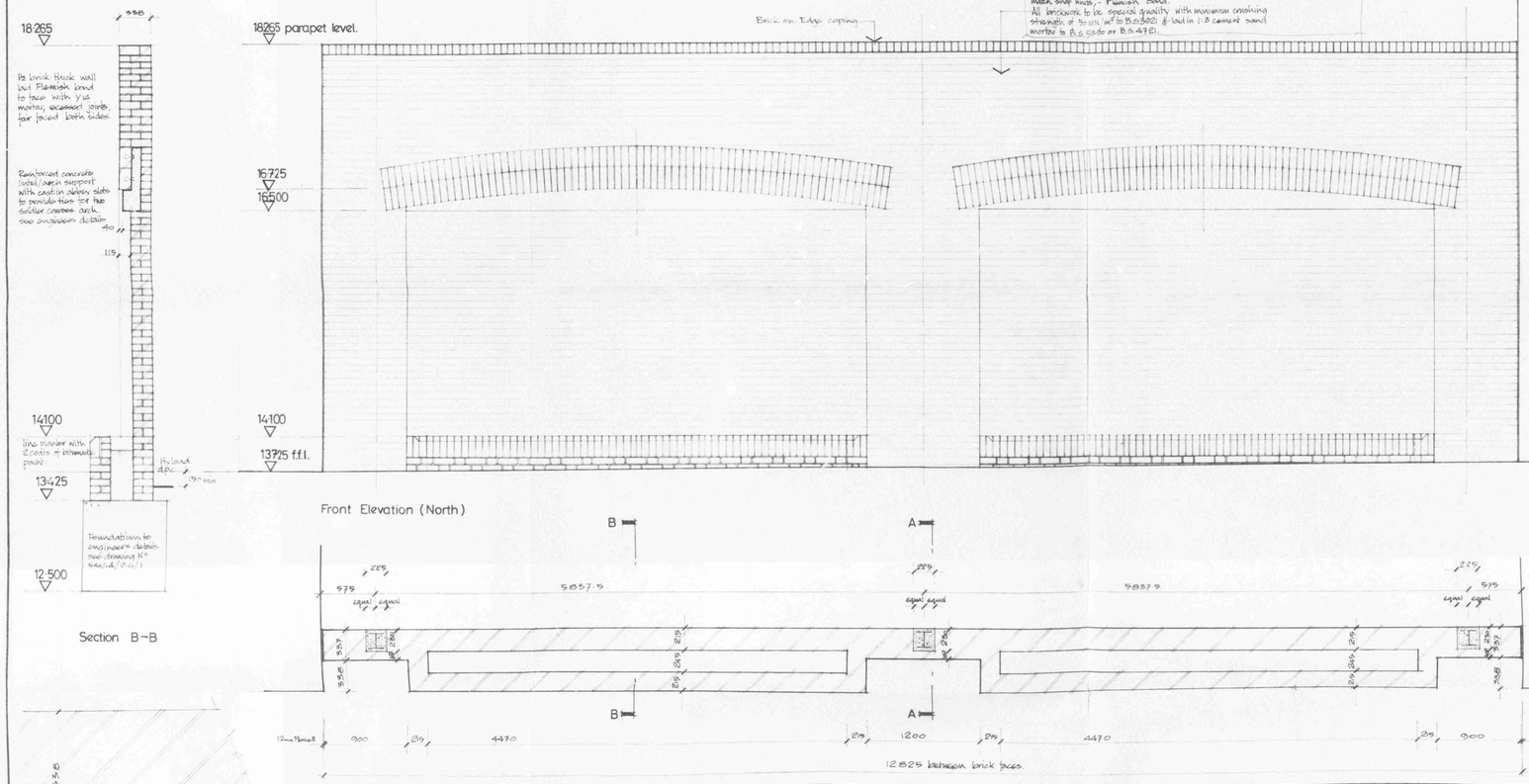

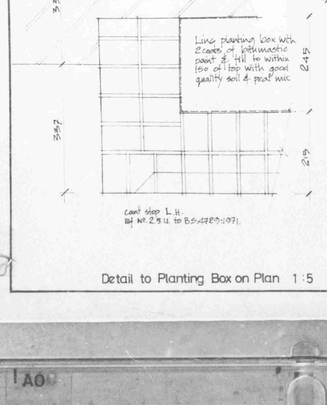

Detail to Planting Box on Plan 1:5

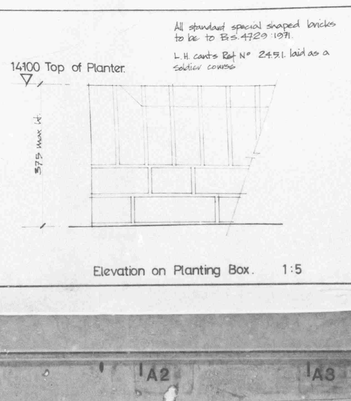

Elevation on Planting Box. 1:5

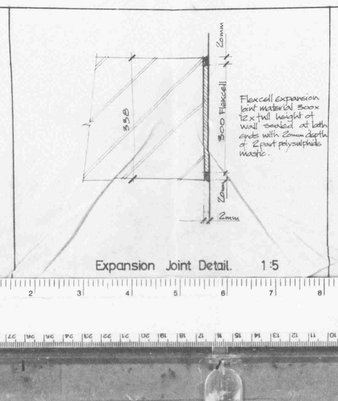

Expansion Joint Detail. 1:5

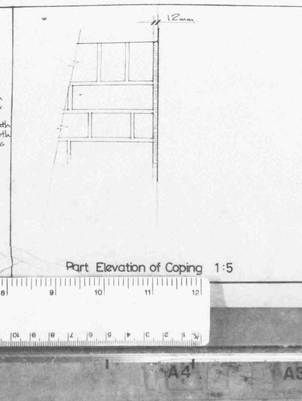

Part Elevation of Coping 1:5

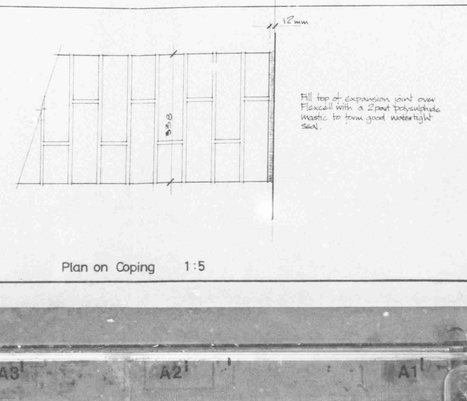

Plan on Coping 1:5

REVISIONS | DATE

SCALE 1:50, 1:20, 1:5
DATE Sept 1982
DRAWN J.V.King

TITLE
Link Wall Between Supermarket & Shop Units.
Retail Units to rear of 867-869 High Road, Tottenham N.17.

JOB 540

DWG. NO 540-15-SU 123

FAIRVIEW ESTATES (INVESTMENTS) LTD
FROSMORE HALL WATTON AT STONE
HERTFORDSHIRE SG14 3RW.
TELEPHONE WARE 830833

FAIRVIEW

A0 A1 A2 A3 A4 A4 A3 A2 A1 A0

CONTRACT DOCUMENT
date
issued
checked by
re-issued
checked by
superseded

NOTES
1 For engineering details see drawing No 540/14/2-6/1.
2 For special brick details see drawing No 540/SU/16/118.
3 Bricks to be taken from the

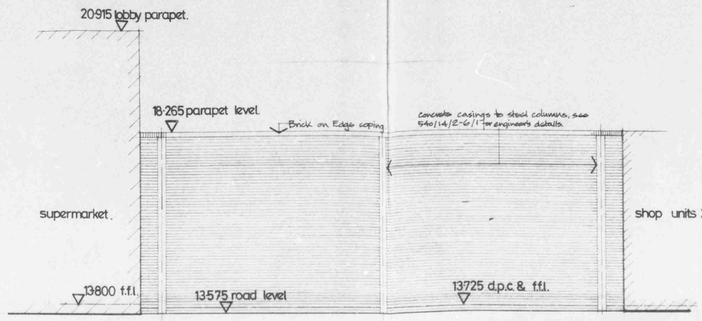

Rear Elevation (South.) Scale : 1:50



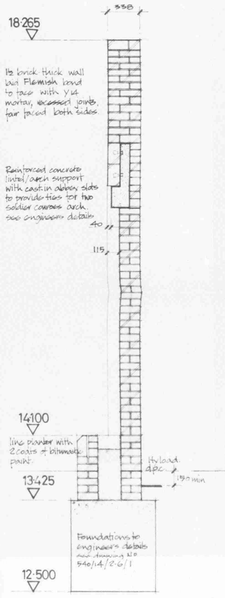

Section B–B

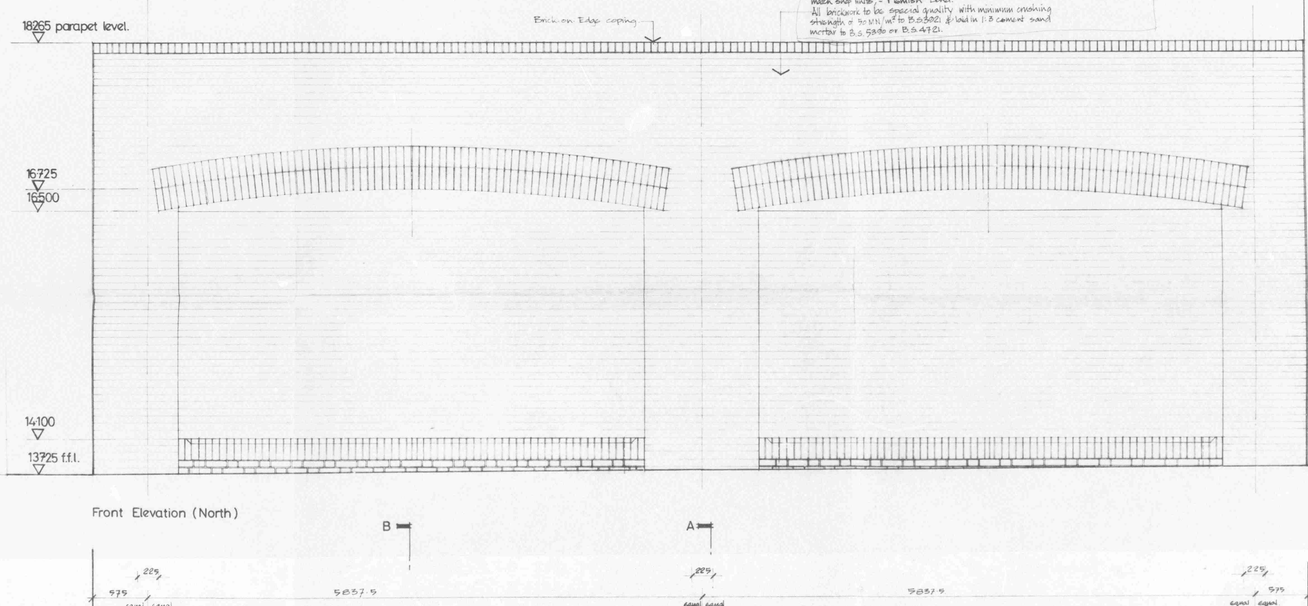

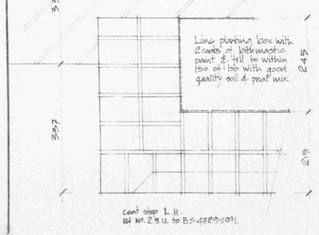

Plan

Detail to Planting Box on Plan 1:5

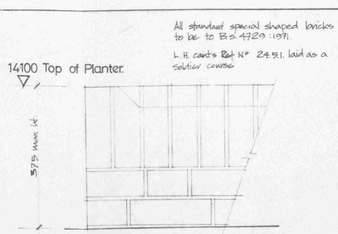

Elevation on Planting Box. 1:5

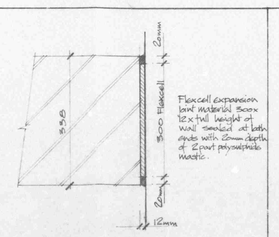

Expansion Joint Detail. 1:5

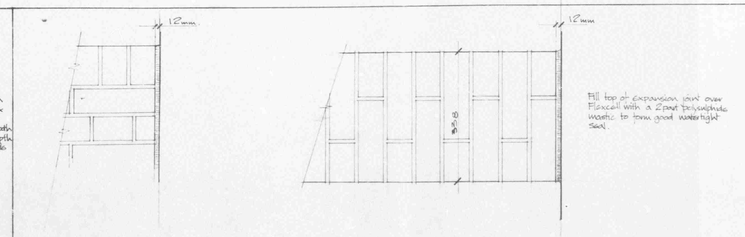

Part Elevation of Coping 1:5

Plan on Coping 1:5

REVISIONS | DATE

SCALE 1:50, 1:20, 1:5
DATE Sept 1982
DRAWN A.V.King

TITLE
Link Wall Between Supermarket & Shop Units
Retail Units to rear of 867-869 High Road, Tottenham N.17.

JOB 540

DWG No 540-15-SU 123

FAIRVIEW ESTATES (INVESTMENTS) LTD
FROGMORE HALL, WATTON AT STONE
HERTFORDSHIRE. SG14 3RW.
TELEPHONE WARE 830033.

FAIRVIEW

A0 A1 A2 A3 A4 A4 A3 A2 A1 A0

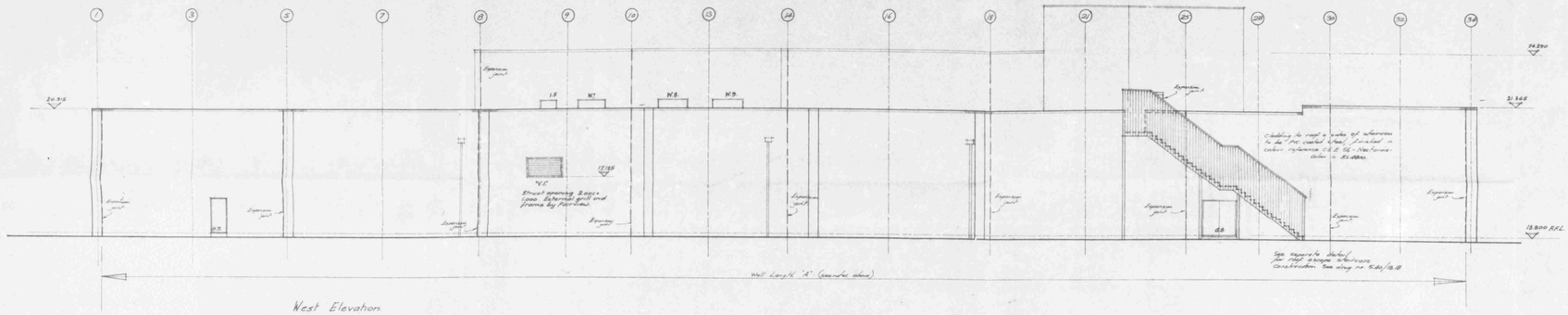

West Elevation.

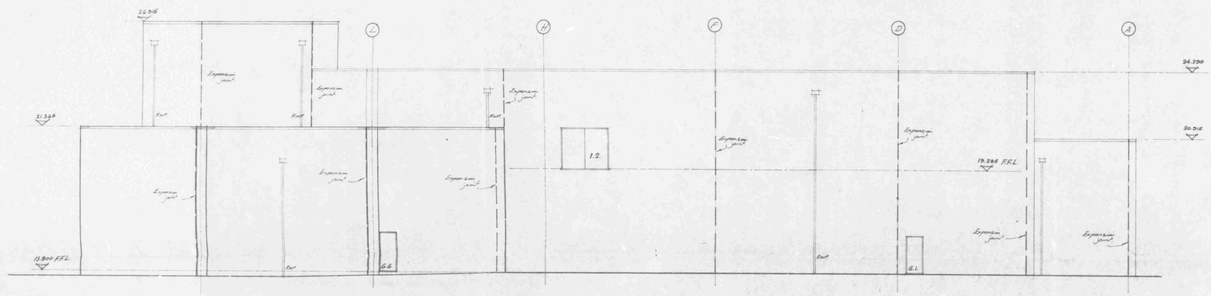

South Elevation.

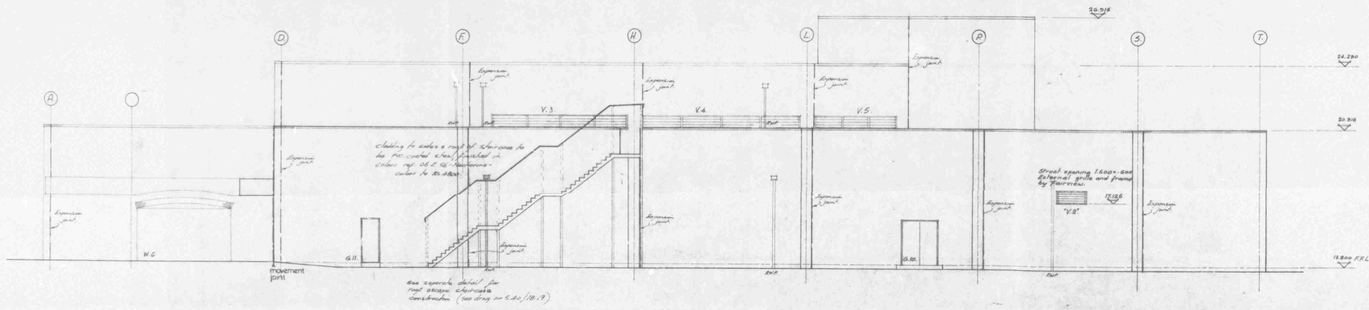

North Elevation.

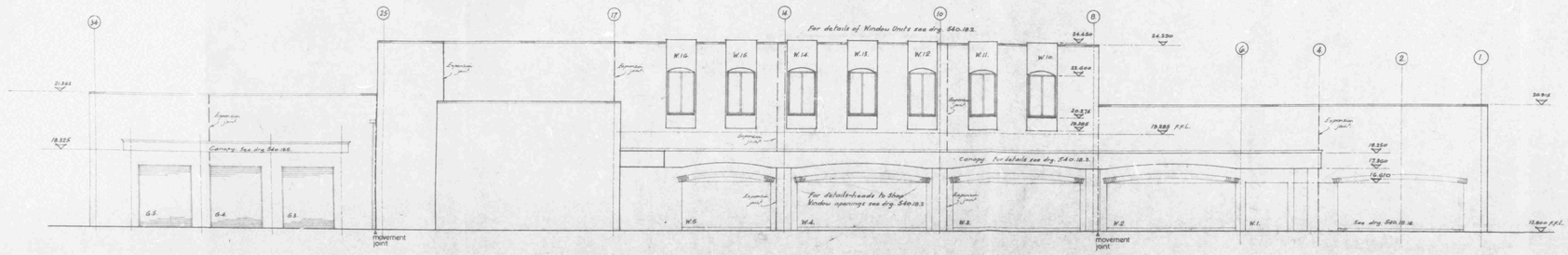

East Elevation.

FOR DETAILS OF MOVEMENT JOINTS SEE DRG. Nº 540.18.17



Brickwork to ground floor wall length 'A' to be in "Stretcher" Red Rustics, with 1/2" mortar in mixed joints.
Brickwork to remainder of ground floor & all first floor walls to be in "Dudley" blended dark red multi-stocks with 1/2" mortar in raked joints.

All brickwork to ground & first floor walls to be in "Dudley" blended dark red multi-stocks with 1/2" mortar in raked joints.

All brickwork to ground & first floor walls to be in "Dudley" blended dark red multi-stocks with 1/2" mortar in raked joints.

NOTES

G	Expansion joints added & dim. 551 revised	HB 9.82
F	Brickwork & cladding notes added	HB 8.82
E	EXTERNAL STAIRS AMENDED	18/8/82
D	Movement Joints added	25/8/82
C	Roof alterations dwn. & added	11.8.82
B	Mods. Grids 2 to G — East Elevation + Brick piers.	20.7.82
A	Grille (W.E.Lks) adj. Grid 7 omitted. 3 Elev. First flr. doors revised.	7.7.82

REVISIONS DATE

SCALE 1:100
DATE June 1982
DRAWN W.B.M.

TITLE
Retail Unit to Rear of 867 and 869 High Road, Tottenham.
Elevations.

JOB.

DWG. Nº 540.17/ K G

FAIRVIEW ESTATES (INVESTMENTS) LTD.
FROGMORE HALL, WATTON AT STONE
HERTFORDSHIRE. SG14 3HW.
TELEPHONE WARE 830033.

FAIRVIEW

A0 A1 A2 A3 A4 A4 A3 A2 A1 A0

West Elevation

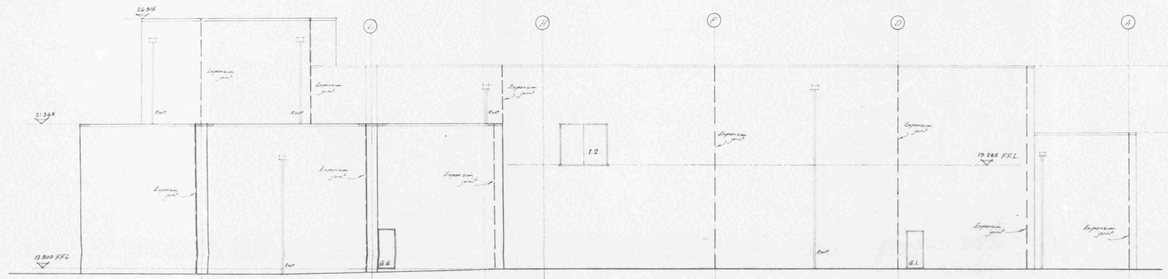

South Elevation.

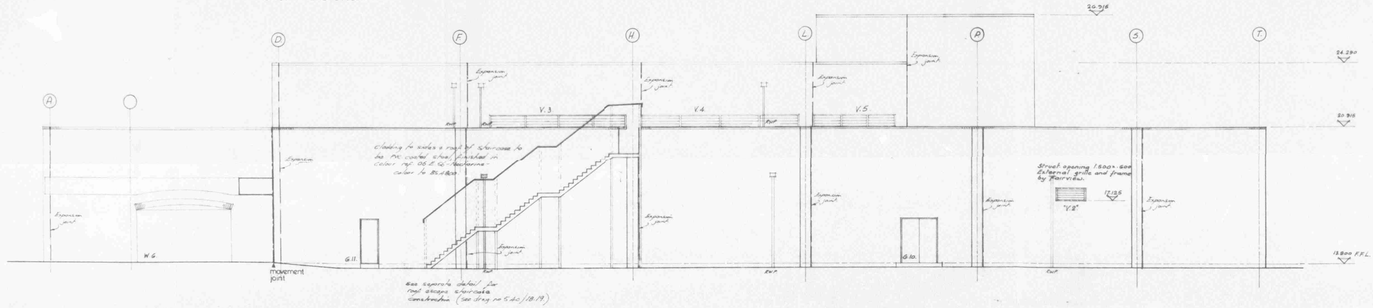

North Elevation.

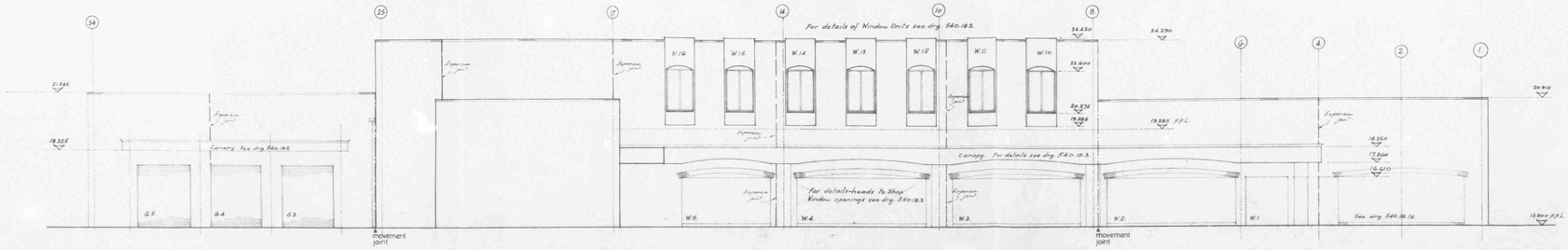

East Elevation.

FOR DETAILS OF MOVEMENT JOINTS SEE DRG. Nº 540.18.17



Brickwork to ground floor wall length 'A' to be in "Stretcher" Bond Facings with 1/2 inch mortar to rebated joints.
Brickwork to remainder of ground floor & all first floor walls to be in "Stretcher" bond facings with 1/2 inch mortar to rebated joints.

All brickwork to ground & first floor walls to be in "Stretcher" bond clear red multi-stock with 1/2 inch mortar to rebated joints.

All brickwork to ground & first floor walls to be in "Stretcher" bond clear red multi-stock with 1/2 inch mortar to rebated joints.

NOTES

REVISIONS.	DATE.
H Expansion joints added & dim. [illegible]	28-9-82
G Brickwork & cladding finishes [illegible]	27-9-82
E EXTERNAL STAIRS AMENDED (D)	15-9-82
D Movement Joints added (D)	25-8-82
[illegible]	11-8-82
C Made Grids 2 to G — East Elevation + Brick piers.	20-7-82
A Grille (W.Elev) adj. Grid 7 omitted. 3 Elev. First Flr doors revised.	7-7-82

SCALE.	1-100
DATE.	June 1982
DRAWN.	W.S.M.

TITLE.
Retail Unit to Rear of 867 and 869 High Road, Tottenham.
Elevations

JOB.

DWG. Nº 540.17.1 & G

FAIRVIEW ESTATES (INVESTMENTS) LTD.
FROGMORE HALL, WATTON AT STONE
HERTFORDSHIRE. SG14 3RN
TELEPHONE WARE 830033

FAIRVIEW

A0 A1 A2 A3 A4 A4 A3 A2 A1 A0

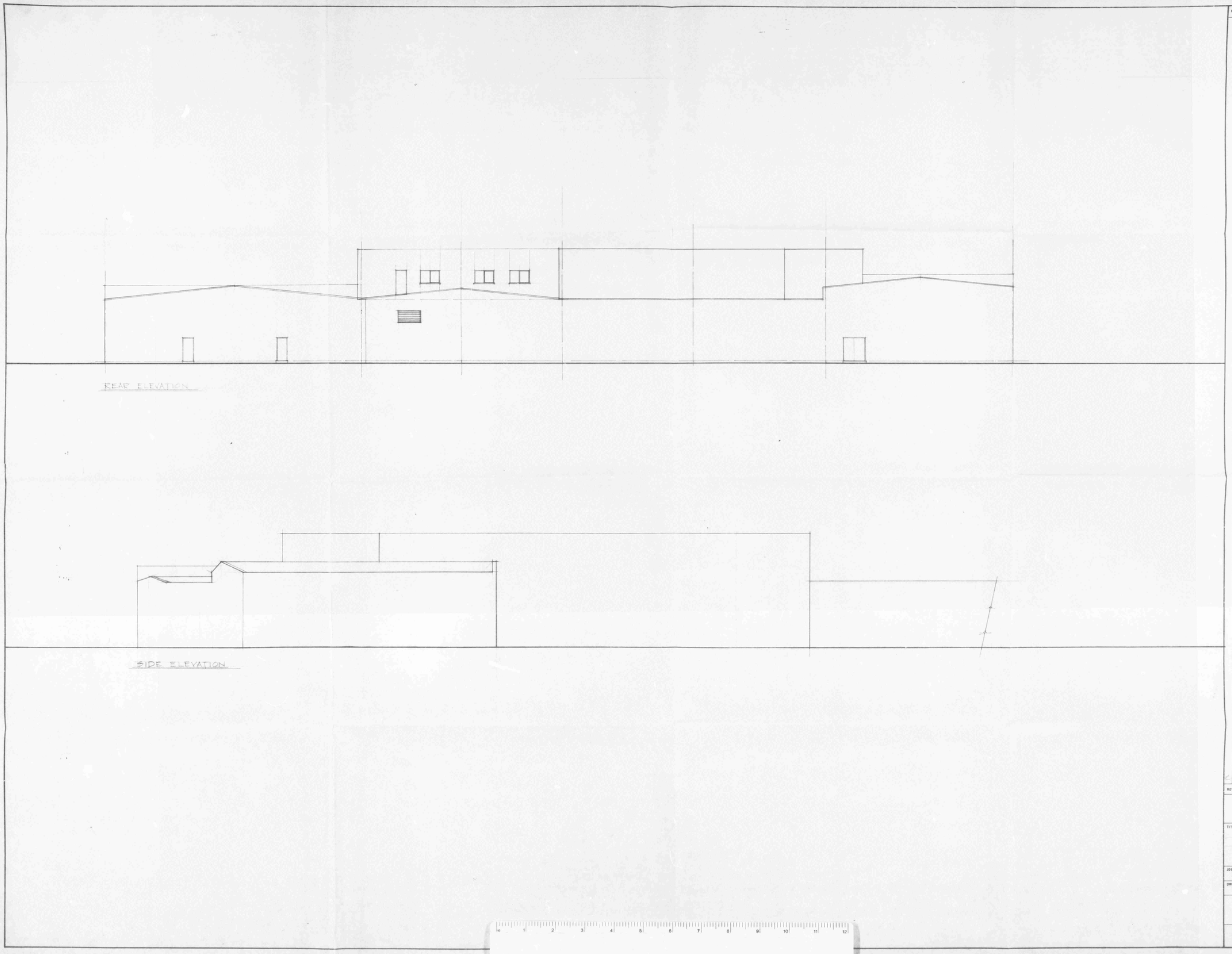

NOTES

REVISIONS.	DATE.
C Redrawn Rear & side	24/4/82

SCALE. 1:100
DATE. May 1982
DRAWN. A.V. King

TITLE.
REVISED ELEVATIONS
SAINSBURYS
TOTTENHAM HIGH RD

JOB. 540

DWG. No. 540/E/Rev C.

FAIRVIEW ESTATES (INVESTMENTS) LTD.
FROGMORE HALL, WATTON AT STONE
HERTFORDSHIRE. SG14 3RW.
TELEPHONE WARE 830033.

FAIRVIEW