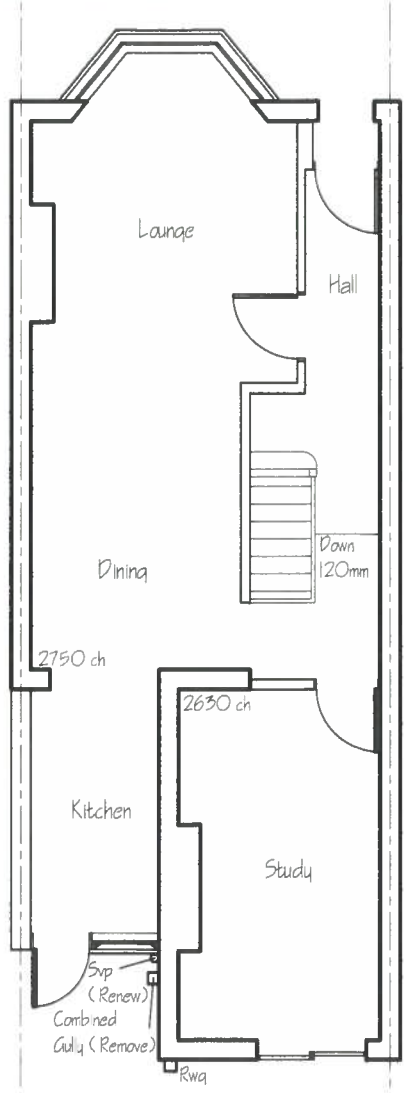

GROUND FLOOR
PLAN 1:100

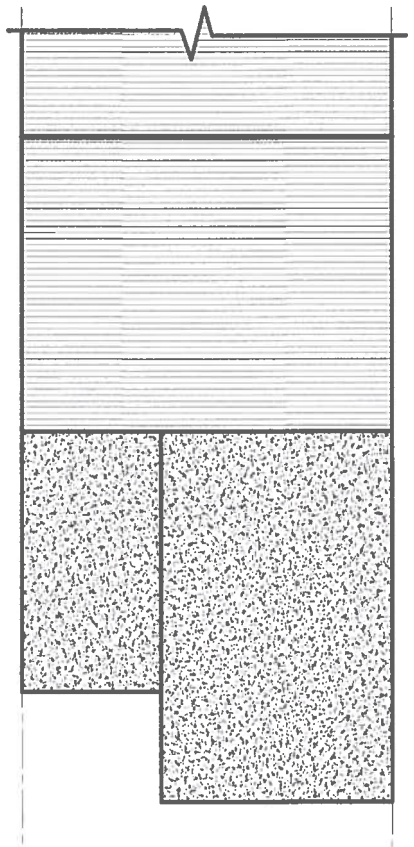

ROOF PLAN 1:100

1:50 Metres 0 1 2 3 4 5

1:100 Metres 0 1 2 3 4 5 6 7 8 9 10

John Kershaw Surveying Limited
7 The Cobbles
Cranham
Essex RM14 1YA
07968 062819
john@kershawsurveying.com

RICS



BLOCK PLAN 1:1250



ELEVATIONS 1:100

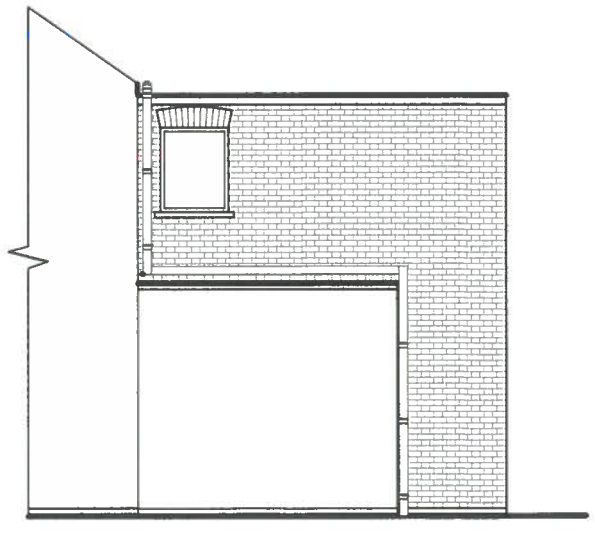

REAR

PART SIDE

0	INITIAL SUBMISSION - TOWN PLANNING AND BUILDING CONTROL	JULY 2014

DRAWING REVISIONS

PROJECT:
REAR EXTENSION AND
INTERNAL ALTERATIONS
39 HARRINGAY ROAD
LONDON N15 3JB

TITLE:
EXISTING SURVEY

SCALE	DATE
1:100 - 1:1250	JULY 2014

DRAWING NO	REV:
101	0