Copyright of this drawing, the design and anything constructed from it is vested in the Architects and may not be produced without their written permission.
This design is site specific and may not be reproduced on any other site without the Architects written permission

Only figured dimensions are to be used for construction purposes. This drawing is to be read in conjunction with all relevant details for the project.
All dimensions are to be checked on site prior to commencement, any discrepancy is to be reported to the Architect or Contract Administrator
All dimensions in millimeters unless noted otherwise

This drawing is provided in e-mail/file format as a guide only. The user should produce their own drawings and verify all dimensions and details. The Architects do not accept any responsibility for any discrepancies which may exist. If this is not acceptable to the recipient the drawing files must be returned unused, together with a written communication declining the acceptance of this condition.

This drawing is to be used solely for Planning purposes only, any other use is strictly forbidden.

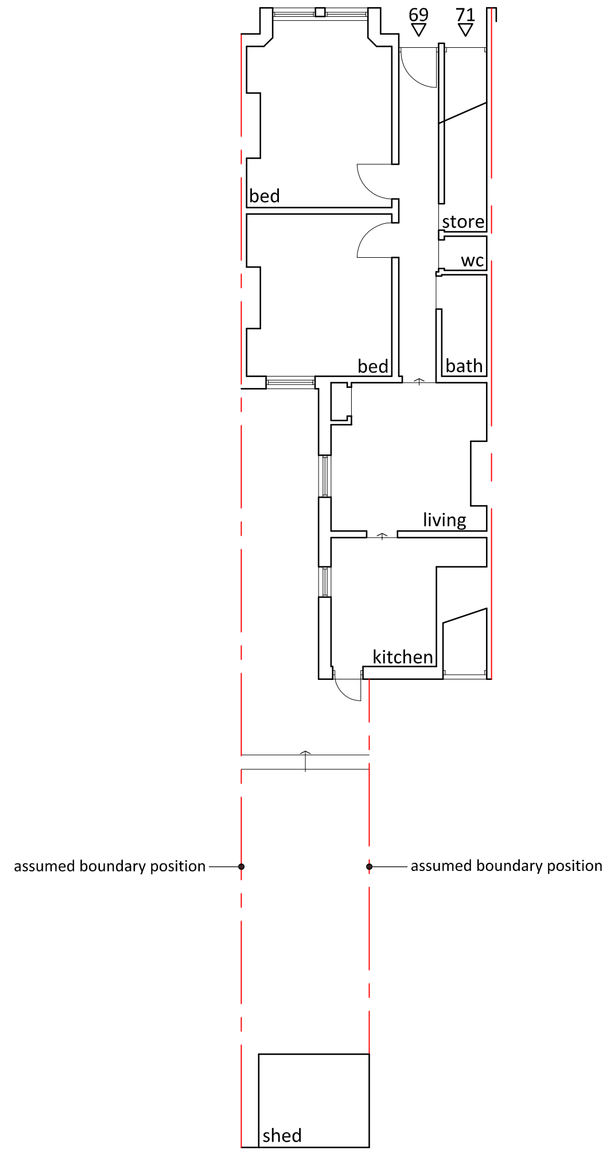

ground as existing

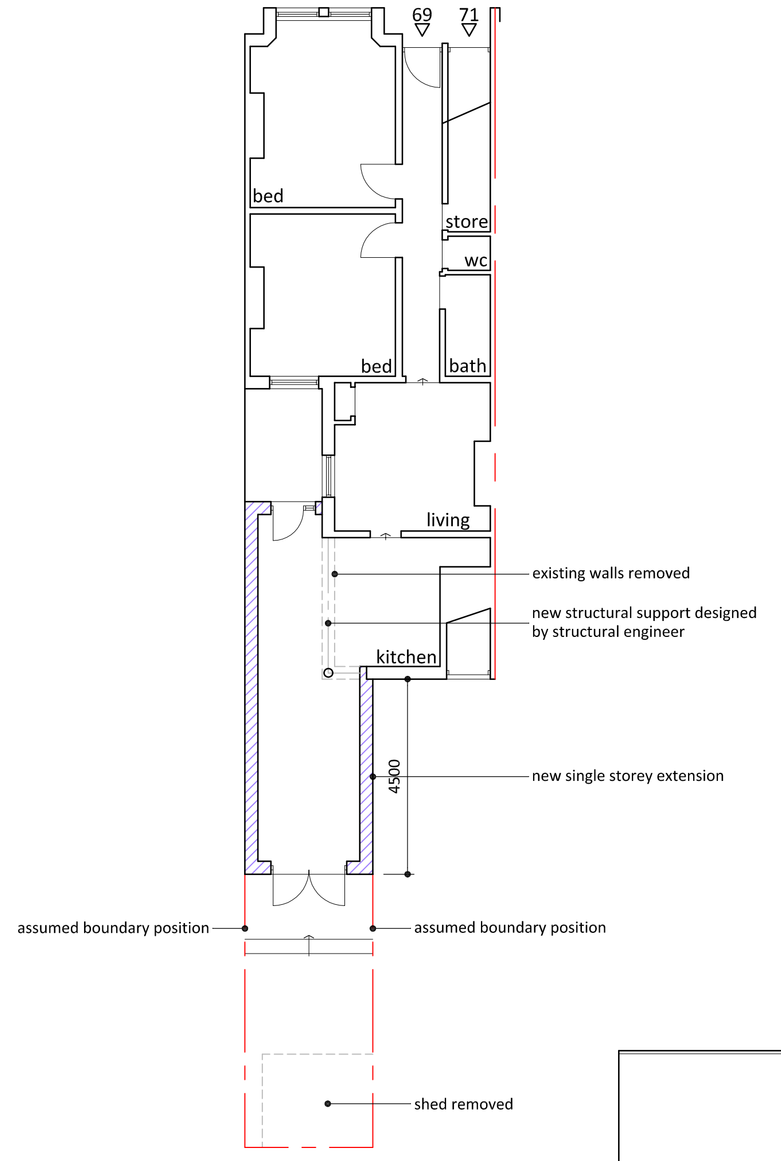

ground as proposed

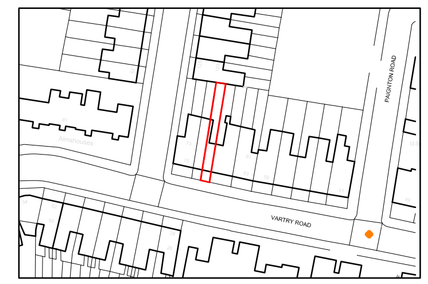

location plan 1:1250

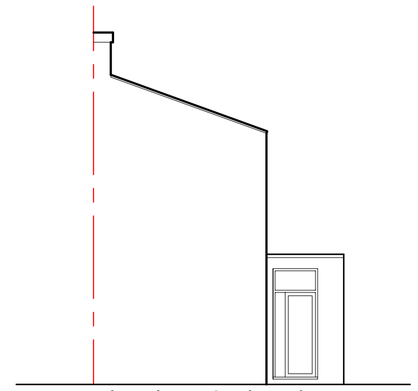

sectional south elevation as proposed

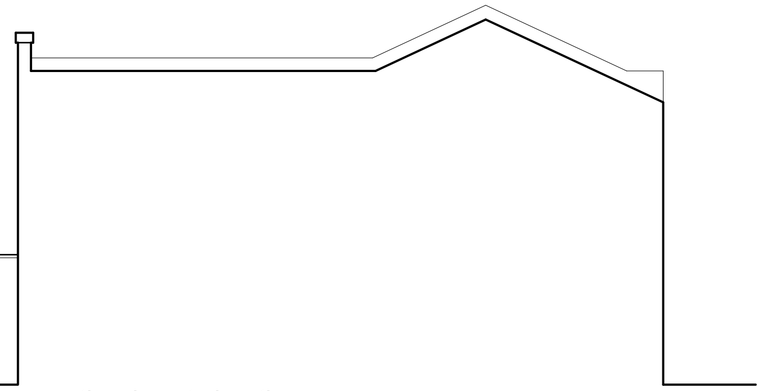

sectional west elevation as proposed

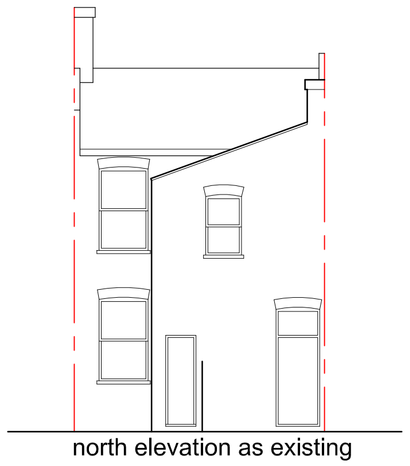

north elevation as existing



section east elevation as existing



north elevation as proposed

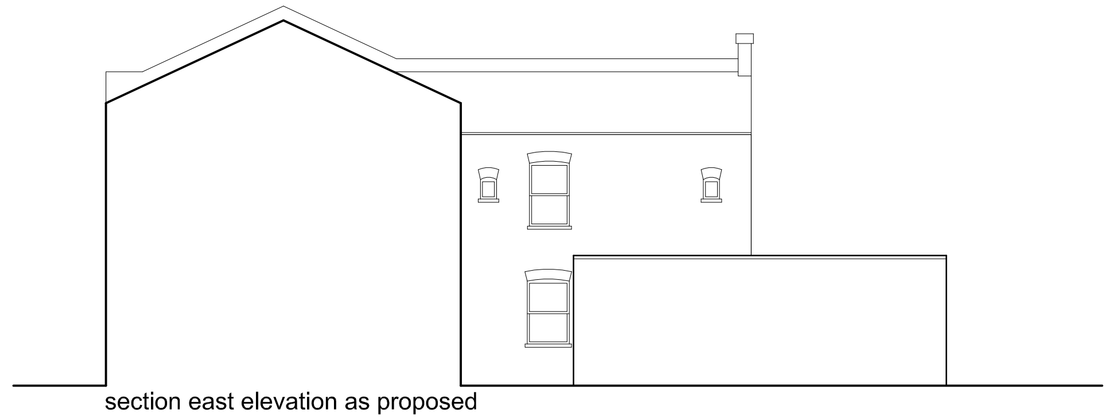

section east elevation as proposed

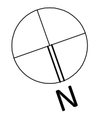



Single storey rear extension

69 Vartry Road

As existing and as proposed

DRAWING STATUS

Preliminary	☐	Tender	☐
For Approval	☒	Construction	☐
Information	☐	As-Built	☐

Revisions

Project	Single storey rear extension
Client	Fastgrand Ltd
Site	69 Vartry Road
Title	As existing and as proposed
Scale at A1	1:100
Date	Nov 14

sub rosa architecture
Sub Rosa Architecture Ltd
The Studio 52 Pine Avenue Gravesend DA12 1QZ
t: 01474 747707
e: curious@subrosaa.co.uk

DRAWING NUMBER

14 - 1148 - 01A