


Reproduction in whole or part is prohibited without the prior permission of Ordnance Survey.
Crown Copyright 2014. Representations of features including roads track path and boundaries are no evidence of a right of way or property boundary. Plan based on OS Mastermap information by Licensed OS Partner 1000054135. Unique plan reference: v2/22599/30573

1 / P101 LOCATION PLAN

1 : 1250 @ A3

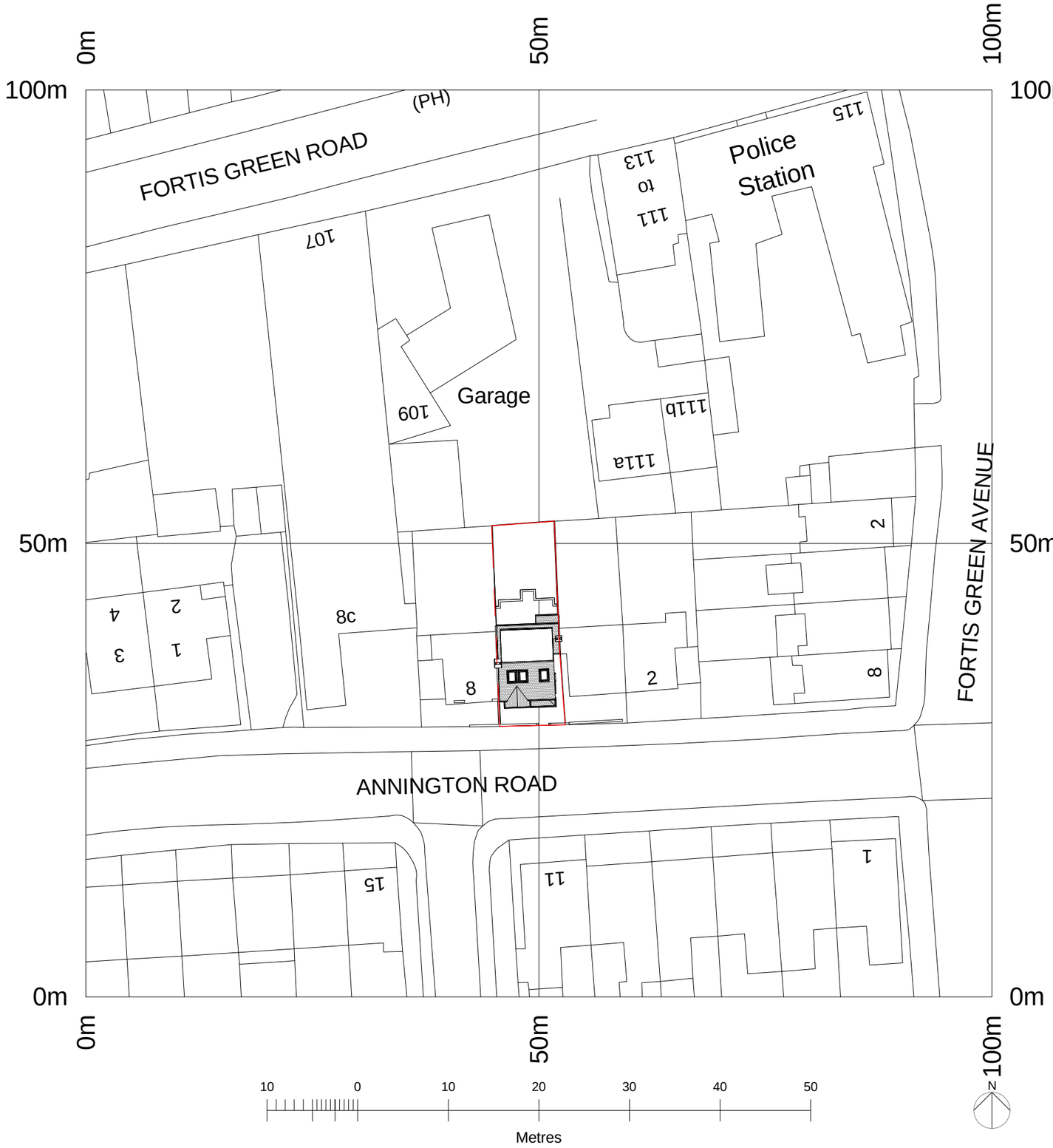


Reproduction in whole or part is prohibited without the prior permission of Ordnance Survey.
Crown Copyright 2014. Representations of features including roads track path and boundaries are no evidence of a right of way or property boundary. Plan based on OS Mastermap information by Licensed OS Partner 1000054135. Unique plan reference: v2/22599/30573

2 / P101 SITE PLAN

1 : 500 @ A3

General notes:

This drawing is copyright of PML Architecture Ltd. This drawing must be read in conjunction with the Designer's Risk Assessment, specification and all other relevant documentation and drawings. PML Architecture accept no liability for any expense, loss or damage of whatsoever nature and however arising from any variation made to this drawing or in the execution of the work to which it relates which has not been referred to them and their approval obtained.
Do not scale from this drawing or the digital data, only figured dimensions are to be used. For Planning refer to linear scale.
Check all dimensions on site prior to carrying out any works – advice any discrepancy

Notes/Legends

| Rev | Notes | dd.mm.yy | By | Chkd |
|---|---|---|---|---|
| 1 | Planning Issue | 08/12/14 | PL | PL |

© PML Architecture

Stamp

PLANNING

Key Plan

**pml**architecture
86-90 Paul Street London EC2A 4NE
mail@pmlarchitecture.com 020 7813 8166

Project:
SINGLE STOREY EXTENSION
6 ANNINGTON ROAD N2

Title:
LOCATION AND SITE PLAN

| Date: | Drawn By: | Checked: |
|---|---|---|
| 01/11/14 | PL | PL |

Scale: As indicated @ A3

| Project Ref: | Drawing No: | Revision: |
|---|---|---|
| ANN | ANN - P101 | 1 |

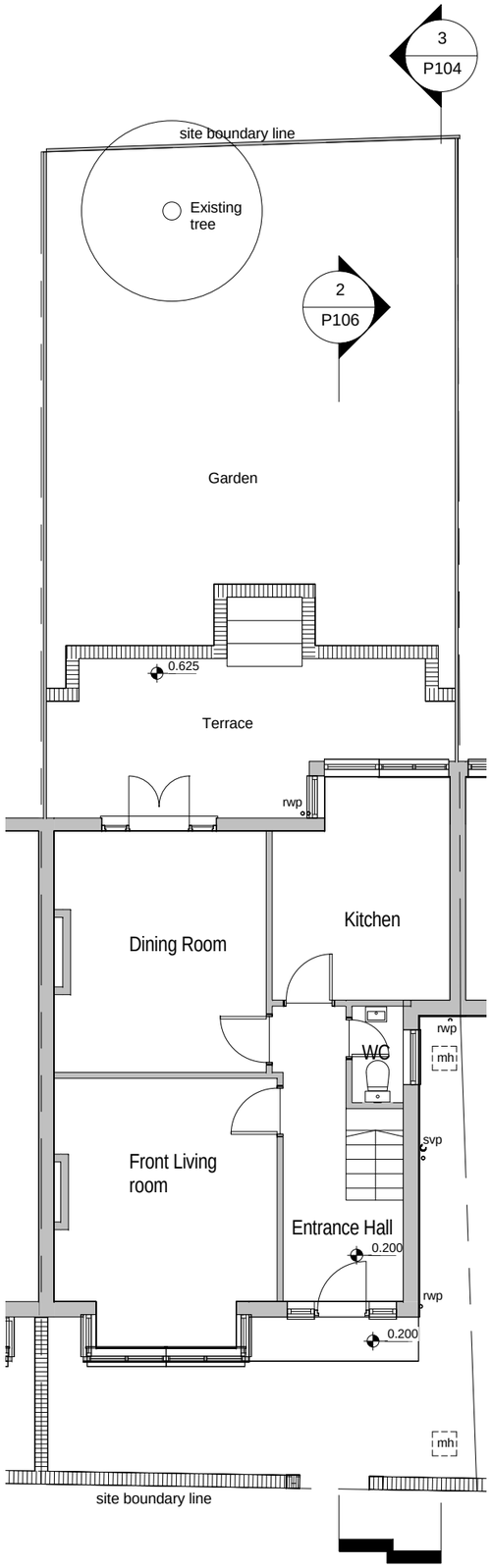


1 P102 EXISTING GROUND FLOOR PLAN

1 : 100 @ A3

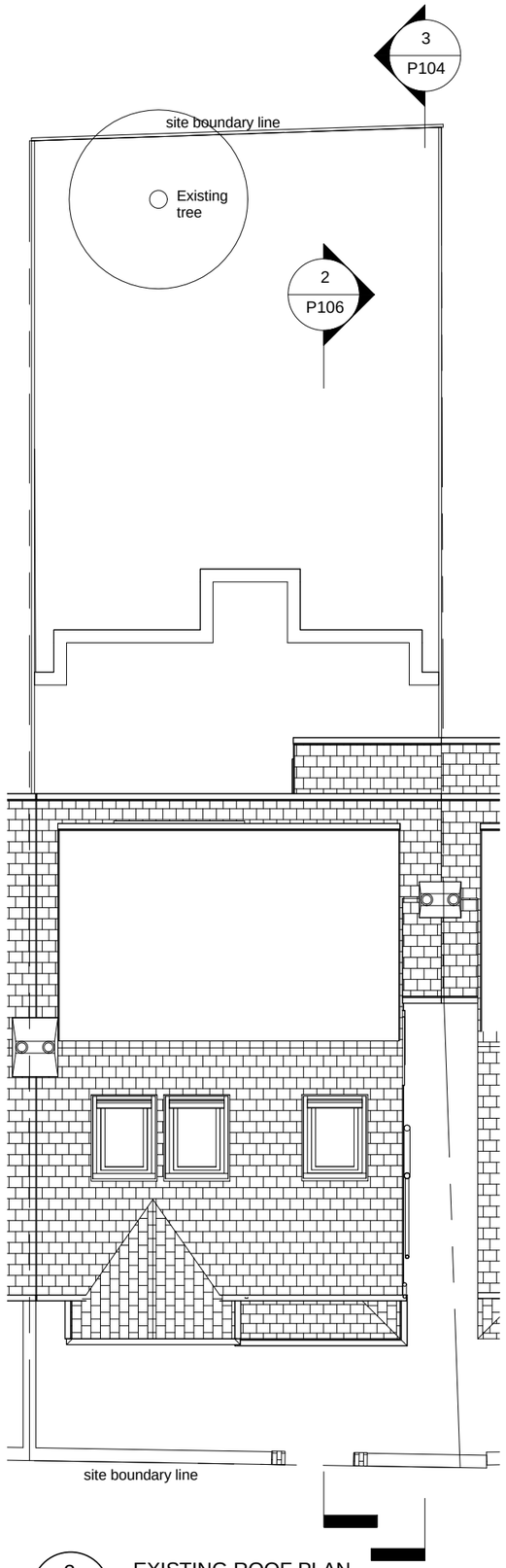


2 P102 EXISTING ROOF PLAN

1 : 100 @ A3

**Scale bar**

0 2 4 6 8

General notes:

This drawing is copyright of PML Architecture Ltd. This drawing must be read in conjunction with the Designer's Risk Assessment, specification and all other relevant documentation and drawings. PML Architecture accept no liability for any expense, loss or damage of whatsoever nature and however arising from any variation made to this drawing or in the execution of the work to which it relates which has not been referred to them and their approval obtained.
Do not scale from this drawing or the digital data, only figured dimensions are to be used. For Planning refer to linear scale.
Check all dimensions on site prior to carrying out any works – advice any discrepancy

Notes/Legends

| Rev | Notes | dd.mm.yy | By | Chkd |
|---|---|---|---|---|
| 1 | Planning Issue | 08/12/14 | PL | PL |

© PML Architecture

Stamp

PLANNING

Key Plan

**pml**architecture
86-90 Paul Street London EC2A 4NE
mail@pmlarchitecture.com 020 7813 8166

Project:
SINGLE STOREY EXTENSION
6 ANNINGTON ROAD N2

Title:
EXISTING PLANS

| Date: 01/11/14 | Drawn By: PL | Checked: PL |
|---|---|---|
| Scale: 1 : 100 @ A3 | | |

| Project Ref: | Drawing No: | Revision: |
|---|---|---|
| ANN | ANN - P102 | 1 |

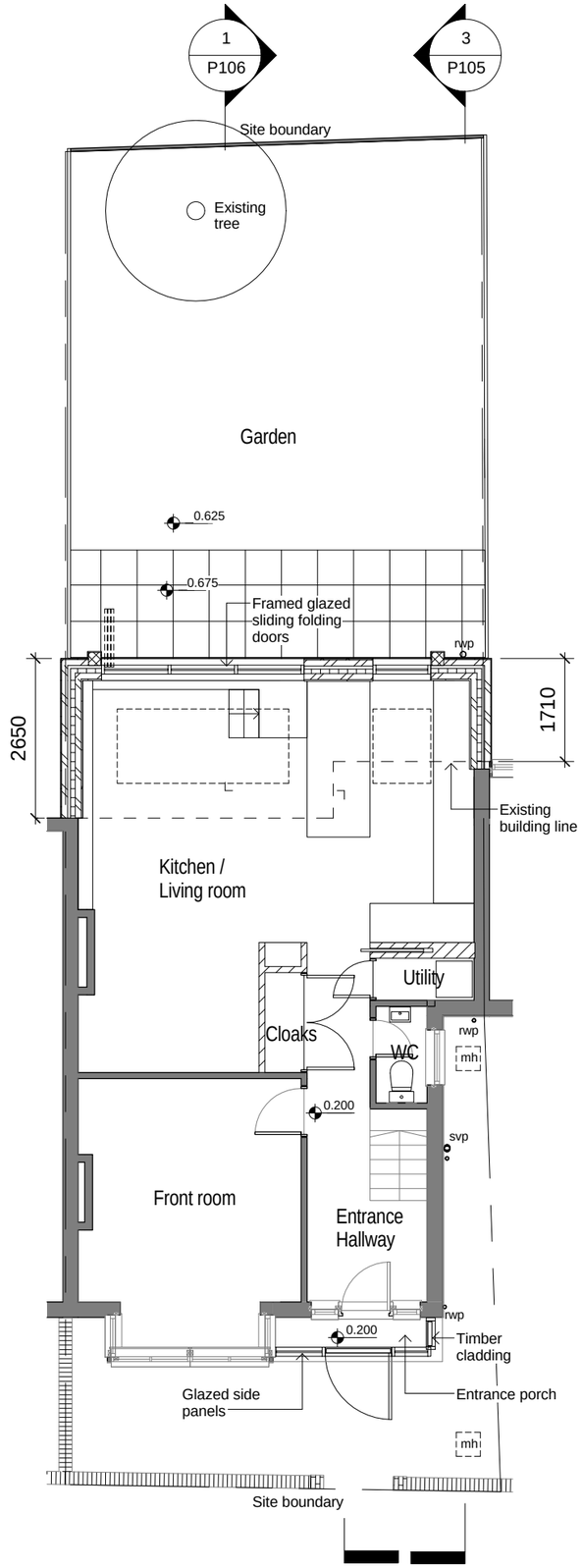


1 P106 — PROPOSED GROUND FLOOR PLAN

P103 — 1 : 100 @ A3

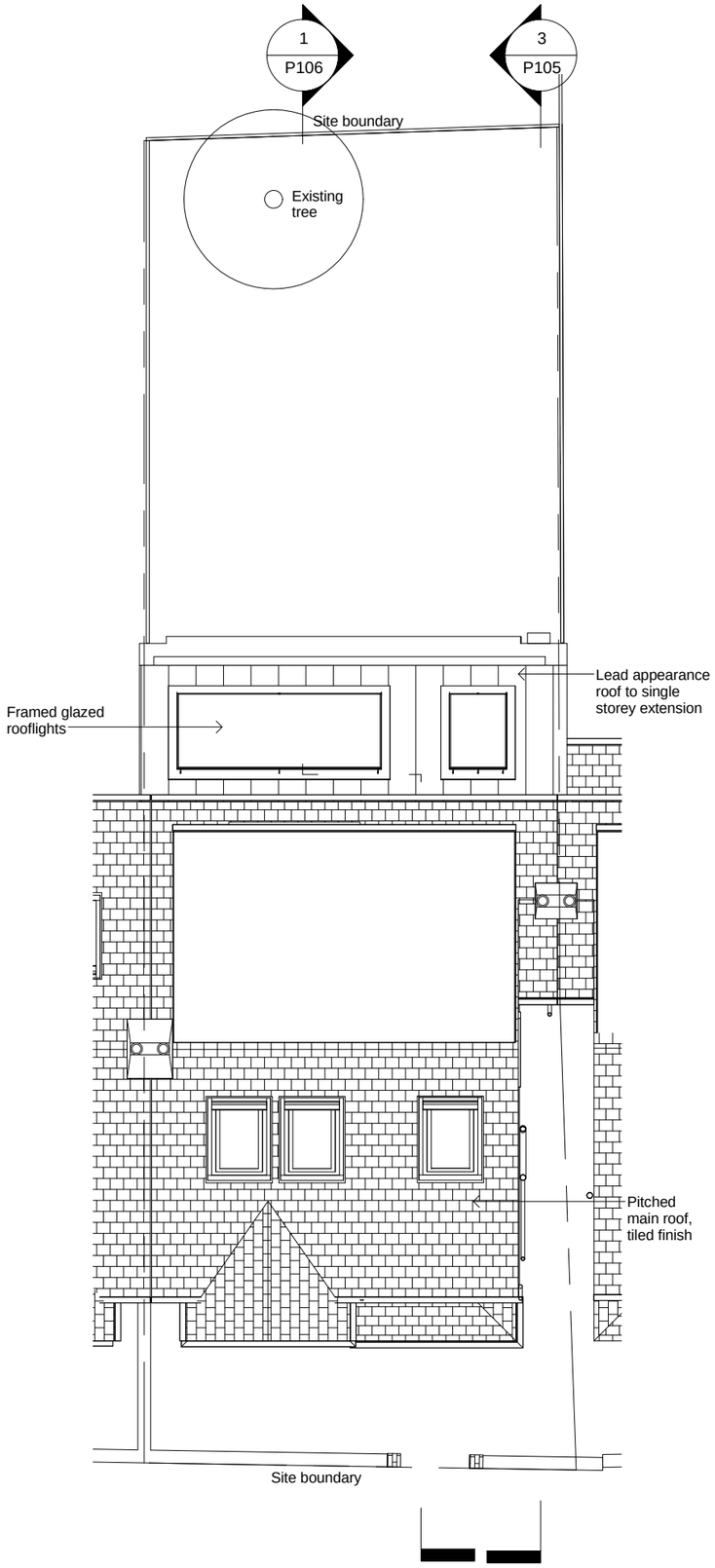


2 P103 — PROPOSED ROOF PLAN

1 : 100 @ A3

**Scale bar**

0 2 4 6 8

General notes:

This drawing is copyright of PML Architecture Ltd. This drawing must be read in conjunction with the Designer's Risk Assessment, specification and all other relevant documentation and drawings. PML Architecture accept no liability for any expense, loss or damage of whatsoever nature and however arising from any variation made to this drawing or in the execution of the work to which it relates which has not been referred to them and their approval obtained.
Do not scale from this drawing or the digital data, only figured dimensions are to be used. For Planning refer to linear scale.
Check all dimensions on site prior to carrying out any works – advice any discrepancy

Notes/Legends

| Rev | Notes | dd.mm.yy | By | Chkd |
|---|---|---|---|---|
| 1 | Planning Issue | 08/12/14 | PL | PL |

© PML Architecture

Stamp

PLANNING

Key Plan

**pml**architecture
86-90 Paul Street London EC2A 4NE
mail@pmlarchitecture.com 020 7813 8166

Project:
SINGLE STOREY EXTENSION
6 ANNINGTON ROAD N2

Title:
PROPOSED PLANS

| Date: | Drawn By: | Checked: |
|---|---|---|
| 01/11/14 | PL | PL |

Scale: 1 : 100 @ A3

| Project Ref: | Drawing No: | Revision: |
|---|---|---|
| ANN | ANN - P103 | 1 |

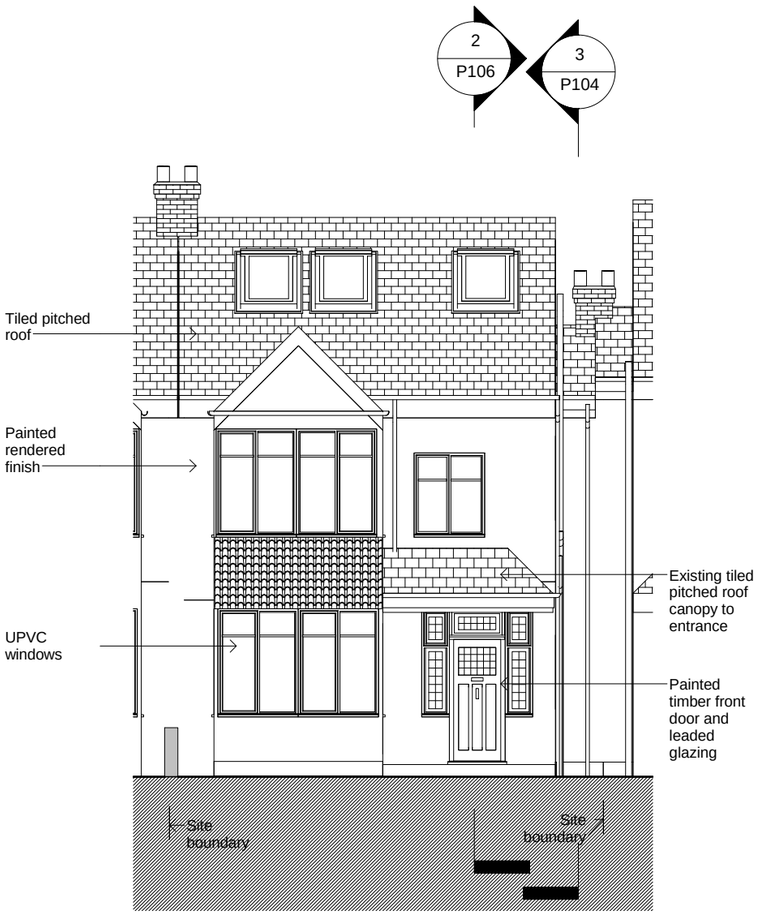


1 P104 EXISTING SOUTH ELEVATION

1 : 100 @ A3




2 P104 EXISTING REAR ELEVATION

1 : 100 @ A3

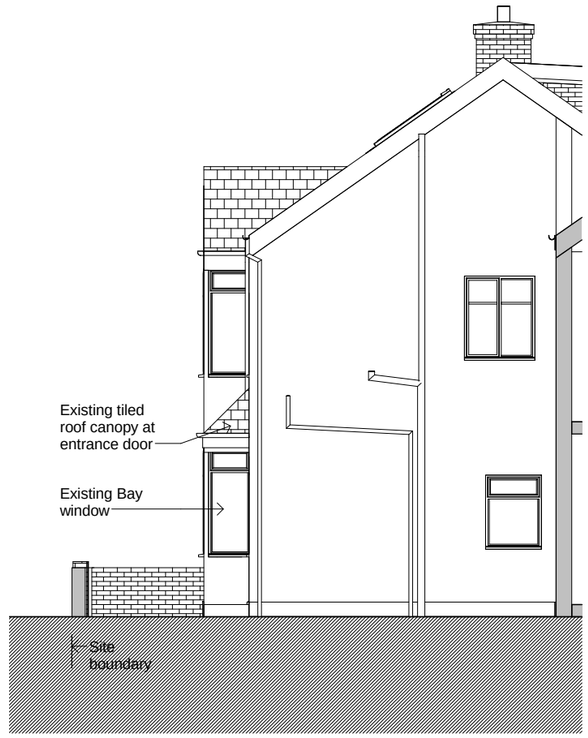


3 P104 PROPOSED SIDE ELEVATION AT FRONT (EAST)

1 : 100 @ A3

**Scale bar**

0 2 4 6 8

General notes:

This drawing is copyright of PML Architecture Ltd. This drawing must be read in conjunction with the Designer's Risk Assessment, specification and all other relevant documentation and drawings. PML Architecture accept no liability for any expense, loss or damage of whatsoever nature and however arising from any variation made to this drawing or in the execution of the work to which it relates which has not been referred to them and their approval obtained.
Do not scale from this drawing or the digital data, only figured dimensions are to be used. For Planning refer to linear scale.
Check all dimensions on site prior to carrying out any works – advice any discrepancy

Notes/Legends

| Rev | Notes | dd.mm.yy | By | Chkd |
|---|---|---|---|---|
| 1 | Planning Issue | 08/12/14 | PL | PL |

© PML Architecture

Stamp

PLANNING

Key Plan

**pml**architecture
86-90 Paul Street London EC2A 4NE
mail@pmlarchitecture.com 020 7813 8166

Project:
SINGLE STOREY EXTENSION
6 ANNINGTON ROAD N2

Title:
EXISTING ELEVATIONS

Date: 01/11/14 | Drawn By: PL | Checked: PL

Scale: 1 : 100 @ A3

| Project Ref: | Drawing No: | Revision: |
|---|---|---|
| ANN | ANN - P104 | 1 |

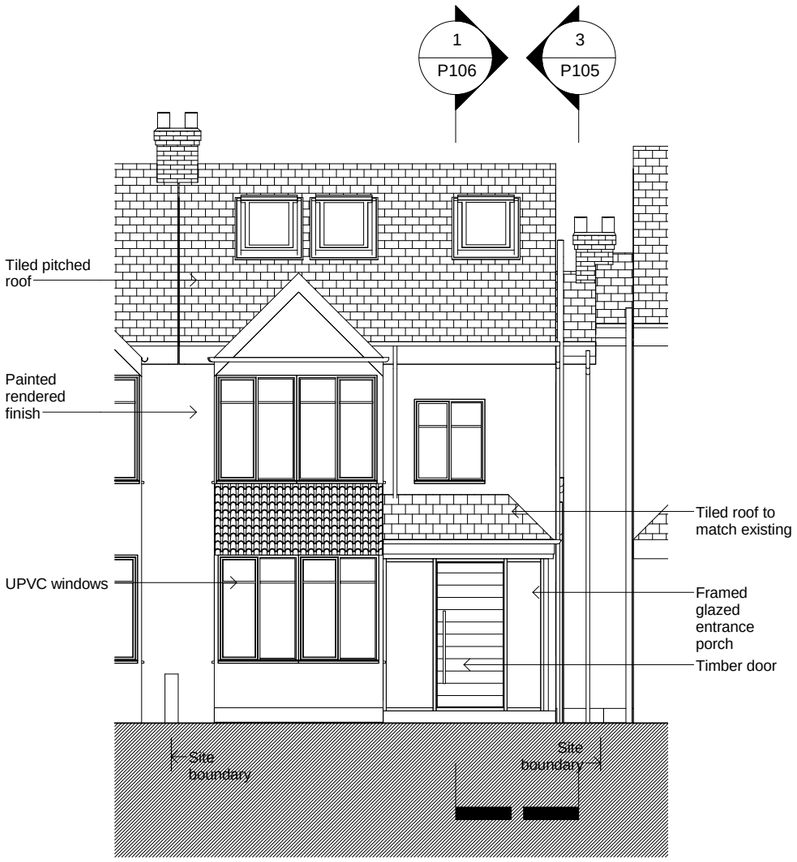


1 P105 — PROPOSED FRONT ELEVATION (SOUTH)

1 : 100 @ A3

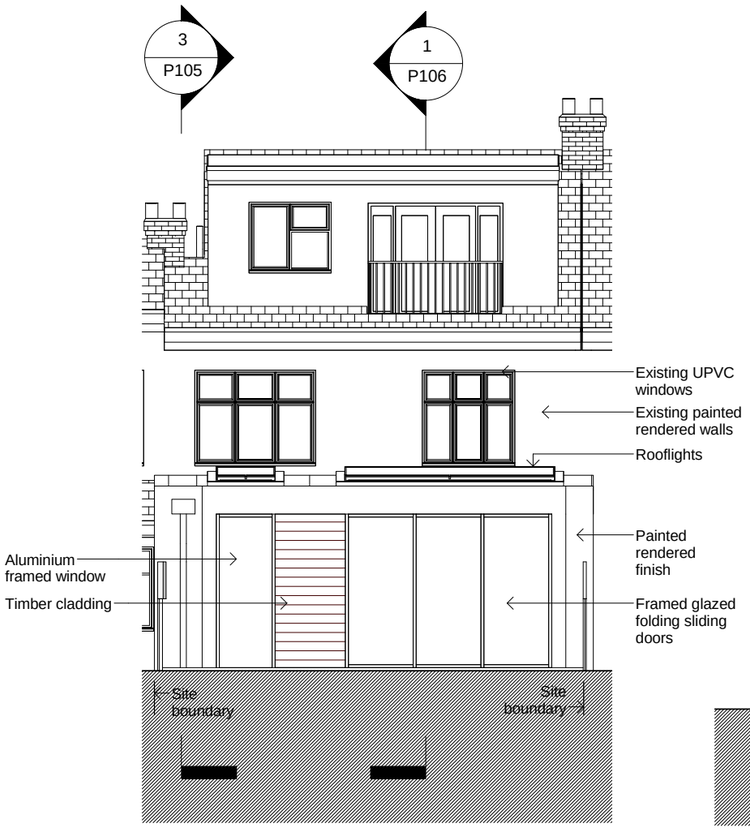


2 P105 — PROPOSED REAR ELEVATION (NORTH)

1 : 100 @ A3

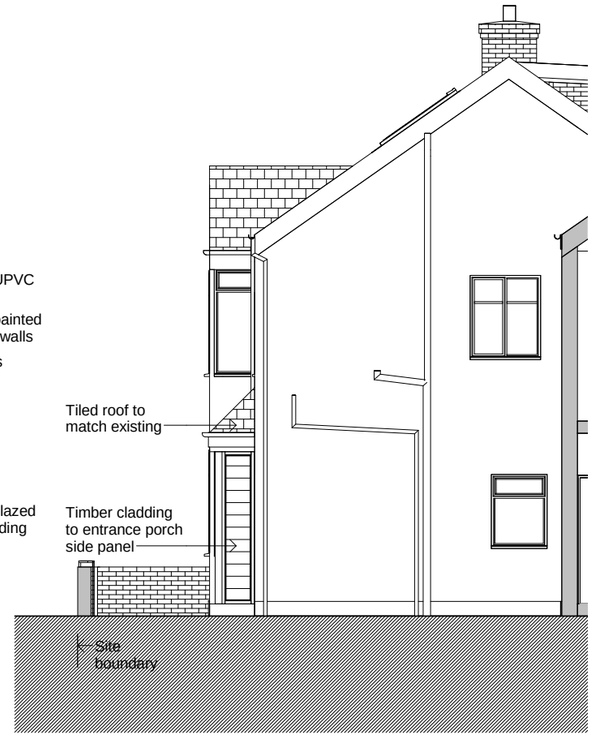


3 P105 — PROPOSED SIDE ELEVATION AT FRONT (EAST)

1 : 100 @ A3

**Scale bar**

0 2 4 6 8

General notes:

This drawing is copyright of PML Architecture Ltd. This drawing must be read in conjunction with the Designer's Risk Assessment, specification and all other relevant documentation and drawings. PML Architecture accept no liability for any expense, loss or damage of whatsoever nature and however arising from any variation made to this drawing or in the execution of the work to which it relates which has not been referred to them and their approval obtained.
Do not scale from this drawing or the digital data, only figured dimensions are to be used. For Planning refer to linear scale.
Check all dimensions on site prior to carrying out any works – advice any discrepancy

Notes/Legends

| Rev | Notes | dd.mm.yy | By | Chkd |
|---|---|---|---|---|
| 1 | Planning Issue | 08/12/14 | PL | PL |

© PML Architecture

Stamp

PLANNING

Key Plan

**pml**architecture
86-90 Paul Street London EC2A 4NE
mail@pmlarchitecture.com 020 7813 8166

Project:
SINGLE STOREY EXTENSION
6 ANNINGTON ROAD N2

Title:
PROPOSED ELEVATIONS

| Date: 1/11/14 | Drawn By: PL | Checked: PL |
|---|---|---|

Scale: 1 : 100 @ A3

| Project Ref: | Drawing No: | Revision: |
|---|---|---|
| ANN | ANN - P105 | 1 |

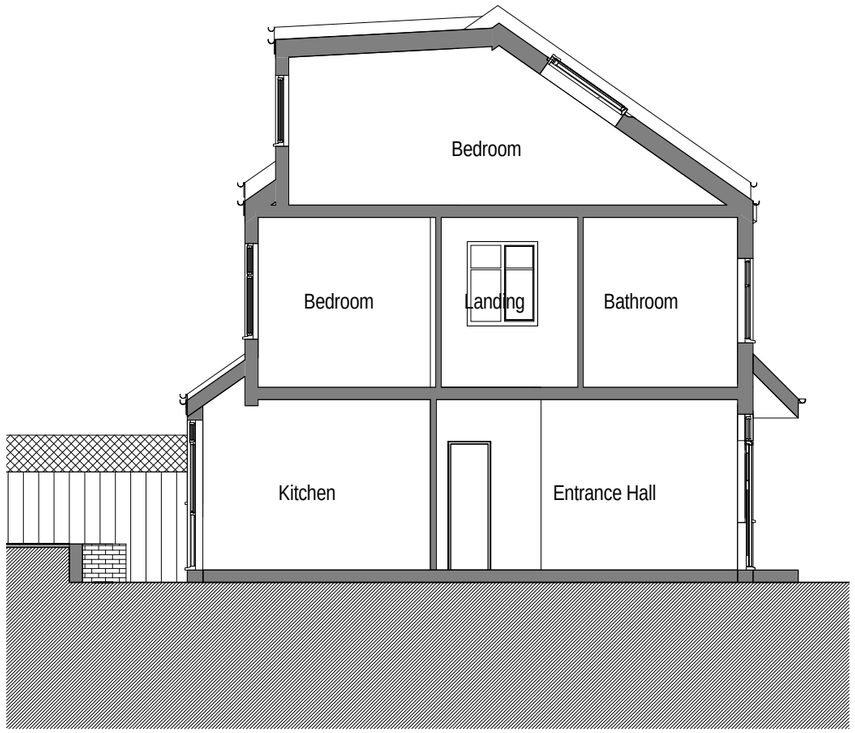


2 P106 EXISTING SECTION

1 : 100 @ A3

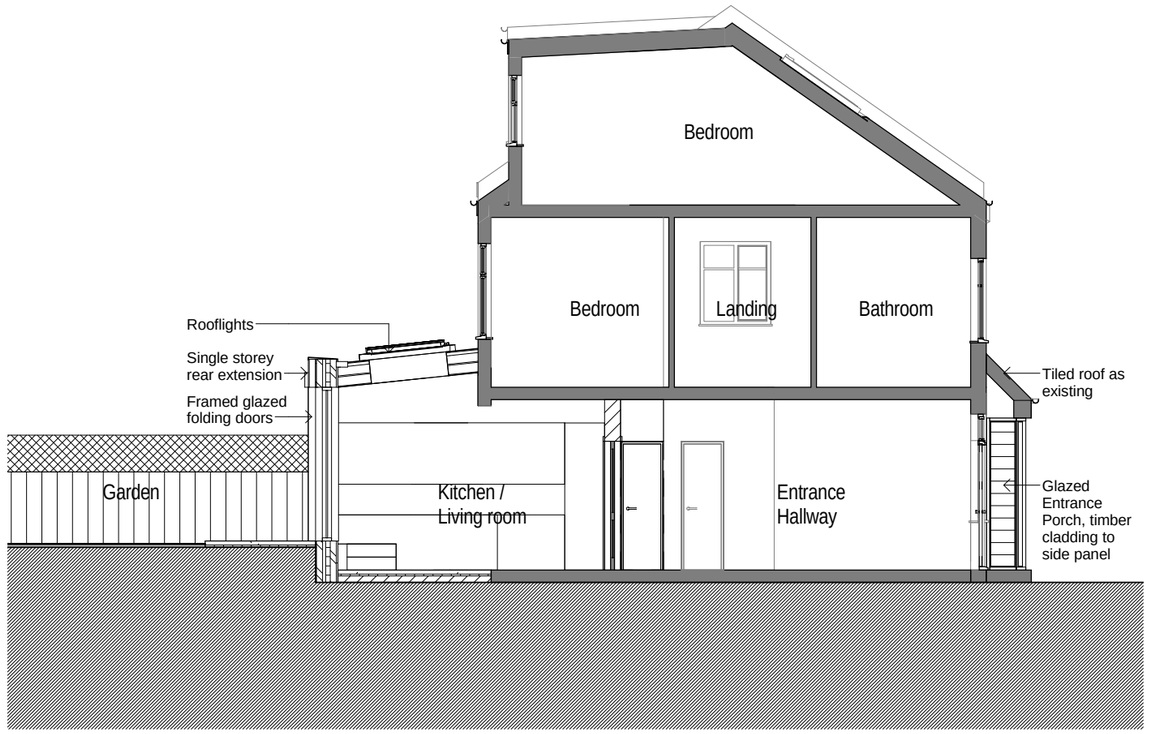


1 P106 PROPOSED SECTION

1 : 100 @ A3

**Scale bar**

0 2 4 6 8

General notes:

This drawing is copyright of PML Architecture Ltd. This drawing must be read in conjunction with the Designer's Risk Assessment, specification and all other relevant documentation and drawings. PML Architecture accept no liability for any expense, loss or damage of whatsoever nature and however arising from any variation made to this drawing or in the execution of the work to which it relates which has not been referred to them and their approval obtained.
Do not scale from this drawing or the digital data, only figured dimensions are to be used. For Planning refer to linear scale.
Check all dimensions on site prior to carrying out any works – advice any discrepancy

Notes/Legends

| Rev | Notes | dd.mm.yy | By | Chkd |
|---|---|---|---|---|
| 1 | Planning Issue | 08/12/14 | PL | PL |

© PML Architecture

Stamp

PLANNING

Key Plan

**pml**architecture
86-90 Paul Street London EC2A 4NE
mail@pmlarchitecture.com 020 7813 8166

Project:
SINGLE STOREY EXTENSION
6 ANNINGTON ROAD N2

Title:
EXISTING AND PROPOSED SECTIONS

| Date: 01/11/14 | Drawn By: PL | Checked: PL |
|---|---|---|

Scale: 1 : 100 @ A3

| Project Ref: | Drawing No: | Revision: |
|---|---|---|
| ANN | ANN - P106 | 1 |



1 P107 EXISTING 3D VIEW FROM GARDEN



2 P107 PROPOSED 3D VIEW FROM GARDEN

General notes:

This drawing is copyright of PML Architecture Ltd. This drawing must be read in conjunction with the Designer's Risk Assessment, specification and all other relevant documentation and drawings. PML Architecture accept no liability for any expense, loss or damage of whatsoever nature and however arising from any variation made to this drawing or in the execution of the work to which it relates which has not been referred to them and their approval obtained.
Do not scale from this drawing or the digital data, only figured dimensions are to be used. For Planning refer to linear scale.
Check all dimensions on site prior to carrying out any works – advice any discrepancy

Notes/Legends

| Rev | Notes | dd.mm.yy | By | Chkd |
|---|---|---|---|---|
| 1 | Planning Issue | 08/12/14 | PL | PL |

© PML Architecture

Stamp

PLANNING

Key Plan

**pml**architecture
86-90 Paul Street London EC2A 4NE
mail@pmlarchitecture.com 020 7813 8166

Project:
SINGLE STOREY EXTENSION
6 ANNINGTON ROAD N2

Title:
EXISTING AND PROPOSED 3D VIEW FROM REAR

Date: 01/11/14 | Drawn By: PL | Checked: PL

Scale: NTS

| Project Ref: | Drawing No: | Revision: |
|---|---|---|
| ANN | ANN - P107 | 1 |