

Existing front elevation Scale 1:100
(No changes required)



Existing side elevation
Scale 1:100

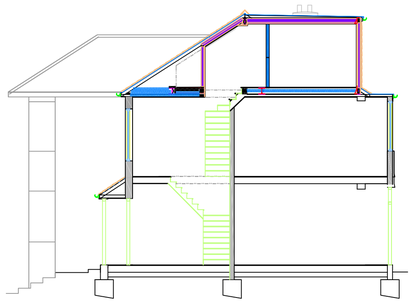

Existing Section A-A
Scale 1:100

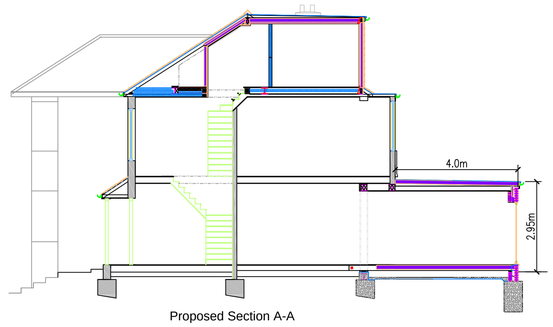

Proposed Section A-A
Scale 1:100



Existing rear elevation
Scale 1:100



Proposed rear elevation
Scale 1:100

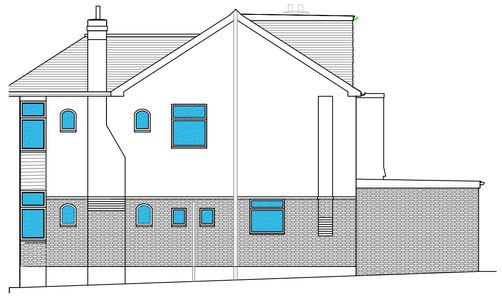

Proposed side elevation
Scale 1:100

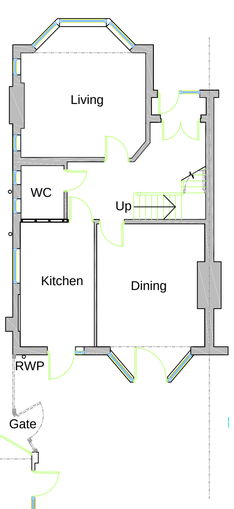

Existing ground floor plan
Scale 1:100

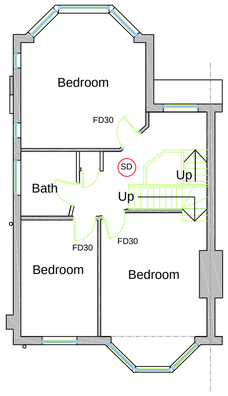

Existing first floor plan
Scale 1:100

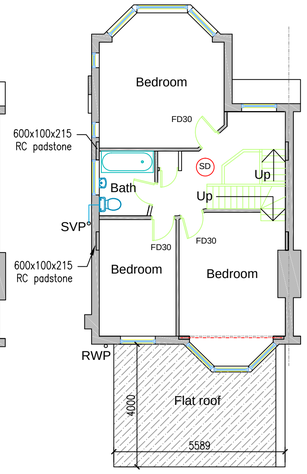

Proposed first floor plan
Scale 1:100

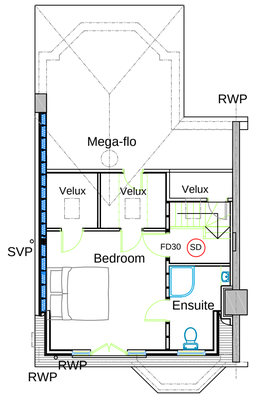

Existing second floor plan
Scale 1:100

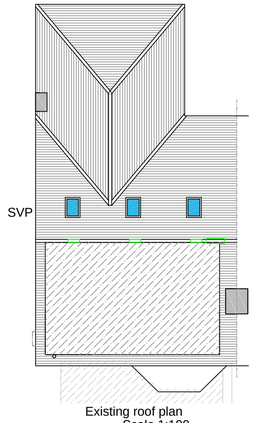

Existing roof plan
Scale 1:100

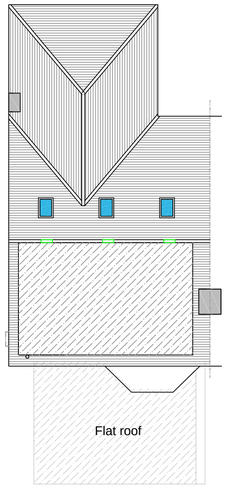

Proposed roof plan
Scale 1:100

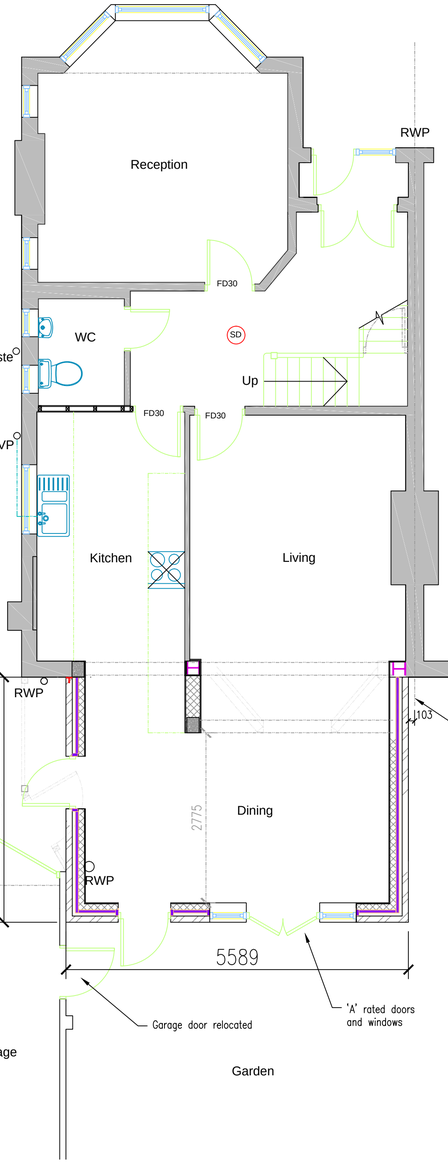

Proposed ground floor plan
Scale 1:50

Scale bar 1:50

Scale bar 1:100

Clarion Chartered Surveyors

Architectural Services
& Building Surveyors

This drawing remains the property of Clarion Building Consultants Ltd. Copying and un-authorised distribution is strictly forbidden without prior written consent.

Clarion Surveyors Ltd
Block 1
6-8 Brook Way
Hastings
East Sussex
TN35 4NN
(01424) 437978

Clarion Surveyors Ltd.
54a Church Road
Burgess Hill
West Sussex
RH15 9AE
(01444) 250722

Actual measurements to be checked onsite
Contractor to contact architect if errors are found and alternative design is required
Structural engineers specification to take priority for detail(s)
In addition to these notes and drawings, reference shall be made to the specification of works and the relevant Architects, Engineers and Specialists drawings and specifications.
The contractor is responsible for verifying all site dimensions before commencing work.
All dimensions are in millimeters unless noted otherwise
This drawing has been produced electronically and may have been photo reduced or enlarged when printed or copied. Dimensions on this drawing shall not be scaled. Work only to figured dimensions. Any dimensional discrepancies, errors or omissions are to be reported to the architect immediately.
The contractor is responsible for the stability of the building whilst the works are in progress.

Notes:

150411H

96 Woodfield Way
London
N11 2NT

Ground floor rear extension

Project number	150411H
Date	24/04/15
Drawn by	A Moore
Checked by	JN
150411H/P2 Planning	
Scale	Varies @ A1