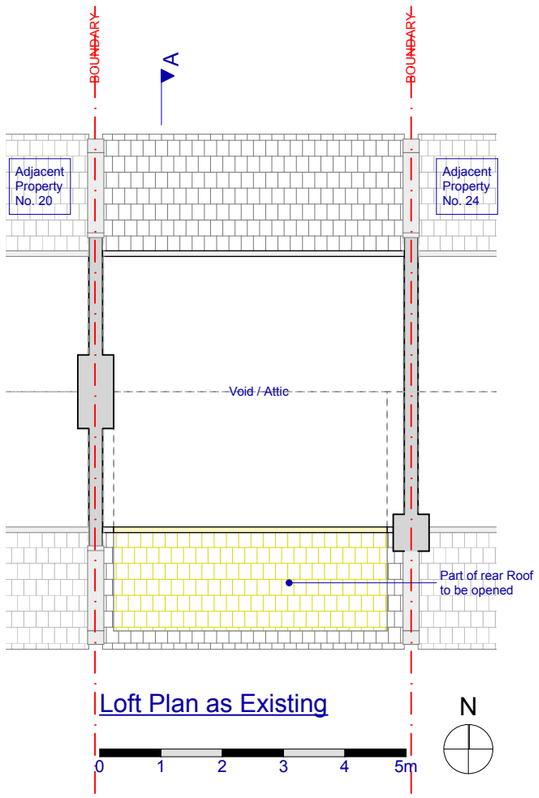

Loft Plan as Existing

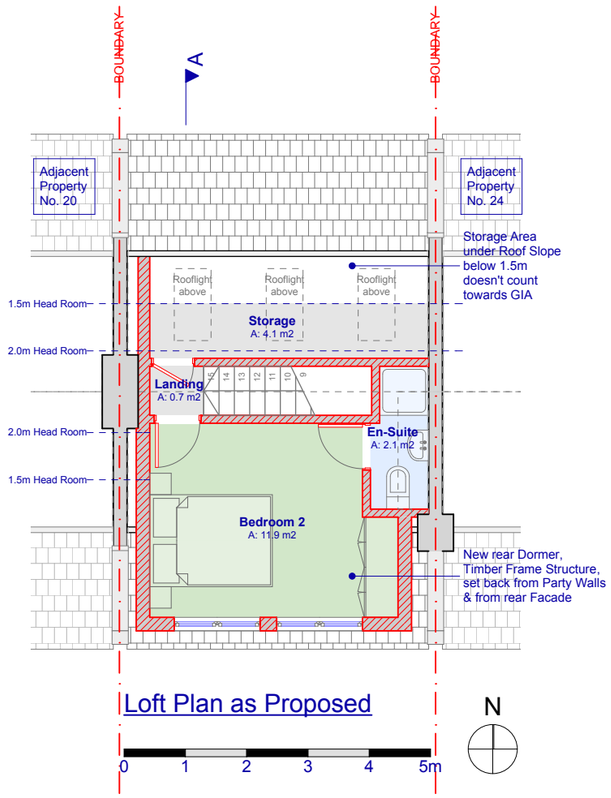

Loft Plan as Proposed



South / Rear Elevation - Existing

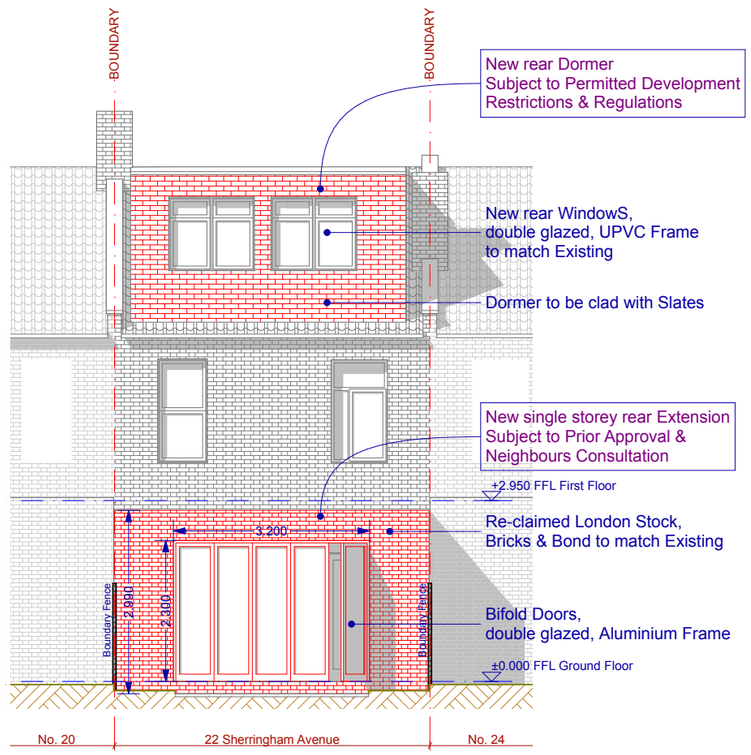

South / Rear Elevation - Proposed

This scheme is subject to Planning and Building Control Consent and all other necessary permissions.

Dimensions, areas and levels where given are to be checked on site by the user.
Figured dimensions only are to be taken from this drawing. Any discrepancies are to be reported to the architect before work commences.

This drawing is to be read in conjunction with other relevant drawings and documents.

Notes

Revisions

blueprint architects limited
47 hanover road, london, n15 4dl
oliver@blueprintarchitects.com
078 1017 1216

Planning - Prior Approval

Extensions & Alterations to terraced House

at
22 Sherringham Avenue
Haringey, N17 9AN

Loft Plan Existing & Proposed, South Elevation Existing & Proposed

drawing no: SAR 04.03
scale @A3: 1:100
project no: 1422 date: 24/02/2015
drawn by / checked by: OG / OG