

REAR ELEVATION: EXISTING

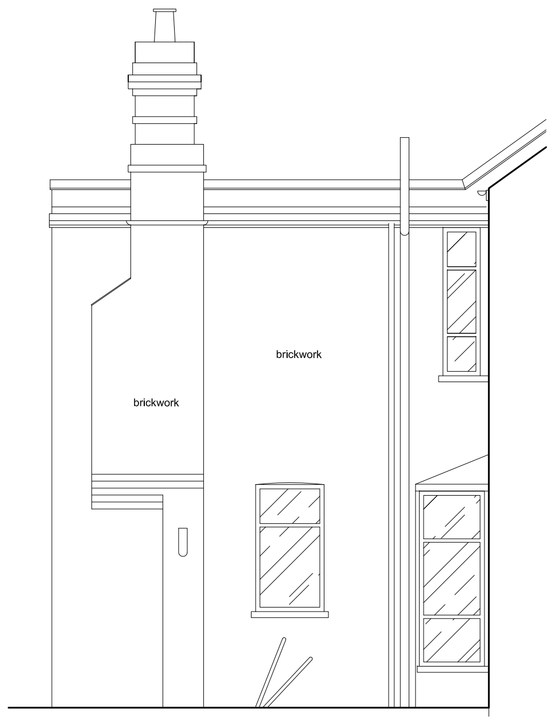

SIDE ELEVATION/SECTION ELEVATION: EXISTING

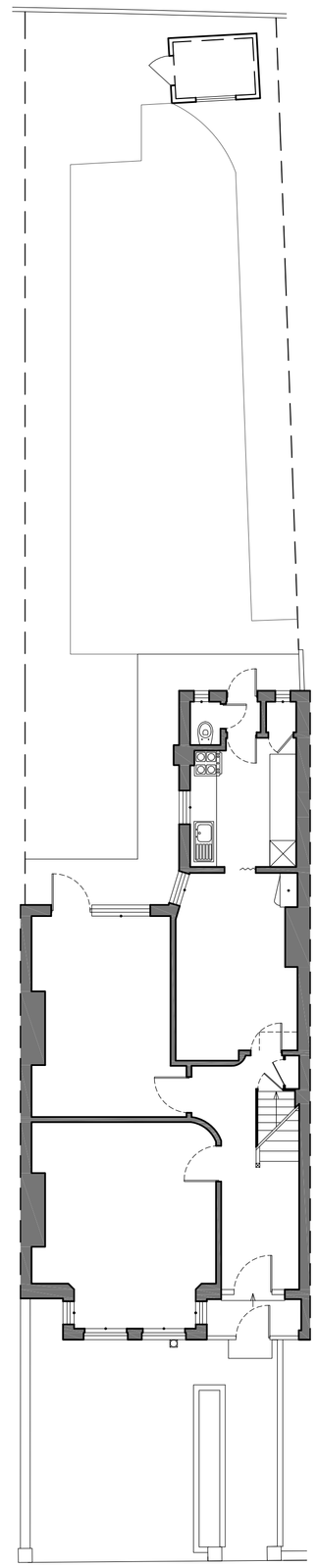

SITE PLAN 1:100

0m 1m 2m 3m



REAR ELEVATION: PROPOSED

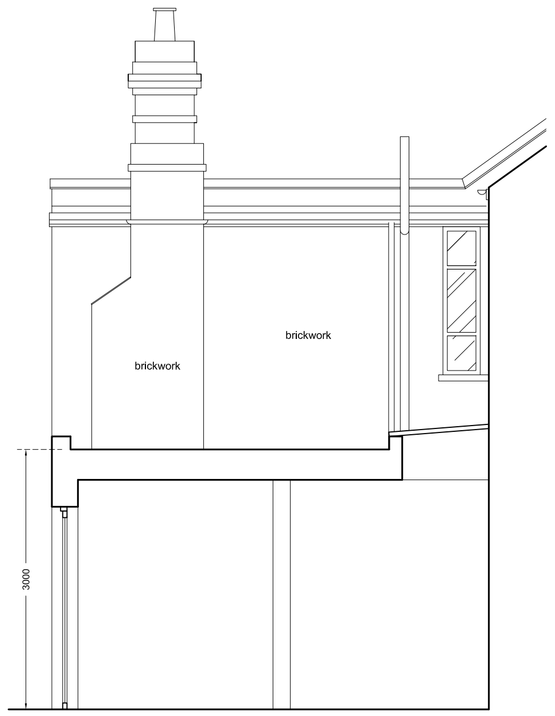

SIDE ELEVATION/SECTION ELEVATION: PROPOSED

0m 1m 2m 3m

Do not scale from drawing
To be read in conjunction with specifications and schedules
All dimensions and notations are indicative and must be checked on site before purchasing or manufacturing any item or component
The architect or CA must be notified of any discrepancies immediately

FCarchitects
44 HORWOOD WAY
HARRIETSHAM
KENT ME17 1FH
PETER@FCARCHITECTS.CO.UK
WWW.FCARCHITECTS.CO.UK

project	49 Warner Road
scale	1:50
paper size	A1
status	Planning
title	Existing & Proposed Elevations
drawing no.	PA_AL(1) 101
FIRST ISSUE	21/04/15