UK MAP CENTRE .com

N

0 10 m

Scale: 1:500

Ordnance Survey®
Mapping and Data Centre

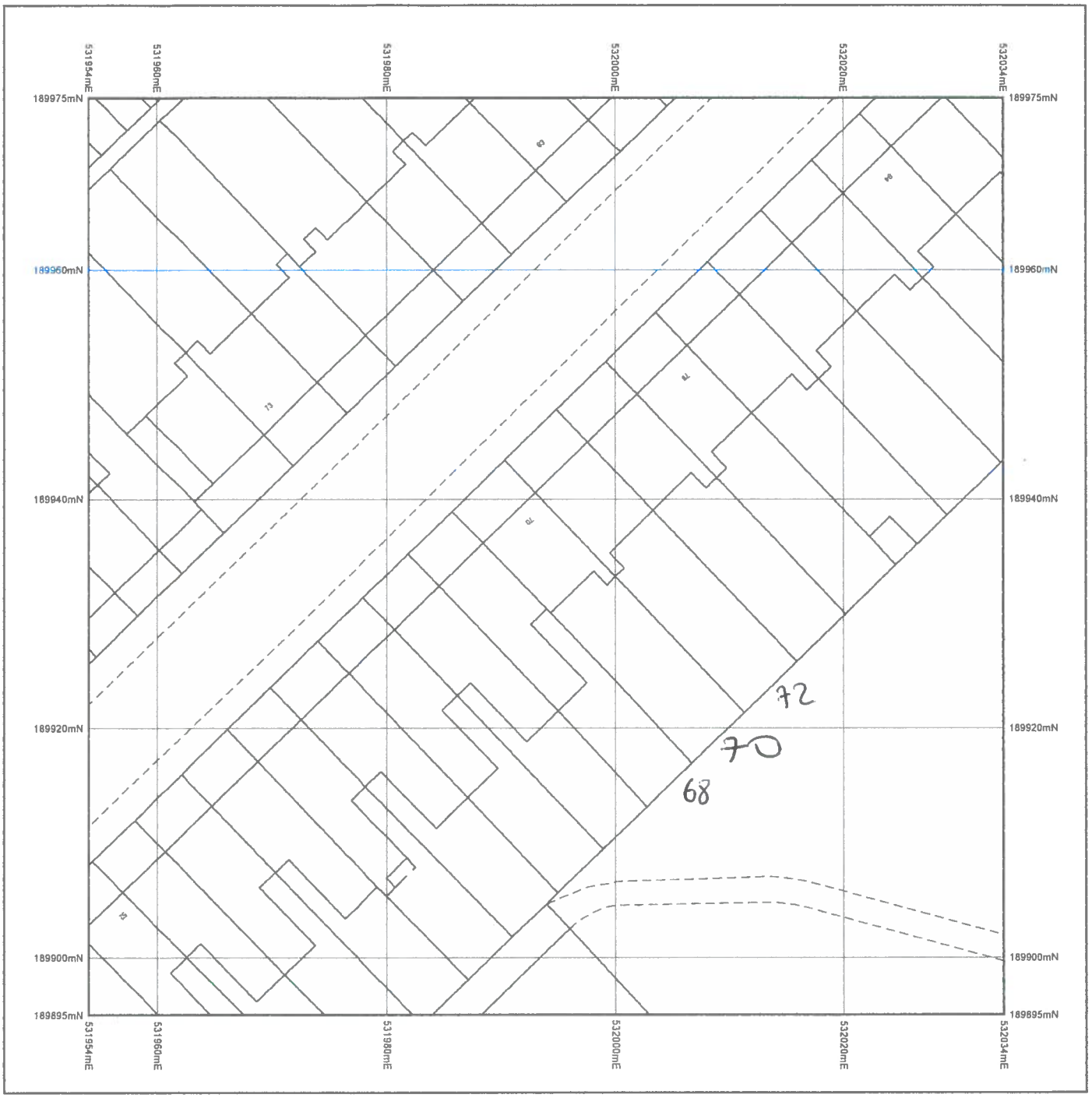

© Crown Copyright and database rights 2015 Ordnance Survey 100048957. The representation of road, track or path is no evidence of a boundary or right of way. The representation of features as lines is no evidence of a property boundary.

Supplied by: www.ukmapcentre.com
Serial Number: 68484
Centre Coordinates: 531994,189935
Production Date: 15 Apr 2015 13:50

70 BOUNDARY ROAD, LONDON, N22 6AD

UK MAP CENTRE .com

N

0 10 m

Scale: 1:500

Ordnance Survey®
Mapping and Data Centre

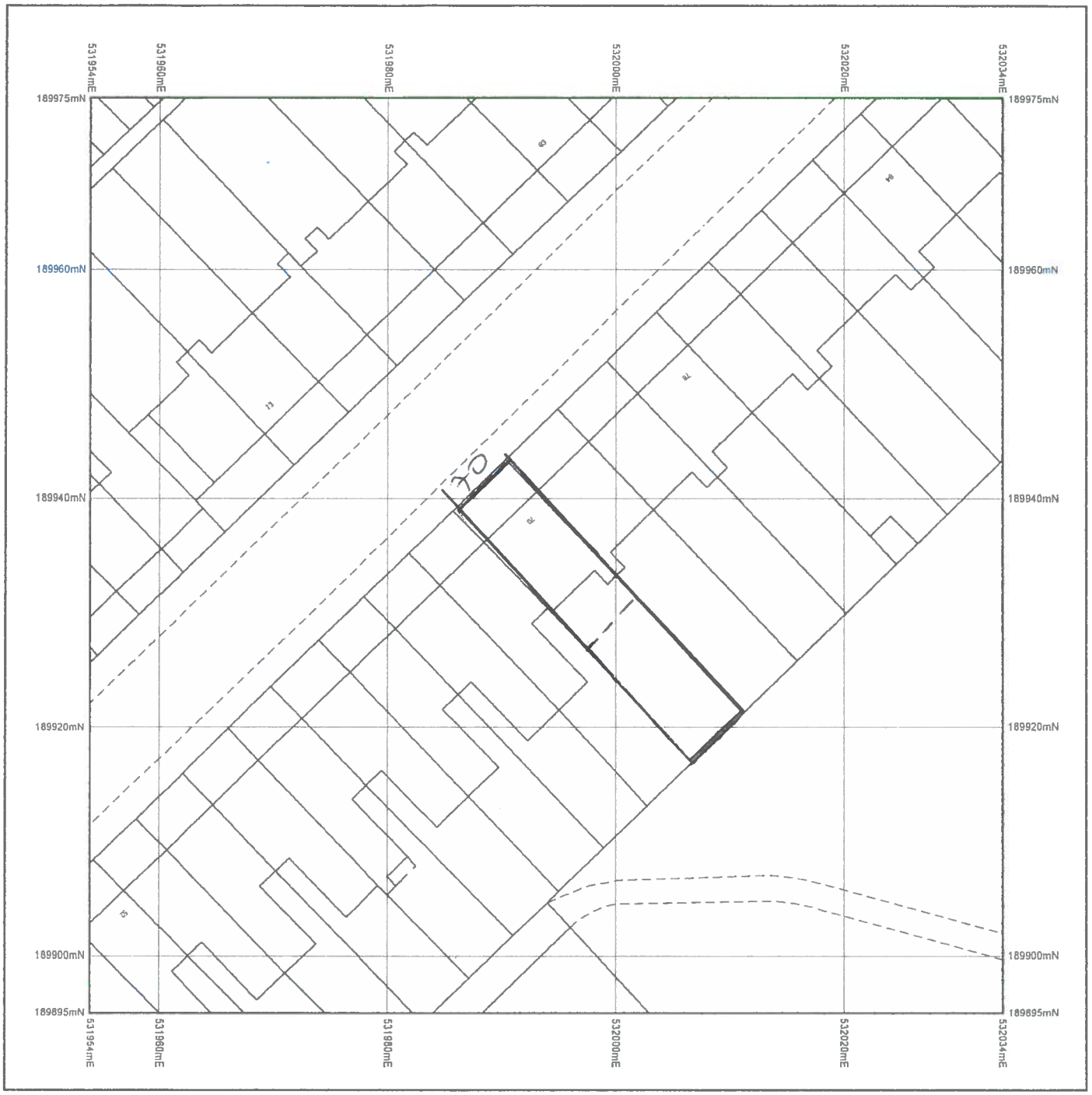

© Crown Copyright and database rights 2015 Ordnance Survey 100048957. The representation of road, track or path is no evidence of a boundary or right of way. The representation of features as lines is no evidence of a property boundary.

Supplied by: www.ukmapcentre.com
Serial Number: 68484
Centre Coordinates: 531994,189935
Production Date: 15 Apr 2015 13:50

M. SOJKA

70 BOUNDARY ROAD, LONDON, N22 6AD

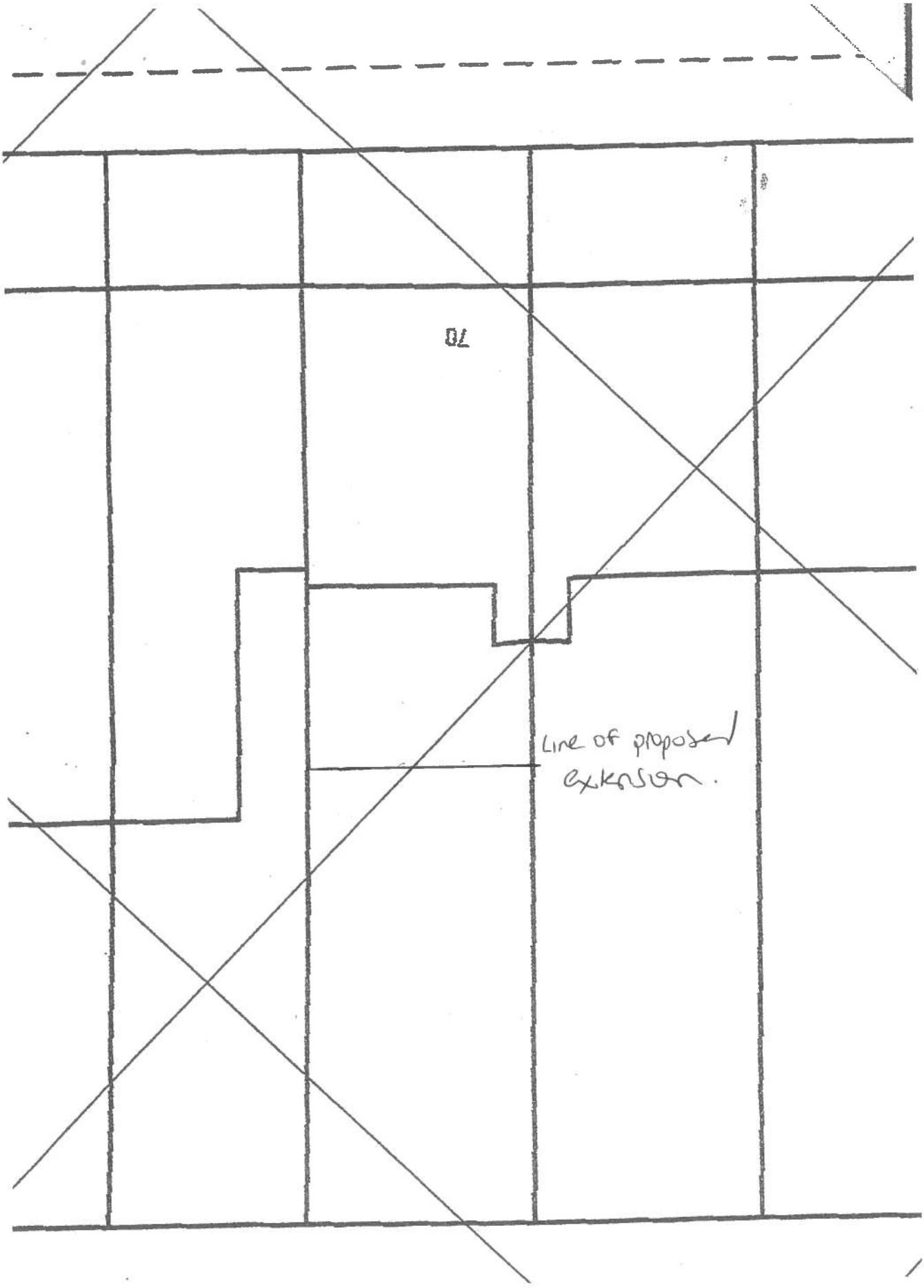
Line of proposed
extension.

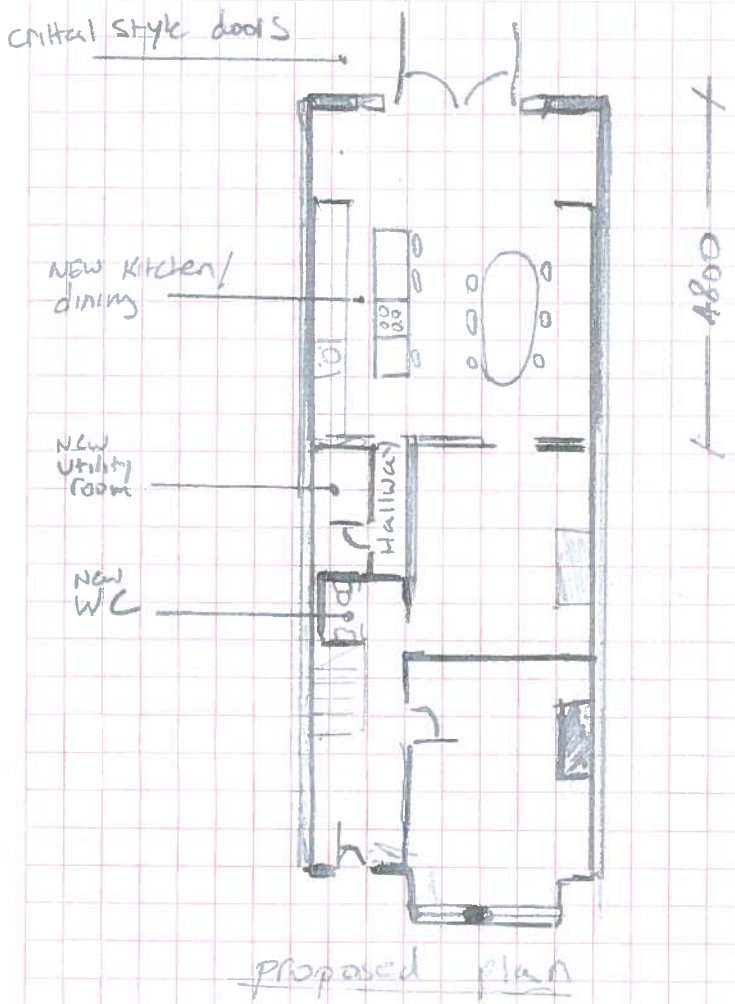

proposed plan

scale: 1:100

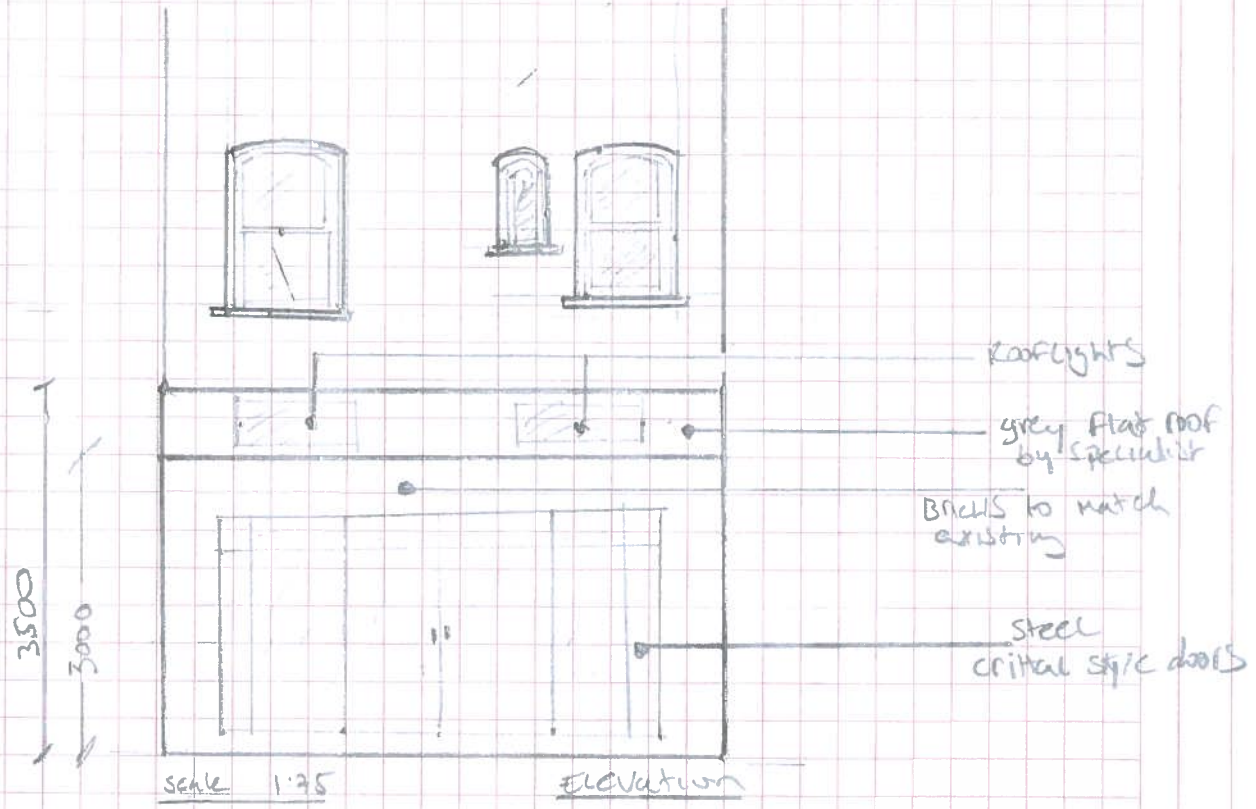

scale 1:75 ELEVATION

scale Noted
1 March 2015
ASK

M. SOSKA
70 Boundary rd London,
NW22 8AD
proposed plan, Elevation