H. M. LAND REGISTRY

NATIONAL GRID PLAN TQ 2888 SECTION A

GREATER LONDON

Scale 1/1250

BOROUGH OF HARINGEY

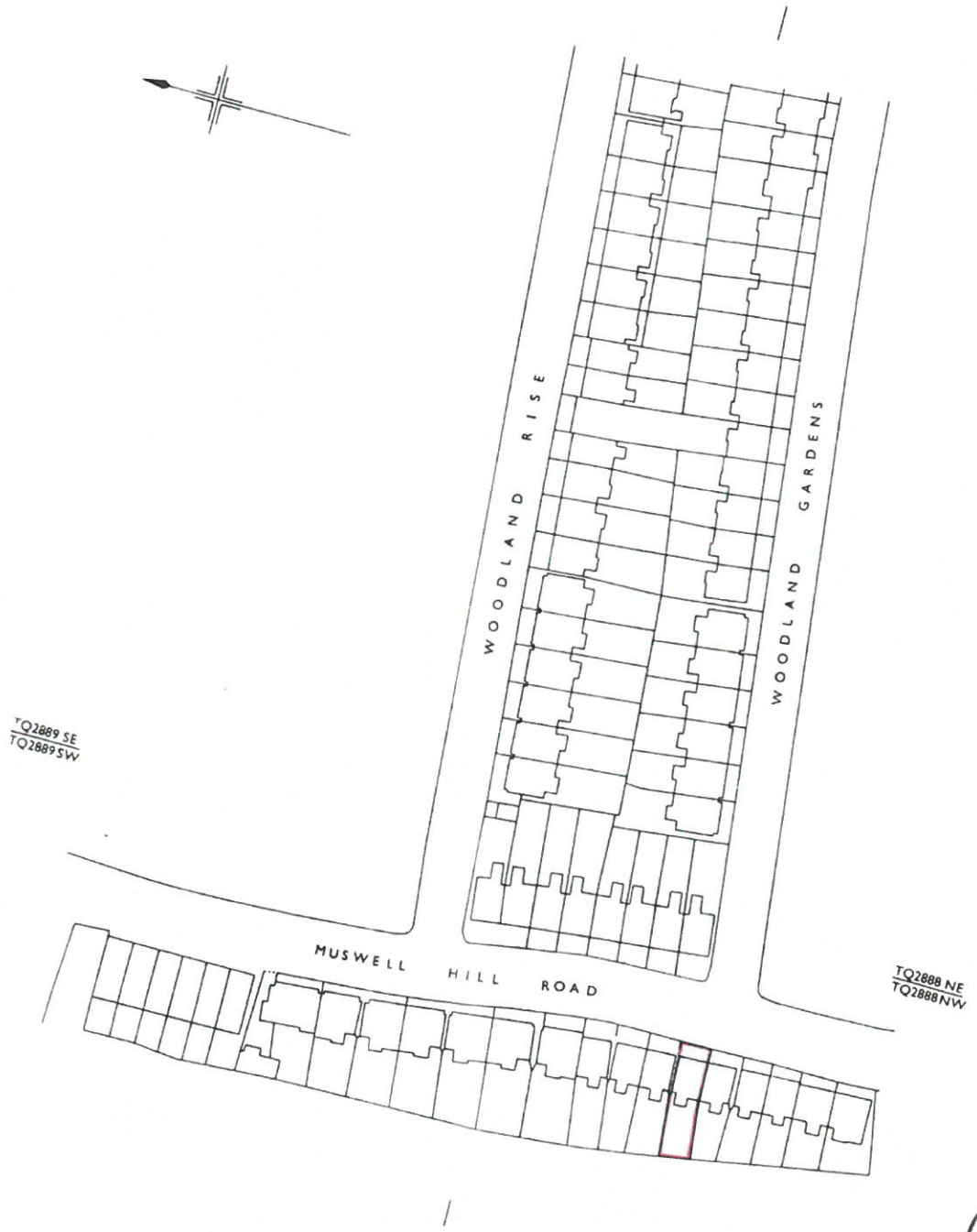

Old Reference MIDDLESEX XII 5 BK

Made and printed by the Director General of the Ordnance Survey, Chessington, Surrey. 1966 for HMLR

© Crown Copyright 1966

FILED PLAN H.M. LAND REGISTRY 4/91

TITLE No. EGL 282253

This is a print of the view of the title plan obtained from Land Registry showing the state of the title plan on 14 May 2015 at 15:35:16. This title plan shows the general position, not the exact line, of the boundaries. It may be subject to distortions in scale. Measurements scaled from this plan may not match measurements between the same points on the ground.

This title is dealt with by Land Registry, Wales Office.

©Crown Copyright. Produced by Land Registry. Reproduction in whole or in part is prohibited without the prior written permission of Ordnance Survey. Licence Number 100026316.

Ground Floor

Approx. 73.6 sq. metres (791.9 sq. feet)

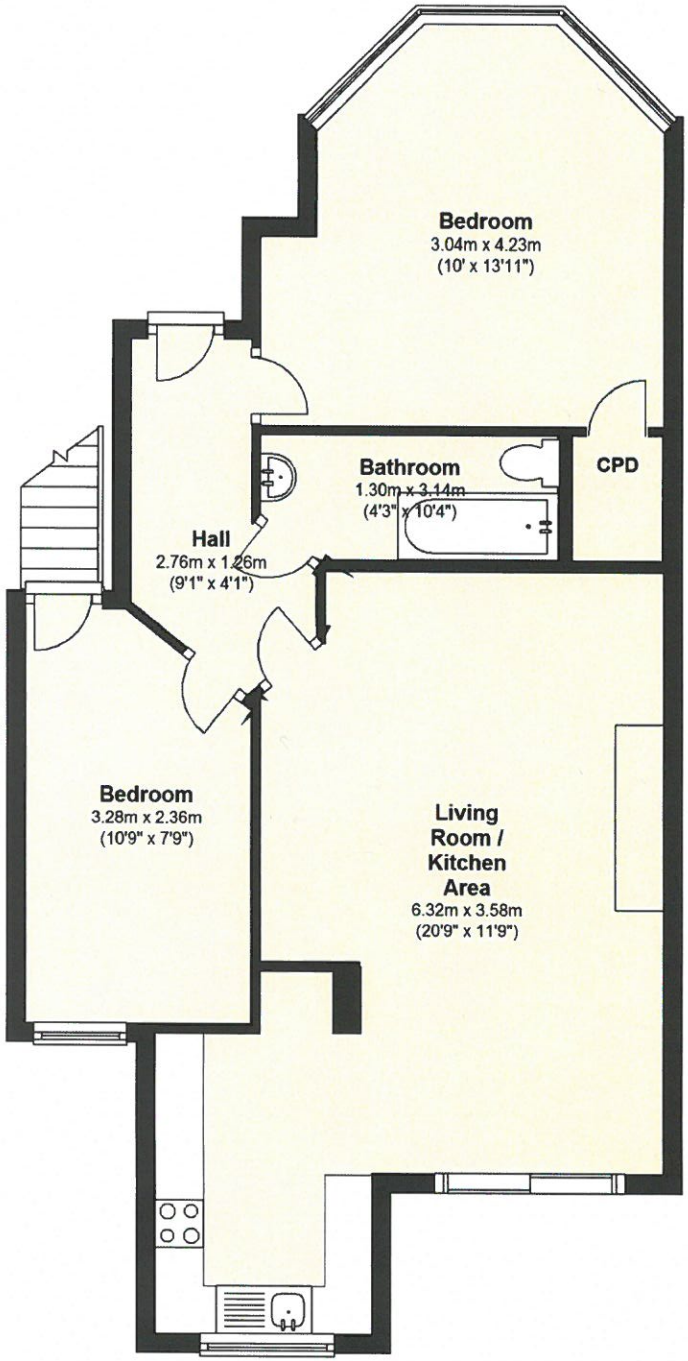

Basement

Approx. 10.3 sq. metres (110.8 sq. feet)

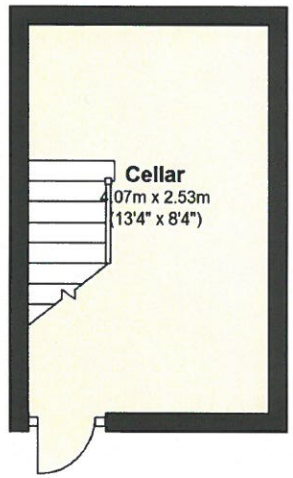

Total area: approx. 83.9 sq. metres (902.7 sq. feet)

Whilst every attempt has been made to ensure the accuracy of this floor plan,no responsibilty is taken for any error, omission or incorrect statement.The plan is for illustrative purposes and is to be used as such by any prospective purchaser or tenant.Floor Plan prepared by Adrian Bunting 07753375665

First Floor

Approx. 61.4 sq. metres (661.3 sq. feet)

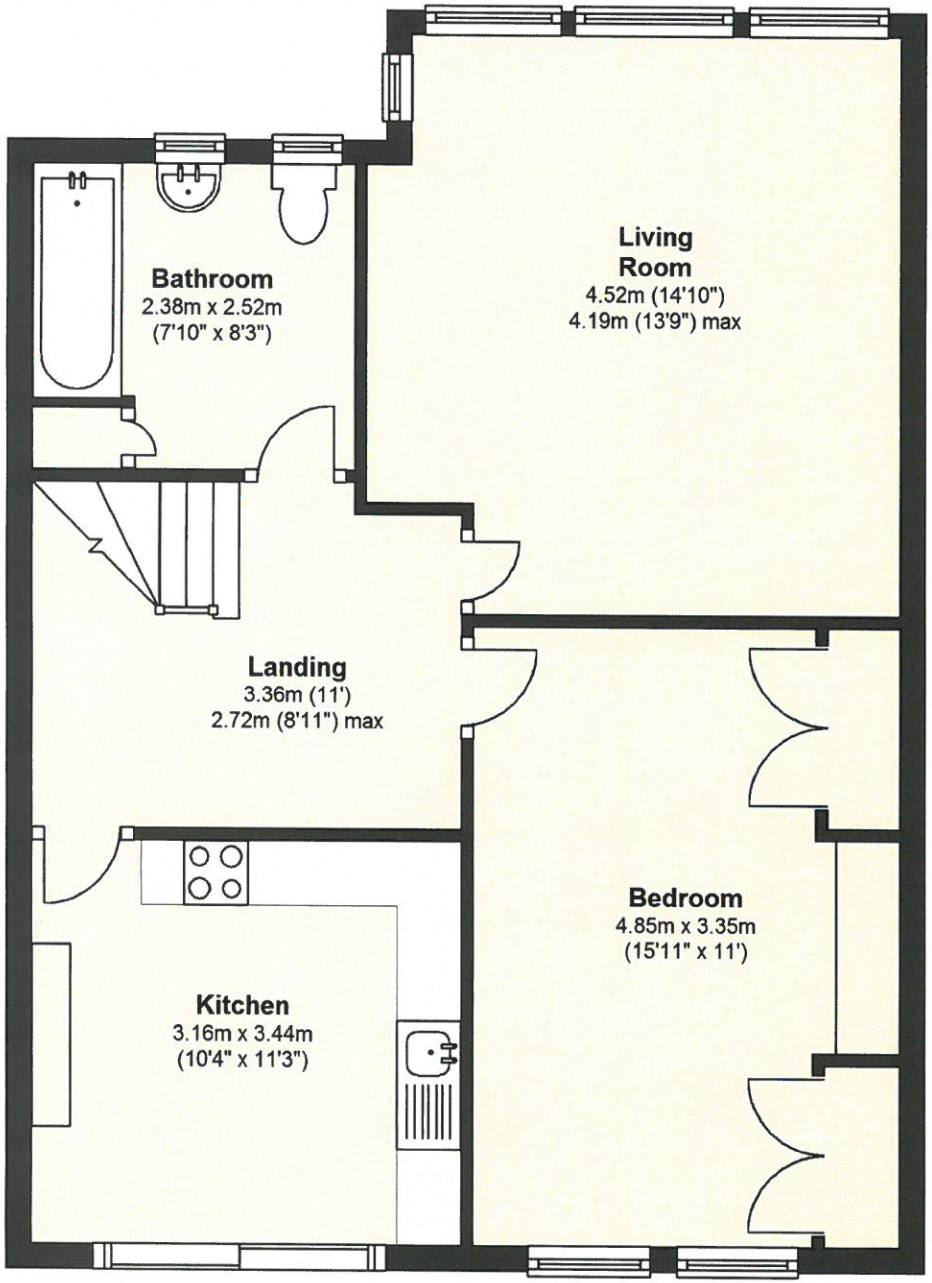

Second Floor

Approx. 54.0 sq. metres (580.9 sq. feet)

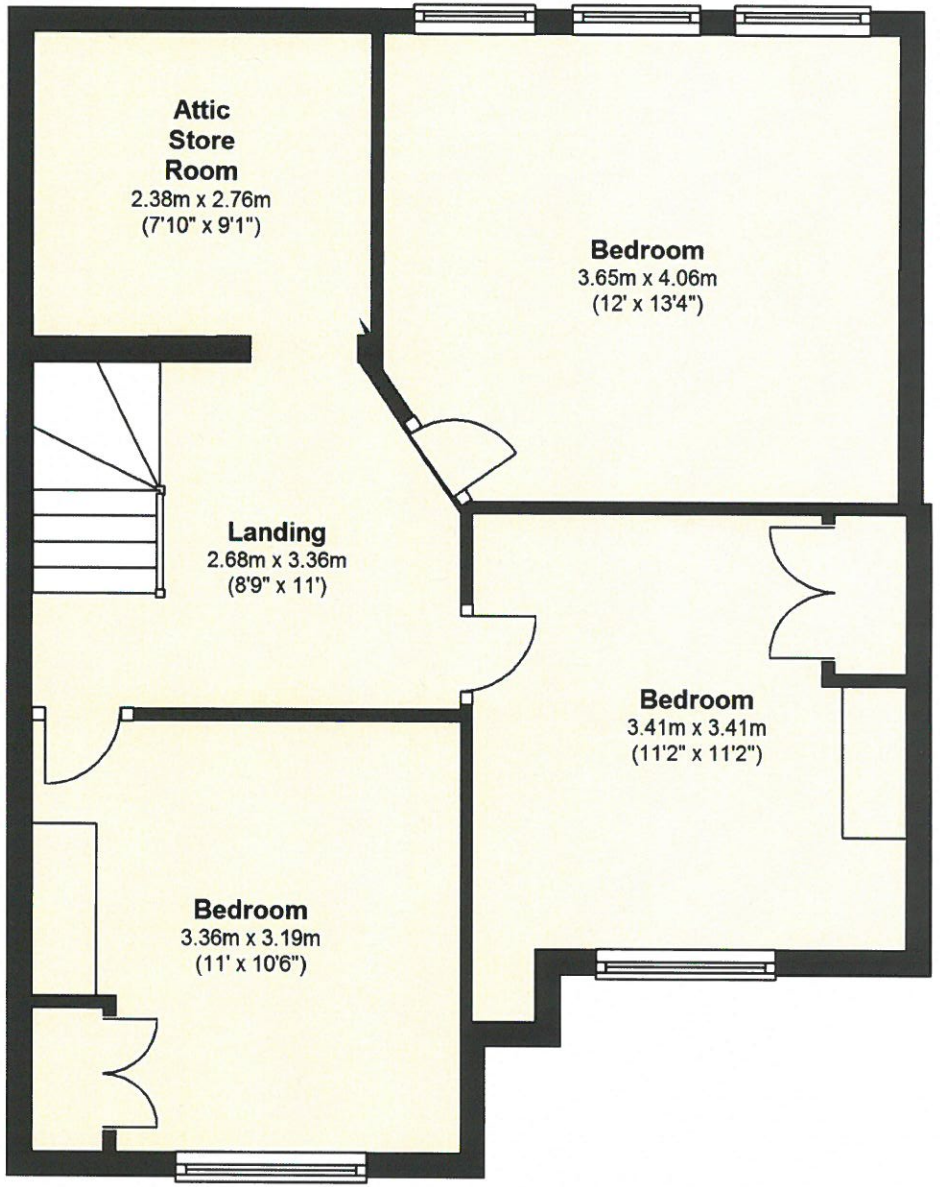

Total area: approx. 115.4 sq. metres (1242.2 sq. feet)

Whilst every attempt has been made to ensure the accuracy of this floor plan,no responsibilty is taken for any error, omission or incorrect statement.The plan is for illustrative purposes and is to be used as such by any prospective purchaser or tenant.Floor Plan prepared by Adrian Bunting 07753375565.