Mrs S. Mannings

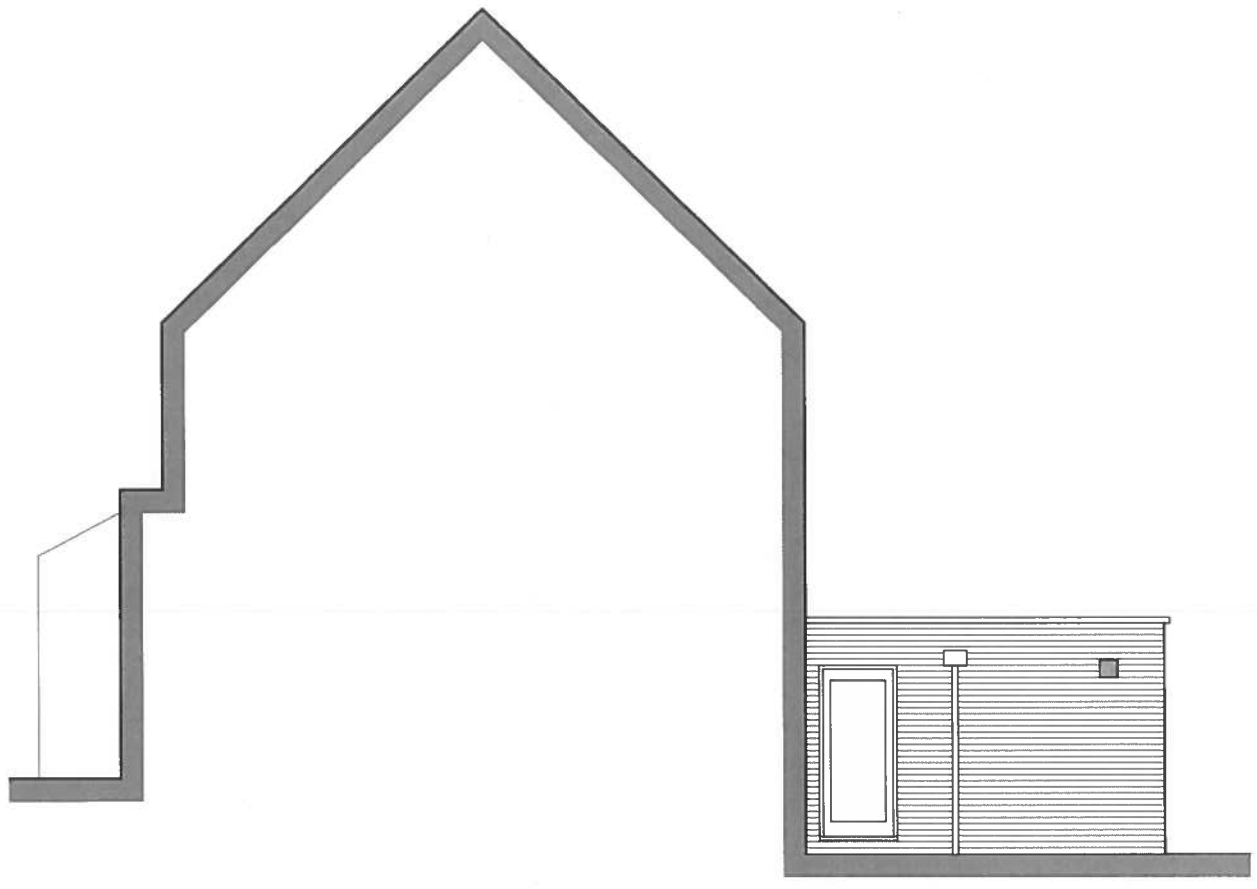

Existing North West Elevation

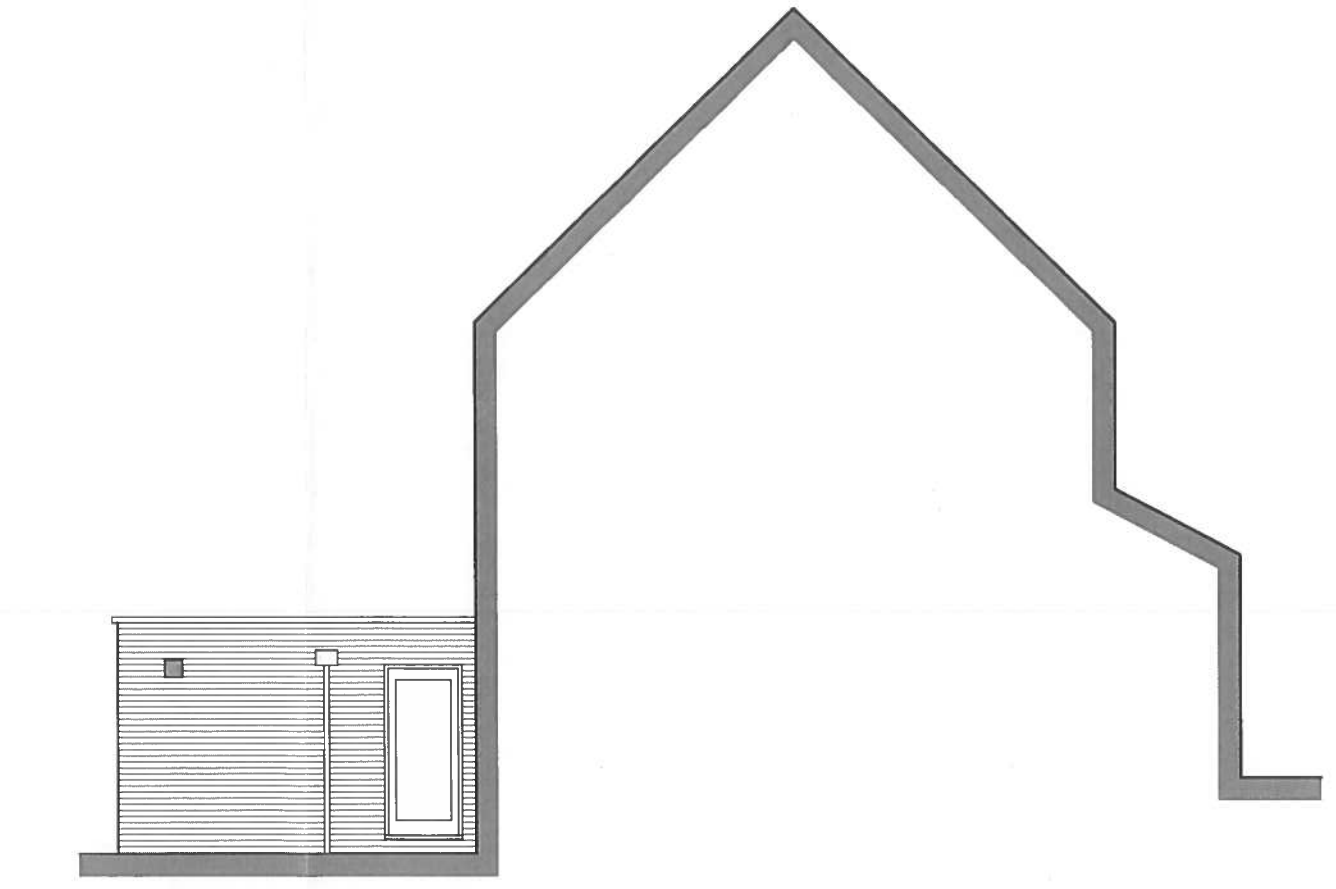

Existing South East Elevation

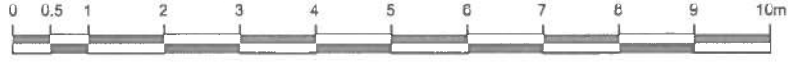

Proposed Extension and Alterations at 9E, Talbot Road, Highgate, London

NOTES:

Do Not Scale.

Report all discrepancies, errors and omissions.

Verify all dimensions on site before commencing any work on site or preparing shop drawings.

All materials, components and workmanship are to comply with the relevant British Standards, Codes of Practice, and appropriate manufacturers recommendations that from time to time shall apply.

For all specialist work, see relevant drawings.

This drawing and design are copyright of Clague LLP
Registration number OC335948.

Rev	Date	Description
A	June '15	Elevations updated

Project Title

Proposed Extension and Alterations at
9E, Talbot Road
Highgate
London
N6 4QS

Drawing Description

Existing Side Elevations

Scale	Drawn by
1:100 @ A3	SK
Date	Checked by
April 2015	OJH

CLAGUE ARCHITECTS

62 Burgate, Canterbury
Kent CT1 2BH 01227 762060

1 Kinsbourne Court, Luton Road,
Harpenden, Hertfordshire AL5 3BL 01582 765102

4th Floor 99 Charterhouse Street
London EC1M 6HR 0203 597 6112

CANTERBURY LONDON HARPENDEN

Drawing Number	Revision
22352A/13	A