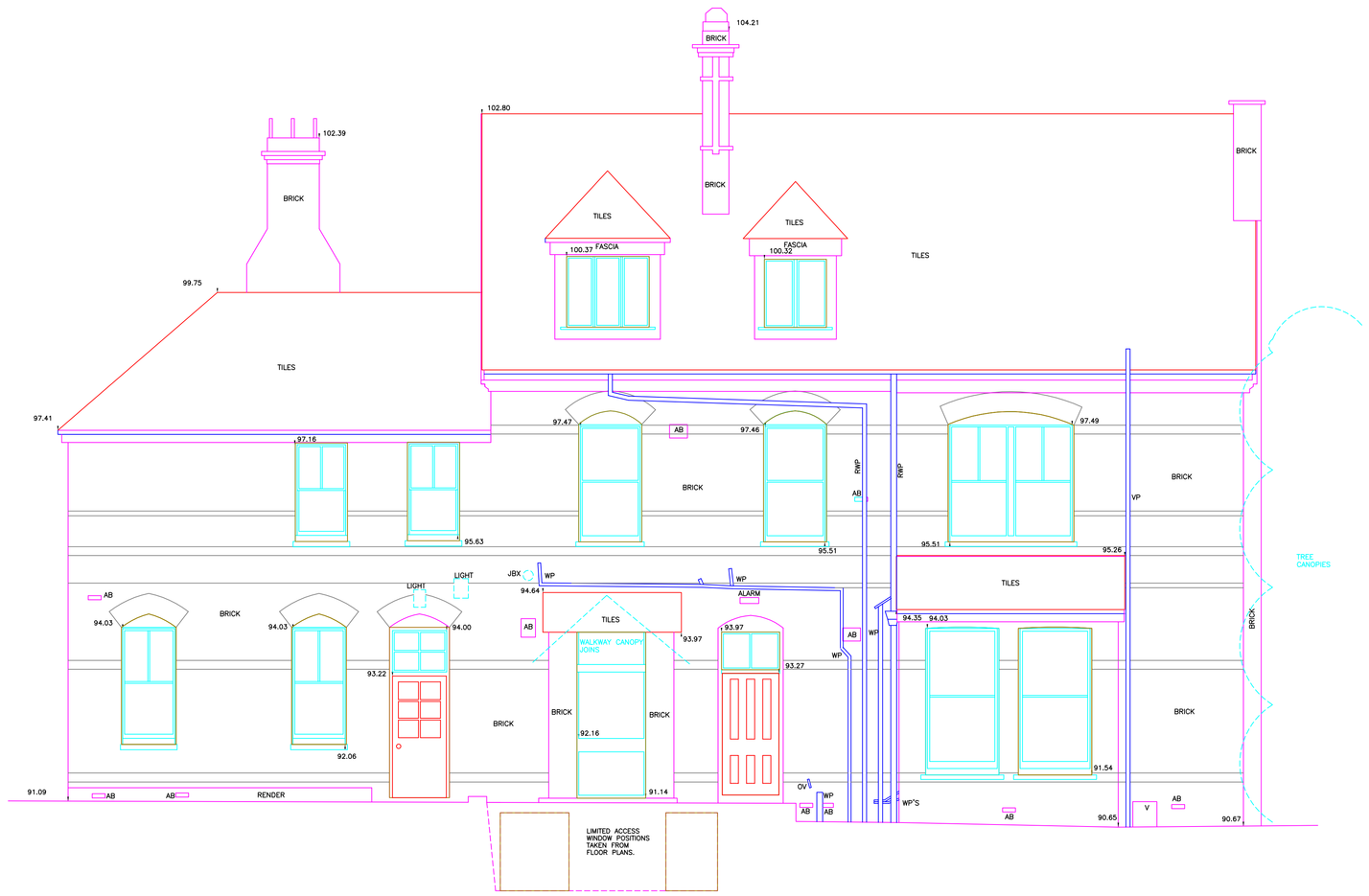

DATUM 89.00 A.O.D.

ELEVATION F

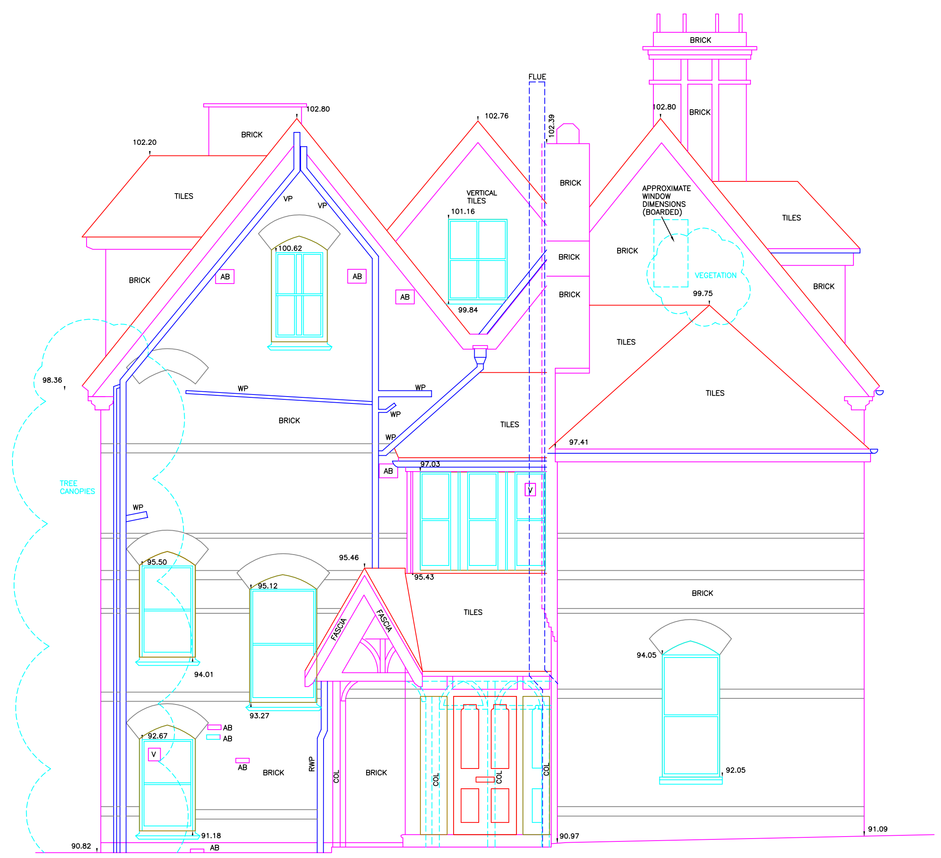

DATUM 89.00 A.O.D.

ELEVATION G

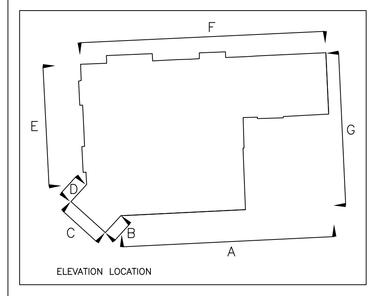

ELEVATION LOCATION

ROSENHEATH

NOTES:-

1. The accuracy and content of this drawing are dependent on the original specification and EDI should be consulted before use of other scales or use in CAD form.
2. Where underground services are shown, all reasonable care has been taken within the spirit of the original specification and requirement. Before use of this information the user should consult EDI and satisfy themselves of the completeness and accuracy of such detail before undertaking any works. Due to the nature of this work and the limitations imposed by ground conditions and the detection equipment no guarantee can be given that all services have been recorded.
3. All reasonable care has been taken in the survey detail represented on this drawing but any discrepancies must be reported to EDI immediately.
   Our aim is to produce the best possible results within the specification and cost constraints of our clients. Any comments are most welcome.
4. All levels and co-ordinates are related to the datums described.
   Levels shown at kerbs are channel level unless stated.

LEGEND

Features:

AB Air Brick
BB Bollard
BS Basin
CL Cover Level
DC Drainage Channel
DRC Dump Proof Course
EK Earth Bed
GL Gas Valve
IC Inspection Cover
IL Invert Level
JBX Junction Box
PM Parking Meter
RAD Radiator
RE Rodding Eye
RP Road Name Plate
RSJ Rolled Steel Joist
RWP Rain Water Pipe
SD Service Duct
SV Stop Valve
UR Urinal
UTL Unable to lift
VP Vent
WP Water Pipe
WP Waste Pipe

Finishes:

B Brickwork
BB Breeze Block
C Concrete
CLT Ceiling Tiles
CP Cement
CPT Carpet Tiles
CR Concrete Render
CT Ceramic Tiles
FT Floor Tiles
HBD Hardboard
L Linoleum
P Plaster
S Steel work
T Timber
VT Vinyl Tiles

Building Level Details

D Door Level
EL Eaves Level
FL Floor Level
FRL Flat Roof Level
GL Ground Level
PPL Parapet Level
RL Ridge Level
SL Sill Level
SD Springer of Arch
TA Top of Arch
W Window

07:30 Ceiling/Beam Soffit

AutoCAD 2007

No.	Job No.	Date	Revision Detail	Surveyor	Checked
B.	14849.	Apr.'15	Building Line Adustment	KP	GMP
A.	13006.	Aug.'12	Building Line Adustment	NW	GMP

EDI SURVEYS LTD.
163-165, RANELAGH ROAD, IPSWICH, SUFFOLK, IP2 0AH.
www.edisurveys.co.uk
Tel : (01473) 211222
Fax: (01473) 221660
Email: enquiry@edisurveys.co.uk

ISO 9001 REGISTERED FIRM

PROJECT
ELEVATIONAL SURVEY
ST LUKES HOSPITAL
MUSWELL HILL

CLIENT
POLLARD THOMAS EDWARDS ARCHITECTS
GRIFFIN MANOR
38 DRAYTON STREET
LONDON
N1 8JX

Job No.	13006
Scale	1:50
Surveyor	LW/NW
Date	July 2012
Checked	GMP

Notes:
Grid and levels relate to existing topographic survey by Scott Wilson Solutions.

DRAWING No.
13006/RO/E/02A-02