TOTTENHAM HOTSPUR FOOTBALL CLUB

44 White Hart Lane, N17 0BP

Planning Decision Notice HGY/2015/3002

CONSTRUCTION MANAGEMENT AND LOGISTICS PLAN including;

Dust Management Plan

Traffic Marshalls

Construction Travel Plan

Rev 00

2nd March 2016

CONTENTS

(1) PURPOSE OF REPORT
(2) HOURS OF OPERATION
(3) DESIGNATED ROUTES
(4) VEHICLE ACCESS AND EGRESS
(5) MANAGEMENT OF SITE ACCESS BY TRAFFIC MARSHALLS
(6) PEDESTRIAN AND VEHICLE CONTROLS
(7) VEHICLE LOADING/UNLOADING AND SECURING OF LOADS
(8) VEHICLE MOVEMENT
(9) WHEEL WASH FACILITIES
(10)SIGNAGE
(11)LIGHTING
(12)DUST
(13)DISTRIBUTION
(14)MARKED UP DRAWINGS

1. PURPOSE OF REPORT

This report has been produced to discharge the following planning conditions as detailed in planning decision notice HGY/2015/3002 dated 12/02/16;

6. A Management Plan to avoid the dispersal of dust and soil from the site, and to include the cleaning of construction vehicles prior to departure from the site, should be submitted to the Council for approval 28 days after the issuing the decision;

12. Within 28 days of the date of the issue of this permission the applicant is required to submit details on the management of the site access by way of Traffic Marshalls during the operation of the proposed facility.

13. Within 28 days of the date of the issue of the permission the applicant is required to submit a construction travel plan for the proposed site, which details how staff will be encouraged to travel by sustainable modes of transport, and measures to encourage staff to travel by sustainable modes of transport.

2. HOURS OF OPERATION

The following will be undertaken in accordance with Planning Permission HGY/2015/3002 dated 12/02:

Planning Condition 10 - The hours of operation of the development hereby permitted, including any on-site maintenance, washing-down or other operations, shall be restricted to the period between 7am and 7 pm on weekdays (Monday - Friday); and between 8 am and 1 pm on Saturdays. There shall be no operations on the site or vehicles entering or leaving the site on Sundays, Bank Holidays and Public Holidays except for the purposes of environmental monitoring, security and administration of the site.

3. DESIGNATED ROUTES

The site is positioned to the North of London and is only ½ mile away from the A406 which heading west will take you to the A10 (1.5miles) to which you can head north to the M25(7.5miles). Heading East on the A406 will take you toward the M11 (5.5 miles). Heading south it is 7 miles to London Liverpool Street.

All construction deliveries to site will travel from the A406. The main traffic will be between the Northumberland Park development project and 44-46 White Hart Lane

Supporting document; Designated Routes 020316

4. VEHICLE ACCESS AND EGRESS

4.1 VEHICLE ACCESS:

All vehicles en-route to site will enter site via the entrance off White Hart Lane and will be halted inside the site gate to ensure minimal disruption to the flow of traffic.

The procedure thereafter is to be as follows:

i) All drivers will report to the gateman, the gateman will explain the Traffic Management Plan to the driver of the vehicle, ensuring that they are aware of the traffic routes;

ii) If appropriate contact will then be made with the relevant sub-contractor on site via phone advising them of the delivery;

iii) The gateman will determine availability of space with the site area and either allow/disallow the vehicle movement into the site area.

Only when instructed by the gateman will the vehicle be allowed to enter and proceed through the site, where they will be guided through the site area utilising the designated traffic routes by the nominated banksman.

4.2 VEHICLE EGRESS:

Having loaded or unloaded the vehicle, the following procedure will apply:

i) The driver will ensure that the load is secure. This would be achieved using ropes, straps, netting or canvas tarpaulins.

4.3 RULES

i) All vehicles entering site are to be regularly maintained vehicles;

ii) Drivers are to obey all safety and traffic signage;

iii) Drivers are to be aware of pedestrians and site operatives at all times;

iv) Vehicles will not be permitted onto site unless:

   a. The driver has reported to the gatesman;
   b. The driver is accompanied by the banksman to direct and guide the vehicle through the site, along the designated traffic routes;

v) Drivers are to be aware of other vehicles on site;

vi) Drivers are to be considerate and polite to all road users and pedestrians;

vii) Banksman will accompany moving vehicles;

viii) 5 mph speed limit applies to all vehicles on site;

ix) No reversing is permitted on site without the nominated banksman being in attendance.

x) Specific drop off points for different materials/delivers will be shown on the traffic management plan and briefed to all drivers.

5. MANAGEMENT OF THE SITE ACCESS BY TRAFFIC MARSHALLS

Traffic Marshalls will be inducted by the Principle Contractor. The induction will include the site Rules as identified above.

6. PEDESTRIAN AND VEHICLE CONTROLS

The following measures will be put in place in order to protect pedestrians from construction vehicle traffic:

i) Signage and hand rail will be erected to mark out pedestrian routes. The impact on vehicle traffic will be minimal and co-ordinated by the appropriate on-site representative and will be well signposted.

ii) Highlighted weighted timber barriers will be in place to separate traffic from pedestrian routes and plant on site.

7. VEHICLE LOADING, UNLOADING AND SECURING OF LOADS

7.1 Vehicle Loading

Loading of vehicles will be via forklifts, crane, hiabs, loading shovels/excavators, i.e. “muck away” or imported material. All methods will be detailed in sub-contractor specific method statements which will be reviewed and approved by the appropriate personnel prior to attendance on site.

7.2 Securing loads

All vehicles are to be checked prior to leaving the construction area in order to confirm the security of all loads. If and when necessary, loads will be secured using ropes, straps, netting or tarpaulins.

7.3 Vehicle unloading

Methods of unloading will be via forklift, crane, hiab are to be covered in the sub-contractor specific method statements with a competent person, plant authorisation, vehicle certificate, valid holder of certificate to be issued to the Principle Contractor prior to any lifting taking place.

Aggregate materials/haulage materials will be deposited by haulage tipper wagons in a designated area, with traffic marshals briefing the drives where to tip,

8. VEHICLE MOVEMENT

At all times the nominated Banksman will accompany vehicles moving around the site area. They will guide every vehicle until such time they enter the site area and assist the vehicles in leaving the site.

9. WHEEL WASH FACILITIES

Appropriate wheel wash facilities shall be provided at the exit route of the site as required.

10. SIGNAGE

The following signage will be deployed on the site entrance and within the confines of the site:

i) 5 mph speed limit;
ii) No reversing without Banksman;
iii) Caution moving traffic;
iv) No unauthorised plant past this point;
v) Restricted area signs;
vi) Keep clear;
vii) No parking.

11. LIGHTING

Lighting will be provided around the site as appropriate and where required and/or identified in sub-contractor's method statements additional task lighting will be provided.

12. DUST

Dust can create a significant nuisance and can have a detrimental effect on the surrounding vegetation and wildlife.
Where applicable, to minimize dust the following shall be considered:

- Using a water bowser to damp down roads.
- Spraying stockpiles
- Employ a road sweeper to clean the roads.
- Where reasonably practicable, sheet contaminated stockpiles.
- Installing dust fencing to create a barrier.
- Avoid excavating / material movement during hot weather.
- Create the roads as soon as possible to minimize vehicles running on granular material.
- Ensure the traffic management plan is updated and clear signage is erected to reduce traffic movements.

13. CONSTRUCTION TRAVEL PLAN

All staff involved on the site will receive a copy of the Construction Travel Plan a copy of which is in Appendix A.

14. DISTRIBUTION

This Construction Management and Logistics Plan will be issued to the following:

i) All Contractors;
ii) All suppliers.

15. MARKED UP DRAWINGS

Supporting, marked-up drawings, which will be held at the site offices.

1. *44-46 White Hart Lane Traffic Management Plan 020316*
2. *44-46 White Hart Lane Designated Traffic Routes 020316*

APPENDIX A

CONSTRUCTION TRAVEL PLAN

44 White Hart Lane is well located within the heart of Tottenham just north of Tottenham Hotspurs Football Club. There is excellent public transportation to the site which is covered in more detail below along with excellent cycle paths which will take you to and around London. There is a good access to major roads and motorways.

The Principle Contractor will seek to recruit local employees where possible. The Principle Contractor will encourage the use of public transport, cycling, mini buses and car sharing.

Access to/from site via Public Transport – Buses

From the site there are a number of local bus stops that are available, the closest being identified as B, G and U. A map of buses is included in this document.

Access to/from site via Public Transport – Overland Trains

Opposite the site there is the overland White Hart Lane train station from which trains depart every 15 minutes either south into London Liverpool Street Station or north to Chesthunt or Enfield Town. A map of London's Rail & Tube services is included in this document.

Access to/from site via Public Transport – Underground

The nearest underground station is Seven Sisters which is on the Victoria Line any bus heading south down the High Road will take you there within 10 minutes otherwise it is about a 2mile walk. A map of London's Rail & Tube services is included in this document.

For all travel information you can call 0843 2221234 or go online at www.tfl.gov.uk.

Access to site via cycle routes

With more and more people choosing to cycle to work and with more lanes becoming available in and around London. Tottenham is no exception and there are routes into Tottenham from the north, south, east and west. A map of cycle routes is included in this document.

Access to site via major access roads

The road access to site is so good that group sharing within vehicles is encouraged.

The site is well positioned for access onto all major transport routes. A map to highlight major routes is included in this document.

END

Buses from Tottenham (White Hart Lane)

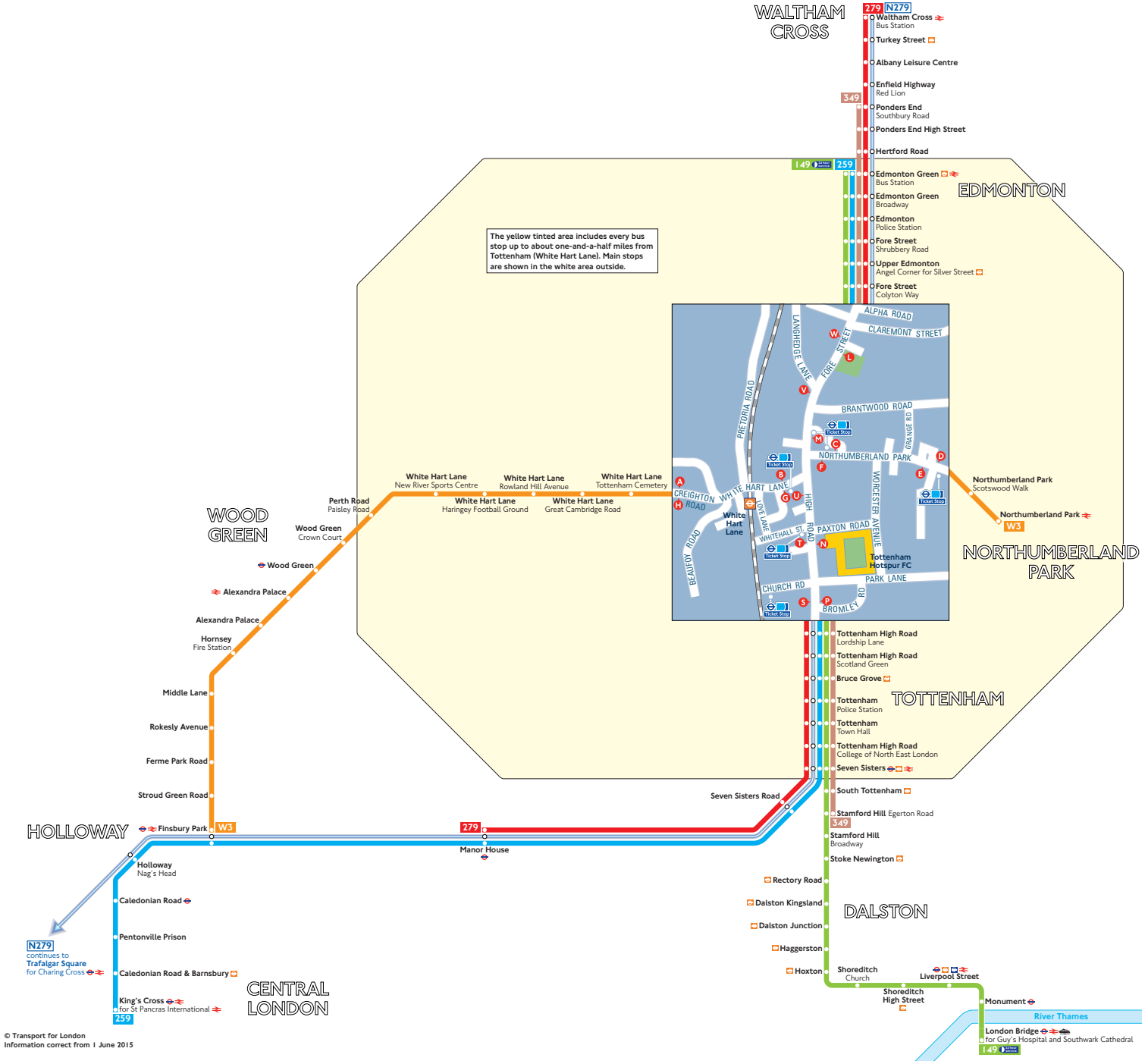

© Transport for London
Information correct from 1 June 2015

Where to buy your tickets

Ticket Stop

Top up your Oyster pay as you go credit or buy Travelcards and bus & tram passes at around 4,000 shops across London.

Key

149 Day buses in black
N279 Night buses in blue
Connections with London Underground
Connections with London Overground
Connections with TfL Rail
Connections with National Rail
Connections with river boats

Route finder

Bus route	Towards	Bus stops
149 (24 hour service)	Edmonton Green	S T U V W
	London Bridge	L M N P
259	Edmonton Green	S T U V W
	King's Cross	L M N P
279	Manor House	L M N P
	Waltham Cross	S T U V W
349	Ponders End	S T U V W
	Stamford Hill	L M N P
W3	Finsbury Park	E F G H
	Northumberland Park	A B C D

Night buses

Bus route	Towards	Bus stops
N279	Trafalgar Square	L M N P
	Waltham Cross	S T U V W

TFL30149.05.15 (P)

London's Rail & Tube services

tfl.gov.uk nationalrail.co.uk

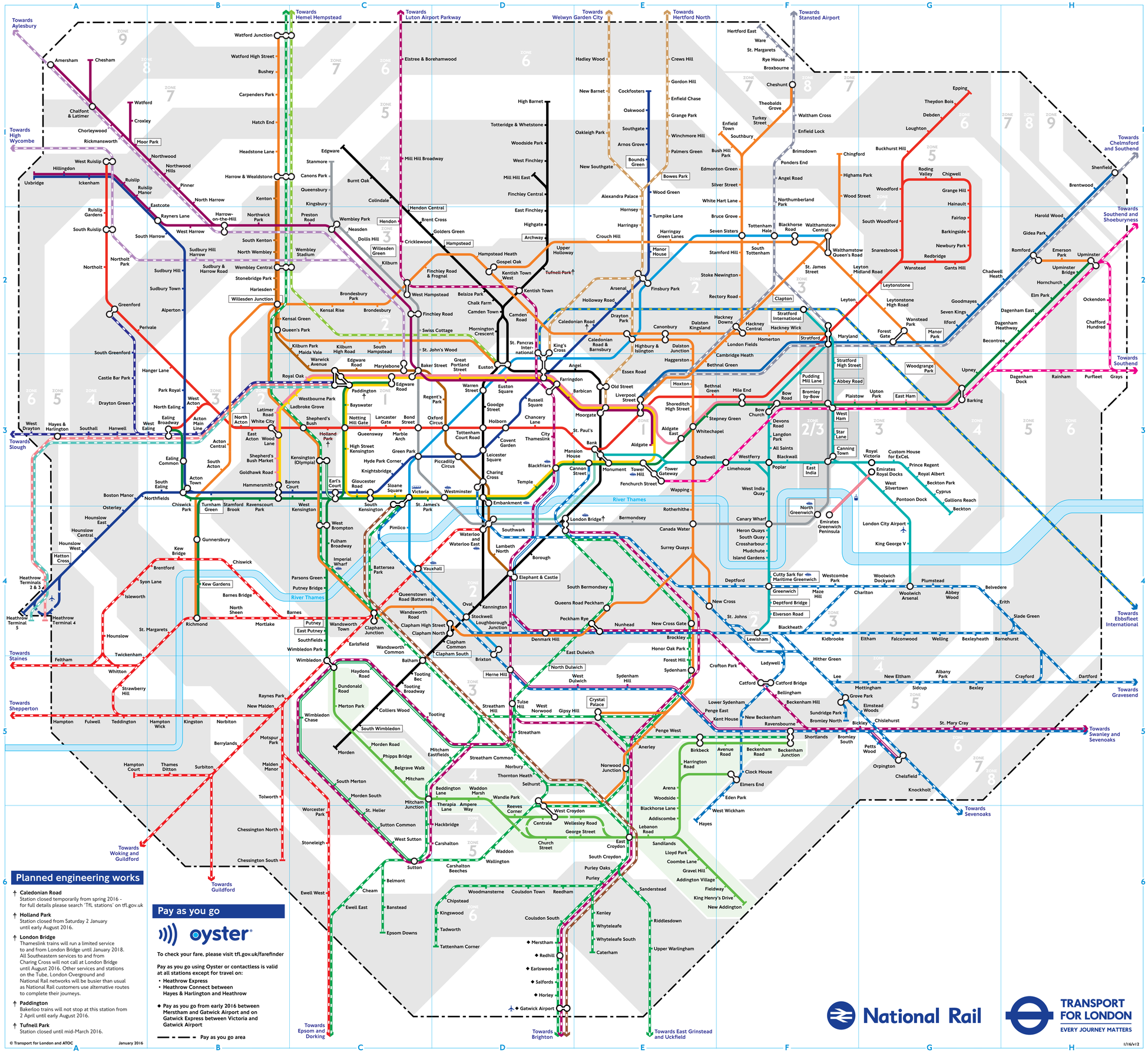

Key to lines and symbols

- Bakerloo
- Central
- Circle
- District (limited service)
- Hammersmith & City
- Jubilee
- Metropolitan
- Northern
- Piccadilly
- Victoria
- Waterloo & City
- Docklands Light Railway
- London Overground
- London Trams
- TfL Rail
- Emirates Air Line
- London Trams fare zone
- Stratford — Station in both fare Zones
- Abellio Greater Anglia
- Chiltern Railways
- c2c
- Gatwick Express
- Great Northern
- Great Western Railway
- Heathrow Connect
- Heathrow Express
- London Midland
- Southern (limited service)
- Southeastern (limited service)
- Southeastern high speed
- South West Trains
- Thameslink (limited service)
- Interchange stations
- Airport
- Riverboat services
- Victoria Coach Station

Find your station

Station Name	Grid Square
A	
Abbey Road	F3
Abbey Wood	G4
Acton Central	B3
Acton Main Line	B3
Acton Town	B3
Addington Village	E6
Addiscombe	E6
Albany Park	G5
Aldgate	E3
Aldgate East	E3
Alexandra Palace	E1
All Saints	F3
Alperton	B2
Amersham	A1
Ampere Way	D5
Anerley	E5
Angel	E3
Angel Road	F1
Archway	D2
Arena	E5
Arnos Grove	E1
Arsenal	E2
Avenue Road	F5
B	
Baker Street	C3
Balham	C5
Bank	E3
Banstead	C6
Barbican	D3
Barking	G3
Barkingside	G2
Barnehurst	H4
Barnes	C4
Barnes Bridge	B4
Barons Court	C3
Battersea Park	C4
Bayswater	C3
Beckenham Hill	F5
Beckenham Junction	F5
Beckenham Road	F5
Beckton	G4
Beckton Park	G3
Becontree	H2
Beddington Lane	D5
Belgrave Walk	C5
Bellingham	F5
Belmont	C6
Belsize Park	D2
Belvedere	G5
Bermondsey	E4
Berrylands	B5
Bethnal Green (LU)	E3
Bethnal Green	E3
Bexley	G5
Bexleyheath	G4
Bickley	G5
Birkbeck	E5
Blackfriars	D3
Blackheath	F4
Blackheath Lane	E6
Blackhorse Road	F2
Blackwall	F3
Bond Street	C3
Borough	D4
Boston Manor	A3
Bounds Green	E1
Bow Church	F3
Bowes Park	E1
Bow Road	F3
Brent Cross	C3
Brentford	B4
Brentwood	H1
Brimsdown	F1
Brixton	D4
Brockley	E4
Bromley-by-Bow	F3
Bromley North	F5
Bromley South	F5
Brondesbury	C2
Brondesbury Park	C2
Broxbourne	F1
Bruce Grove	F2
Buckhurst Hill	G1
Burnt Oak	C1
Bushey	B1
Bush Hill Park	F1
C	
Caledonian Road †	E2
Caledonian Road & Barnsbury	E2
Cambridge Heath	E2
Camden Road	D2
Camden Town	D2
Canada Water	E4
Canary Wharf	F4
Canning Town	F3
Cannon Street	E3
Canonbury	E2
Canons Park	C1
Carpenders Park	B1
Carshalton	D5
Carshalton Beeches	D6
Castle Bar Park	A3
Caterham	E6
Catford	F5
Catford Bridge	F5
Centrale	D6
Chadwell Heath	H2
Chafford Hundred	A1
Chalfont & Latimer	A1
Chalk Farm	D2
Chancery Lane	D3
Charing Cross	D3
Charlton	G4
Cheam	C6
Chelsfield	G5
Chesham	A1
Cheshunt	F1
Chessington North	B6
Chessington South	B6
Chigwell	G1
Chingford	F1
Chipstead	D6
Chislehurst	G5
Chiswick	B4
Chiswick Park	B3
Choriswood	A1
Church Street	D6
City Thameslink	D3
Clapham Common	D4
Clapham High Street	D4
Clapham Junction	C4
Clapham North	D4
Clapham South	D4
Clapton	F3
Clock House	F5
Cockfosters	E1
Colindale	C1
Colliers Wood	C5
Combe Lane	E6
Coulsdon South	D6
Coulsdon Town	D6
Covent Garden	D3
Crayford	H5
Crews Hill	E1
Cricklewood	C2
Crofton Park	F5
Crossharbour	F4
Crouch Hill	E2
Croxley	A1
Crystal Palace	E5
Custom House for ExCeL	G3
Cutty Sark for Maritime Greenwich	F4
Cyprus	G3
D	
Dagenham Dock	H3
Dagenham East	H2
Dagenham Heathway	H2
Dalston Junction	E2
Dalston Kingsland	E2
Dartford	H5
Debden	G1
Denmark Hill	D4
Deptford	F4
Deptford Bridge	F4
Devons Road	F3
Dollis Hill	C2
Drayton Green	A3
Drayton Park	E2
Dundonald Road	C3
Ealing Broadway	B3
Ealing Common	B3
Earl's Court	C3
Earlsfield	D4
Earlswood	D6
East Acton	B3
Eastcote	B2
East Croydon	E6
East Dulwich	D4
East Finchley	D2
East Ham	G3
East India	F3
East Putney	C4
Eden Park	F5
Edgware	C1
Edgware Road	C3
Edmonton Green	F1
Elephant & Castle	D4
Elmers End	F5
Elm Park	H2
Elmstead Woods	G5
Elstree & Borehamwood	C1
Eltham	G4
Elverson Road	F4
Embankment	D3
Emirates Greenwich Peninsula	F4
Emirates Royal Docks	G3
Enfield Chase	F1
Enfield Lock	F1
Enfield Town	F1
Epping	G1
Epsom Downs	C6
Erith	H4
Essex Road	E3
Euston	D3
Euston Square	D3
Ewell East	C6
Ewell West	C6
F	
Fairlop	G2
Falconwood	G4
Farringdon	D3
Feltham	A5
Fenchurch Street	E3
Fieldway	F6
Finchley Central	D1
Finchley Road	C2
Finchley Road & Frognal	C2
Finsbury Park	E2
Forest Gate	G2
Forest Hill	E5
Fulham Broadway	C4
Fulwell	A5
G	
Gallions Reach	G3
Gants Hill	G2
Gatwick Airport	D6
George Street	E6
Gidea Park	H2
Gipsy Hill	D5
Gloucester Road	C3
Golders Green	D2
Goldhawk Road	B3
Goodge Street	D3
Goodmayes	G2
Gordon Hill	E1
Gospel Oak	D2
Grange Hill	G1
Grange Park	E1
Gravel Hill	E6
Great Portland Street	D3
Greenford	A2
Greenhithe	H3
Greenwich	F4
Grove Park	F5
Gunnersbury	B4
H	
Hackbridge	D6
Hackney Central	F2
Hackney Downs	F2
Hackney Wick	F2
Hadley Wood	E1
Haggerston	E3
Hainault	G1
Hammersmith	B3
Hampstead	D2
Hampstead Heath	D2
Hampton	A5
Hampton Court	A5
Hampton Wick	B5
Hanger Lane	B3
Hanwell	A3
Harlesden	B2
Harold Wood	H2
Harringay	E2
Harringay Green Lanes	E2
Harrington Road	E5
Harrow & Wealdstone	B1
Harrow-on-the-Hill	B2
Hatch End	B1
Hatton Cross	A4
Haydons Road	G5
Hayes	E6
Hayes & Harlington	A3
Headstone Lane	B1
Heathrow Terminals 2 & 3	A4
Heathrow Terminal 4	A4
Heathrow Terminal 5	A4
Hendon	C2
Hendon Central	C2
Herne Hill	D5
Heron Quays	F4
Hertford East	F1
Hersham	H3
High Barnet	D1
Highbury & Islington	E2
Highgate	D2
High Street Kensington	C3
Hillingdon	A1
Hither Green	F5
Holborn	D3
Holland Park †	C3
Holloway Road	E2
Homerton	F2
Honor Oak Park	E4
Hornchurch	H2
Hornsey	E2
Horsley	H3
Hounslow	A4
Hounslow Central	A4
Hounslow East	A4
Hounslow West	A4
Hoxton	E3
Hyde Park Corner	C3
I	
Ickenham	A1
Ilford	G2
Imperial Wharf	C4
Island Gardens	F4
Isleworth	A4
K	
Kenley	E6
Kennington	D4
Kensal Green	B2
Kensal Rise	C2
Kensington (Olympia)	C3
Kent House	E5
Kentish Town	D2
Kentish Town West	D2
Kenton	B1
Kew Bridge	B4
Kew Gardens	B4
Kidbrooke	F4
Kilburn	C2
Kilburn High Road	C2
Kilburn Park	C2
King George V	G4
King Henry's Drive	F6
King's Cross	D3
Kingsbury	C1
Kingston	B5
Kingswood	D6
Knightsbridge	C3
Knockholt	G5
L	
Ladbroke Grove	C3
Ladywell	F5
Lambeth North	D4
Lancaster Gate	C3
Langdon Park	F3
Latimer Road	B3
Lebanon Road	E6
Lee	F5
Leicester Square	D3
Lewisham	F4
Leyton	F3
Leyton Midland Road	F2
Leytonstone	F3
Leytonstone High Road	F2
Limehouse	E3
Liverpool Street	E3
Lloyd Park	E6
London Bridge †	E4
London City Airport	F3
London Fields	E3
Loughborough Junction	D4
Loughton	G1
Lower Sydenham	F5
M	
Maida Vale	C2
Maiden Manor	B5
Manor House	E2
Manor Park	G2
Mansion House	D3
Marble Arch	C3
Maryland	F3
Marylebone	C3
Maze Hill	F4
Merstham	D6
Metropolitan	C5
Mile End	F3
Mill Hill Broadway	C1
Mill Hill East	D1
Millwall	C5
Mitcham	D5
Mitcham Eastfields	D5
Mitcham Junction	C5
Monument	E3
Moor Park	A1
Moorgate	E3
Morden	C5
Morden Road	D5
Morden South	C5
Mornington Crescent	D2
Mortlake	B4
Motspur Park	B5
Mudchute	F4
N	
Neasden	C2
New Addington	F6
New Barnet	E1
New Beckenham	F5
Newbury Park	G2
New Cross	E4
New Cross Gate	E4
New Eltham	G5
New Malden	B5
New Southgate	E1
Norbiton	B5
Norbury	D5
North Acton	B3
North Dulwich	D5
North Ealing	B3
North Greenwich	F4
North Harrow	B1
Northolt	A2
Northolt Park	A2
North Sheen	B4
Northumberland Park	F1
North Wembley	B2
Northwick Park	B1
Northwood	B1
Northwood Hills	B1
Norwood Junction	E5
Notting Hill Gate	C3
Nunhead	E4
O	
Oakleigh Park	E1
Oakwood	E1
Ockendon	H2
Old Street	E3
Orpington	G5
Osterley	A4
Oval	D4
Oxford Circus	C3
P	
Paddington †	C3
Palmers Green	E1
Park Royal	B3
Parsons Green	C4
Peckham Rye	E4
Penge East	E5
Penge West	E5
Perivale	A2
Petts Wood	G5
Phipps Bridge	C5
Piccadilly Circus	D3
Pimlico	C4
Pinner	B1
Plaistow	F3
Plumstead	G4
Ponders End	F1
Pontoon Dock	G3
Poplar	F3
Preston Road	C2
Prince Regent	G3
Pudding Mill Lane	F3
Purfleet	H3
Purley	E6
Purley Oaks	E6
Putney	C4
Putney Bridge	C4
Q	
Queensbury	C1
Queen's Park	B2
Queens Road Peckham	E4
Queenstown Road (Battersea)	C4
Queensway	C3
R	
Rainham	H3
Ravensbourne	F5
Ravenscourt Park	B3
Rayners Lane	B2
Raynes Park	B5
Rectory Road	F2
Redbridge	G2
Reedham	D6
Redhill	D6
Reeves Corner	D6
Regent's Park	D3
Richmond	B4
Rickmansworth	A1
Riddlesdown	E6
Roding Valley	G1
Romford	H2
Rotherhithe	E4
Royal Albert	G3
Royal Oak	C3
Royal Victoria	G3
Ruislip	A1
Ruislip Gardens	A2
Ruislip Manor	A1
Russell Square	D3
Rye House	F1
S	
St. Helier	C6
St. James Street	F2
St. James's Park	C3
St. Johns	F4
St. John's Wood	C2
St. Margarets (London)	B4
St. Margarets (Herts)	F1
St. Mary Cray	G5
St. Pancras International	D2
St. Paul's	D3
Salfords	D6
Sanderstead	E6
Sandilands	E6
Selhurst	D5
Seven Kings	G2
Seven Sisters	F2
Shadwell	E3
Shenfield	H1
Shepherd's Bush	C3
Shepherd's Bush Market	B3
Shoeburyness High Street	E3
Shortlands	F5
Sidcup	G5
Silver Street	F1
Slade Green	H4
Sloane Square	C3
Snaresbrook	G2
South Acton	B3
Southall	A3
South Bermondsey	E4
Southbury	F1
South Croydon	E6
South Ealing	B3
Southfields	C4
South Greenford	A2
South Hampstead	C2
South Harrow	B2
Southgate	E1
South Kensington	C3
South Kenton	B2
South Merton	C5
South Quay	F4
South Ruislip	A2
South Tottenham	F2
Southwark	D4
South Wimbledon	C5
South Woodford	G2
Stamford Brook	B3
Stamford Hill	F2
Stanmore	C1
Stepney Green	E3
Stockwell	D4
Stoke Newington	F2
Stonebridge Park	B3
Stonelegh	C6
Stratford	F3
Stratford High Street	F3
Stratford International	F3
Stratford Market	F3
Strawberry Hill	A5
Streatham	D5
Streatham Common	D5
Streatham Hill	D5
Sudbury & Harrow Road	B2
Sudbury Hill	B2
Sudbury Hill Harrow	B2
Sudbury Town	B2
Sundridge Park	F5
Surrey Quays	E4
Sutton	B5
Sutton Common	C6
Swiss Cottage	C2
Sydenham	E5
Sydenham Hill	E5
Syon Lane	A4
T	
Tadworth	D6
Tattenham Corner	D6
Teddington	A5
Temple	D3
Thames Ditton	B5
Theobalds Grove	F1
Therapia Lane	D5
Theydon Bois	G1
Thornton Heath	D5
Tolworth	B5
Tooting	C5
Tooting Bec	C5
Tooting Broadway	C5
Tottenham Court Road	D3
Tottenham Hale	F2
Totteridge & Whetstone	D1
Tower Gateway	E3
Tower Hill	E3
Tufnell Park †	D2
Tulse Hill	D5
Turkey Street	F1
Turnham Green	B3
Turnpike Lane	E2
Twickenham	A5
U	
Upminster	H2
Upminster Bridge	H2
Upney	G3
Upper Holloway	D2
Upper Warlingham	E6
Uxbridge	A1
V	
Vauxhall	C4
Victoria	C3
W	
Waddon	D6
Waddon Marsh	D5
Wallington	D6
Walthamstow Central	F2
Walthamstow Queen's Road	F2
Wandle Park	D5
Wandsworth Common	C4
Wandsworth Road	C4
Wandsworth Town	C4
Wanstead	G2
Wanstead Park	G2
Wapping	E3
Ware	F1
Warren Street	D3
Warwick Avenue	C3
Waterloo	D4
Watford	A1
Watford High Street	B1
Watford Junction	B1
Welling	G4
Wellington Road	E6
Wembley Central	B2
Wembley Park	C2
Wembley Stadium	C2
West Acton	B3
Wembley Central	B2
Westbourne Park	C3
West Brompton	C4
West Croydon	E6
West Drayton	A3
West Dulwich	D5
West Ealing	B3
Westferry	F3
West Finchley	D1
West Ham	F3
West Hampstead	C2
West Harrow	B2
West India Quay	F3
West Kensington	C4
West Norwood	D5
West Ruislip	A1
West Silvertown	G3
West Sutton	C6
West Wickham	E6
Westminster	B3
Westmoreland	E6
Whetstone	D1
White City	B3
Whitechapel	E3
White Hart Lane	F1
Whitton	A5
Whyteleafe	E6
Whyteleafe South	E6
Willesden Green	C2
Willesden Junction	B2
Wimbledon	C5
Wimbledon Chase	C5
Wimbledon Park	C4
Winchmore Hill	E1
Windsor	G1
Woodgrange Park	G3
Wood Green	E1
Wood Lane	B3
Woodmansterne	D6
Woodside	E5
Woodside Park	D1
Wood Street	F1
Woolwich Arsenal	G4
Woolwich Dockyard	G4
Worcester Park	C6
Wormwood Scrubs	B3
Wraysbury	H3
Yeading	A3
Yiewsley	A3
Zone 1	E3
Zone 2	E3
Zone 2/3	E3
Zone 3	E3
Zone 4	E3
Zone 5	E3
Zone 6	E3
Zone 7	E3
Zone 8	E3
Zone 9	E3

Planned engineering works

† **Caledonian Road**
Station closed temporarily from spring 2016 - for full details please search 'TfL stations' on tfl.gov.uk

† **Holland Park**
Station closed from Saturday 2 January until early August 2016.

† **London Bridge**
Thameslink trains will run a limited service to and from London Bridge until January 2018. All Southeastern services to and from Charing Cross will not call at London Bridge until August 2016. Other services and stations on the Tube, London Overground and National Rail networks will be busier than usual as National Rail customers use alternative routes to complete their journeys.

† **Paddington**
Bakerloo trains will not stop at this station from 2 April until early August 2016.

† **Tufnell Park**
Station closed until mid-March 2016.

Pay as you go

oyster

To check your fare, please visit tfl.gov.uk/farefinder

Pay as you go using Oyster or contactless is valid at all stations except for travel on:

- Heathrow Express
- Heathrow Connect between Hayes & Harlington and Heathrow

◆ Pay as you go from early 2016 between Merstham and Gatwick Airport and on Gatwick Express between Victoria and Gatwick Airport

Pay as you go area

© Transport for London and ATOC

January 2016

National Rail

TRANSPORT FOR LONDON
EVERY JOURNEY MATTERS

1/16/v12

Barclays Cycle Superhighways

Indicative Routes Map

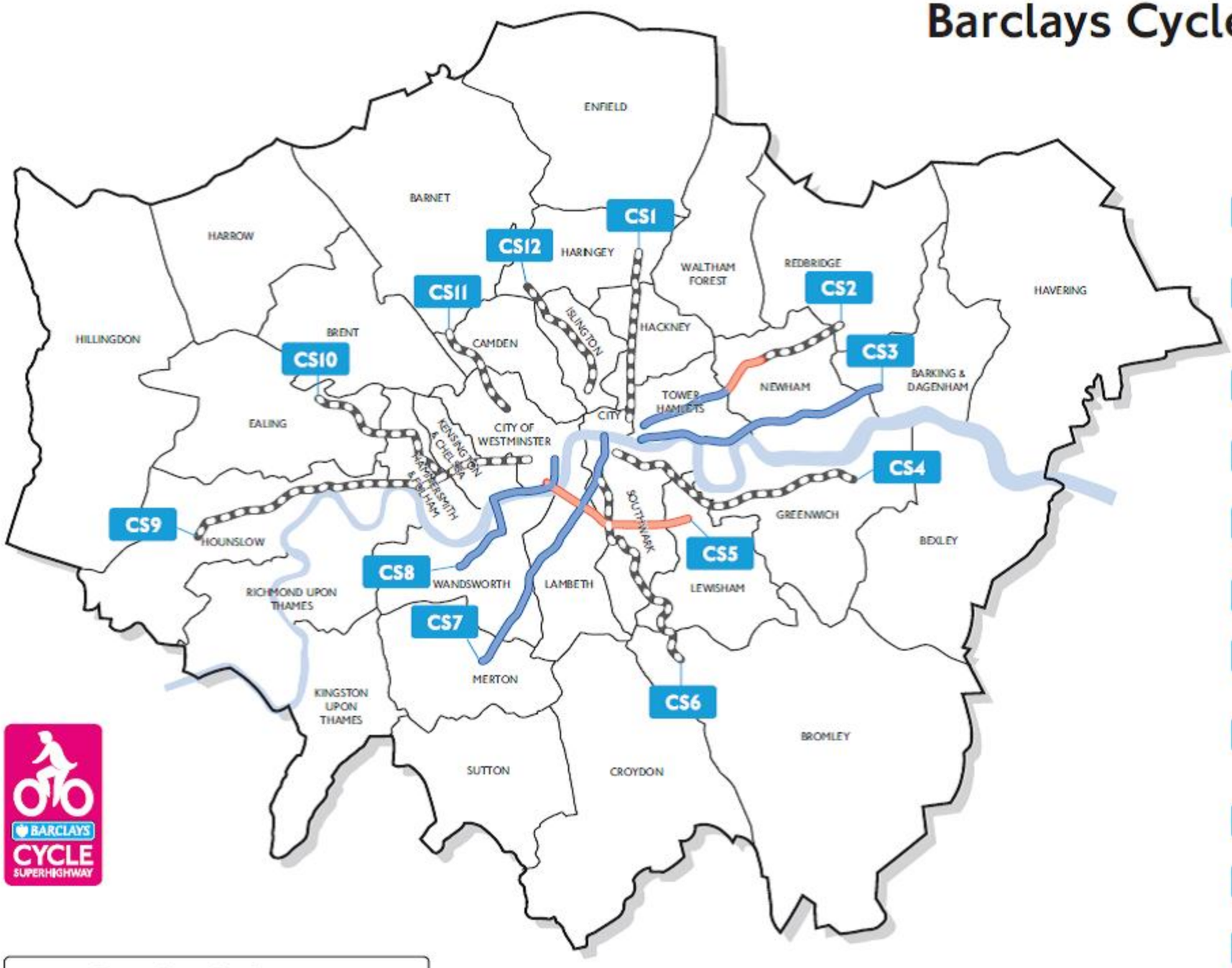

BARCLAYS CYCLE SUPERHIGHWAY

- Route launched
- To be launched in 2013
- Planned future routes subject to consultation

0 2 4 6 8 10 Kilometres

- **CS1** Tottenham to City
- **CS2** Ilford to Stratford (A118) Stratford to Bow (A118) Bow to Aldgate (A11)
- **CS3** Barking to Tower Gateway (A13)
- **CS4** Woolwich to London Bridge
- **CS5** New Cross Gate to Victoria (A2-A202)
- **CS6** Penge to City
- **CS7** Merton to City (A24-A3)
- **CS8** Wandsworth to Westminster (A3205-A3216-A3212)
- **CS9** Hounslow to Hyde Park
- **CS10** Park Royal to Hyde Park
- **CS11** West Hampstead to Marylebone
- **CS12** Highgate to Angel

Version 3 – 13.11.12

Google Maps 44 White Hart Lane, London N17

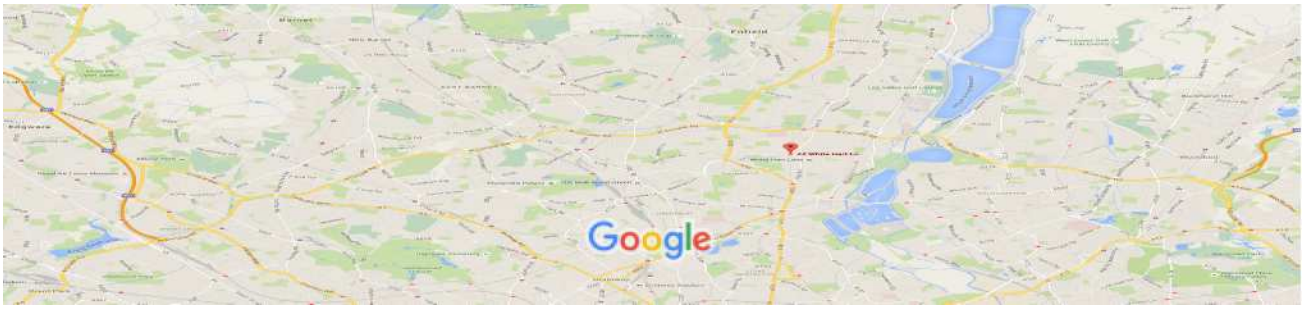

Map data ©2016 Google 1 km

44 White Hart Ln

White Hart Ln

Showing results 1 - 1

Google Maps

APPENDIX B

MARKED UP DRAWINGS

Supporting, marked-up drawings, which will be held at the site offices.

1. 44-46 White Hart Lane Traffic Management Plan 020316

2. 44-46 White Hart Lane Designated Traffic Routes 020316

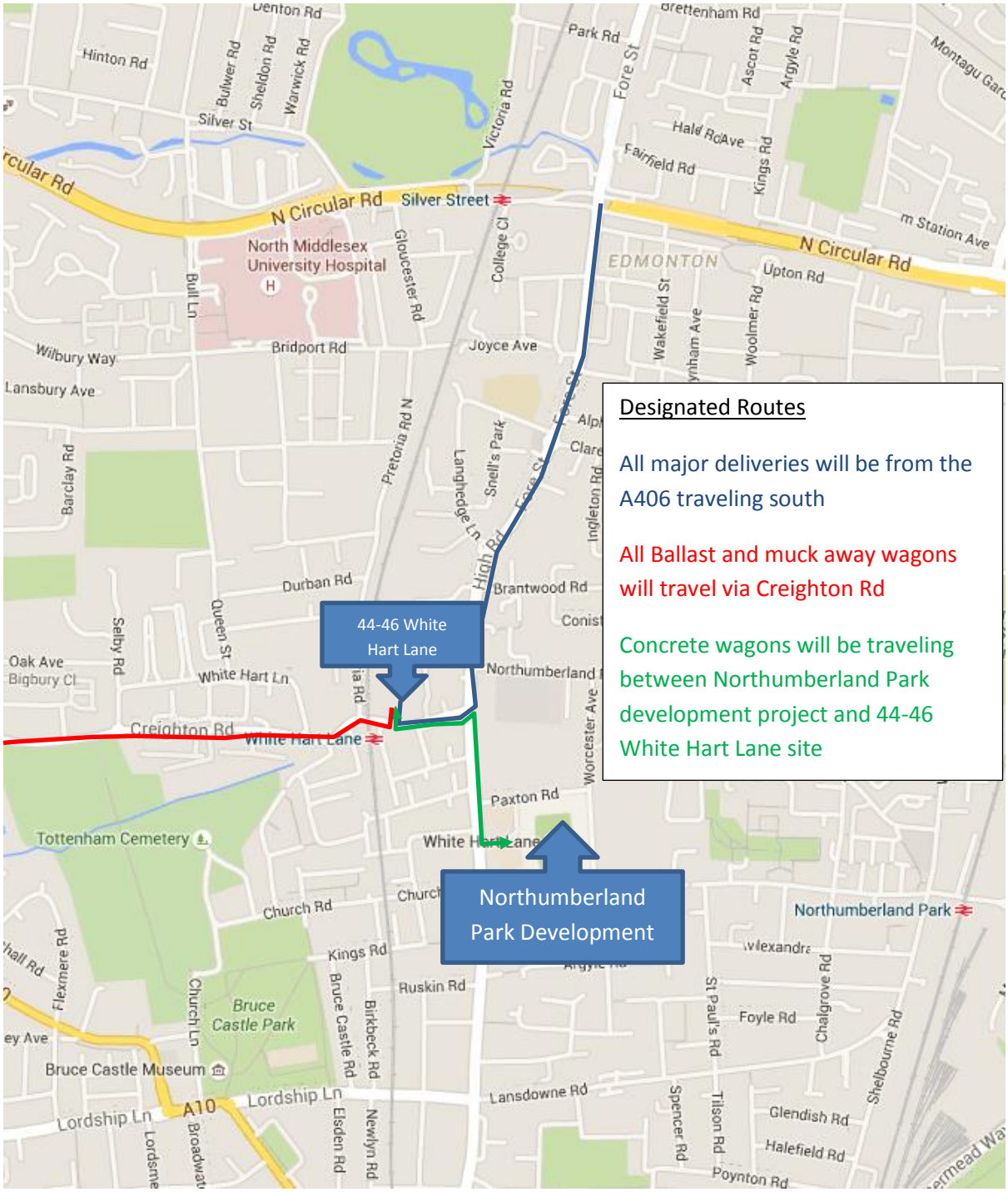

44-46 White Hart Lane Designated Traffic Routes

Produced to support, *Construction Management Plan (CMP), Construction Logistics Plan (CLP) and Dust Management Plan (DMP), Rev 00*

Angus Reynolds
THFC
02-03-16

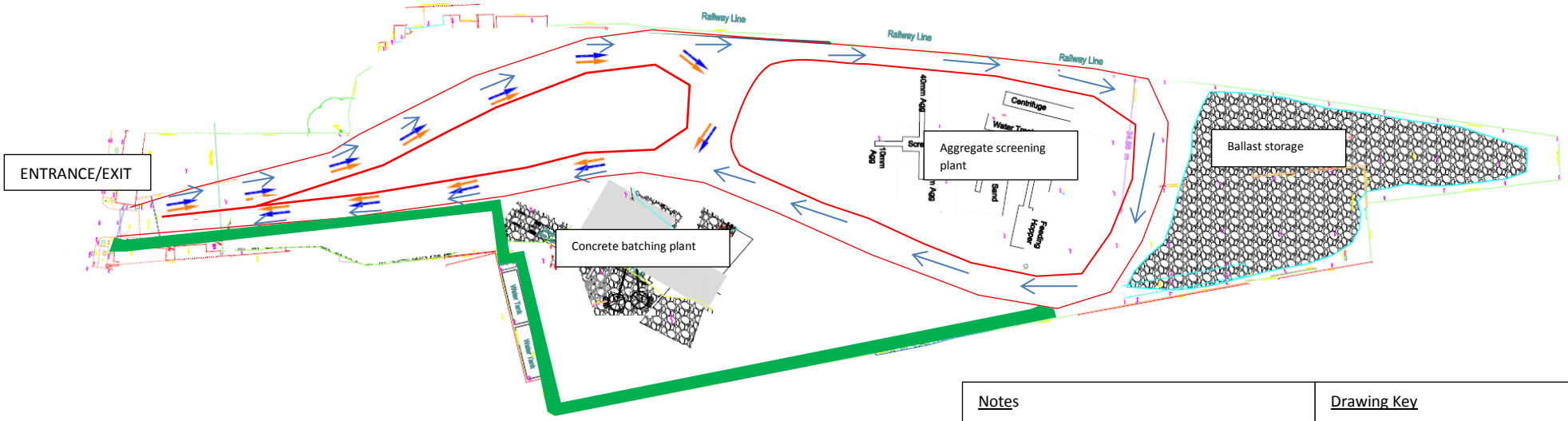

Notes

- All vehicles entering site are to be regularly maintained vehicles;
- Drivers are to obey all safety and traffic signage;
- Drivers are to be aware of pedestrians and site operatives at all times;
- Vehicles will not be permitted onto site unless:
  - The driver has reported to the gateman;
  - The driver is accompanied by the banksman to direct and guide the vehicle through the site, along the designated traffic routes;
- Drivers are to be aware of other vehicles on site;
- Drivers are to be considerate and polite to all road users and pedestrians;
- Banksman will accompany moving vehicles;
- 5 mph speed limit applies to all vehicles on site;
- No reversing is permitted on site without the nominated banksman being in attendance.
- Specific drop off points for different materials/delivers will be shown on the traffic management plan and briefed to all drivers.

Drawing Key

Vehicle Route

Pedestrian route

Vehicle;

Concrete wagon

Cement delivery

Ballast wagon

44-46 White Hart Lane Traffic Management Plan

Produced to support, *Construction Management Plan (CMP), Construction Logistics Plan (CLP) and Dust Management Plan, Rev 00*

Angus Reynolds
THFC
02-03-16