

SITE LOCATION PLAN
1:1250



BLOCK PLAN
1:500



FRONT ELEVATION



FRONT ELEVATION



REAR ELEVATION



SIDE RETURN

DO NOT SCALE FROM THIS DRAWING
The contractor shall check and verify all dimensions on site and report any descrepancies in writing to the architect before proceeding with work.

FOR ELECTRONIC DATA USE
Electronic data/drawings are issued as "read only" and should not be interrogated for measurement. All dimensions and levels should be read only from those values stated in text, on the drawing.

AREA MEASUREMENT
The areas are approximate and can only be verified by a detailed dimensional survey of the completed building. Any decisions to be made on the basis of these predictions whether as to project viability, pre-letting, lease agreements or the like should include due allowance for the increases and decreases inherent in the design development and building processes. Figures relate to the likely areas of the building at the current state of the design and using Gross External Area (GEA), Gross Internal Area (GIA) and Net Internal Area (NIA) method of measurement from the Code of Measuring Practice, 5th edition (RICS code of practice). All areas are subject to Town Planning and Conservation Area Consent, and detailed Rights to Light analysis.

NOTES:

REVISION	DATE	COMMENT

PROJECT:
50 MOUNT VIEW ROAD
HARINGEY, N4 4JP

CLIENT:
DG LAND SECURITIES

DRAWING:
SITE LOCATION, BLOCK PLAN AND PHOTOS

SCALE BAR:

DATE:	SCALE:	DRAWN:	CHECK:
21.07.16	VARIES	DW	DG

REASON FOR ISSUE:
PLANNING

NORTH:

DRAWING NO:
0045_PL_100

REV:
-

The D*Haus Company Limited
48 Rawstorne Street
London
EC1V 7ND

www.thedhaus.com

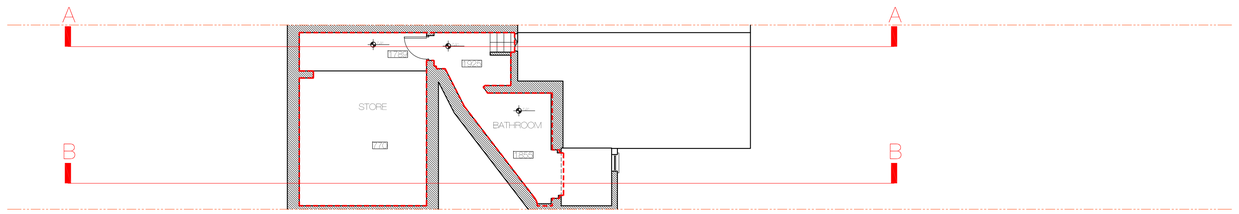

LOWER GROUND FLOOR PLAN

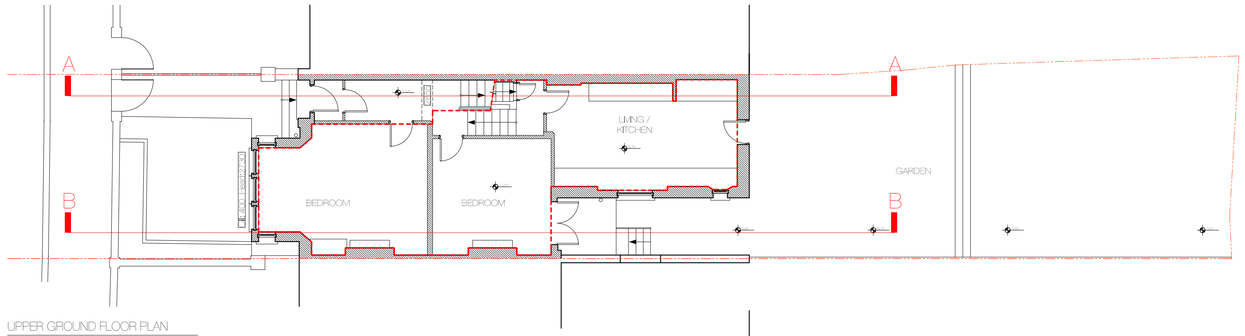

UPPER GROUND FLOOR PLAN

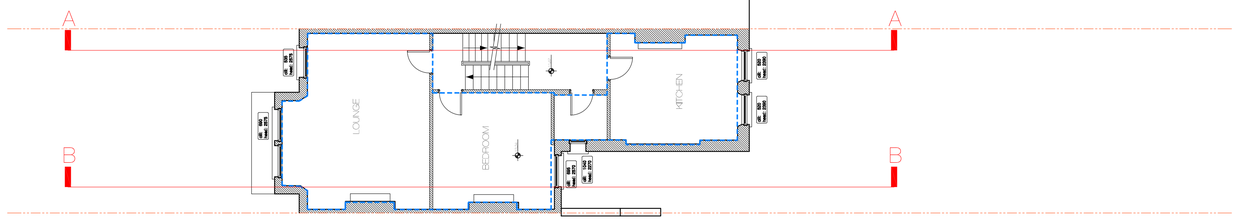

FIRST FLOOR PLAN

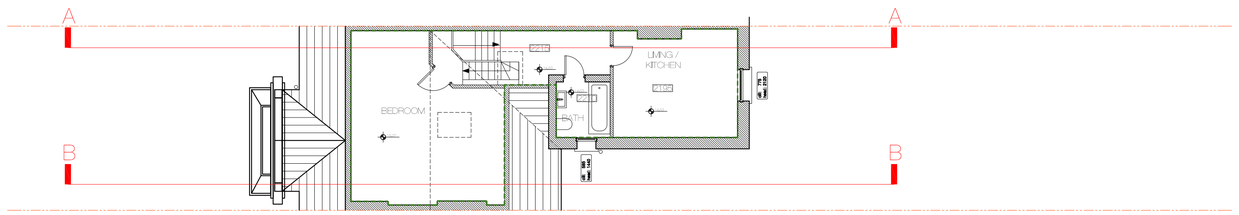

SECOND FLOOR PLAN

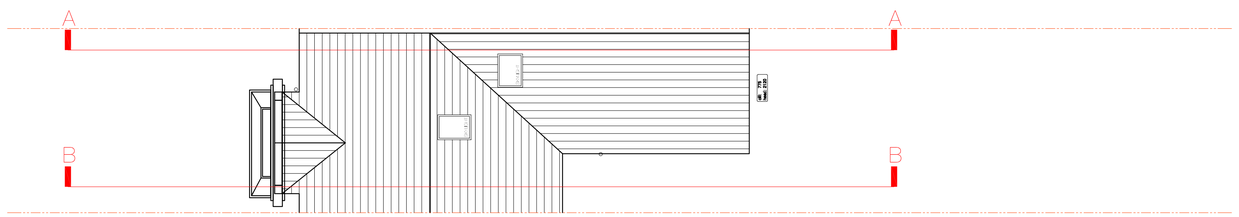

ROOF PLAN

DO NOT SCALE FROM THIS DRAWING.
The contractor shall check and verify all dimensions on site and report any descrepancies in writing to the architect before proceeding with work.

FOR ELECTRONIC DATA USE:
Electronic data/drawings are issued as "read only" and should not be interrogated for measurement. All dimensions and levels should be read only from those values stated in text, on the drawing.

AREA MEASUREMENT
The areas are approximate and can only be verified by a detailed dimensional survey of the completed building. Any decisions to be made on the basis of these predictions whether as to project viability, pre-letting, lease agreements or the like should include due allowance for the increases and decreases inherent in the design development and building processes. Figures relate to the likely areas of the building at the current state of the design and using Gross External Area (GEA), Gross Internal Area (GIA) and Net Internal Area (NIA) method of measurement from the Code of Measuring Practice, 5th edition (RICS code of practice). All areas are subject to Town Planning and Conservation Area Consent, and detailed Rights to Light analysis.

NOTES:

LEGEND:

UNIT 1:
UNIT 2:
UNIT 3:

REVISION	DATE	COMMENT

PROJECT:
50 MOUNT VIEW ROAD
HARINGEY, N4 4JP

CLIENT:
DG LAND SECURITIES

DRAWING:
EXISTING
PLANS

SCALE BAR:
1m 5m 10m

DATE:	SCALE:	DRAWN:	CHECK:
21.07.16	1:100 @ A1	DW	DG

REASON FOR ISSUE:
PLANNING

NORTH:

DRAWING NO:
0045_PL_101

REV:
-

The D*Haus Company Limited
48 Rawstorne Street
London
EC1V 7ND
www.thedhaus.com



FRONT ELEVATION

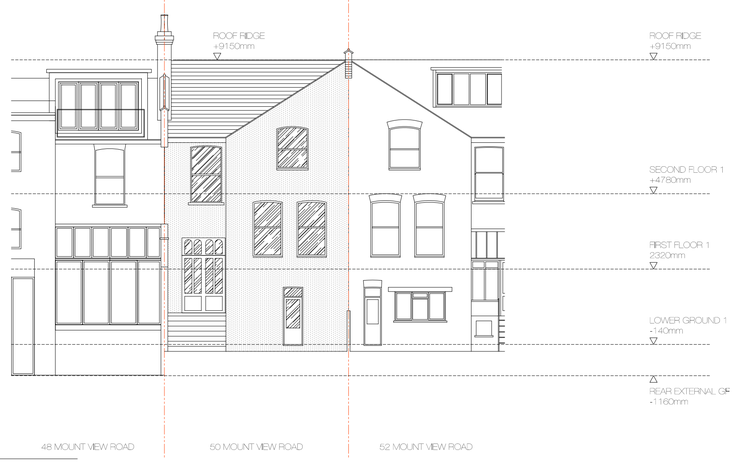

REAR ELEVATION

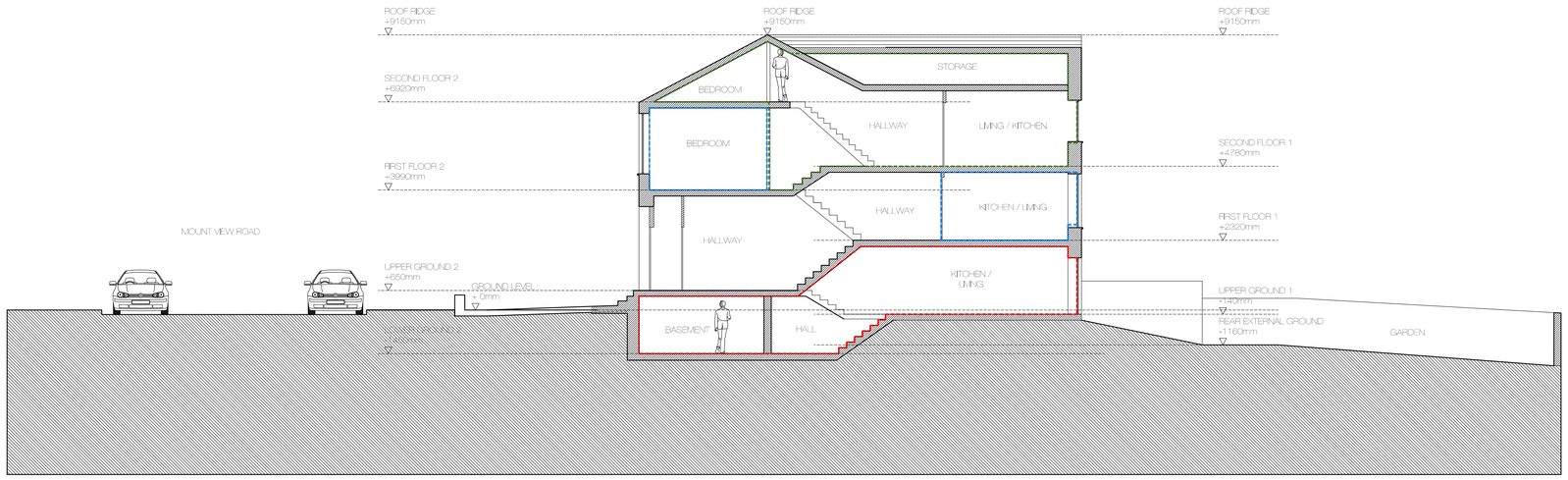

SECTION AA

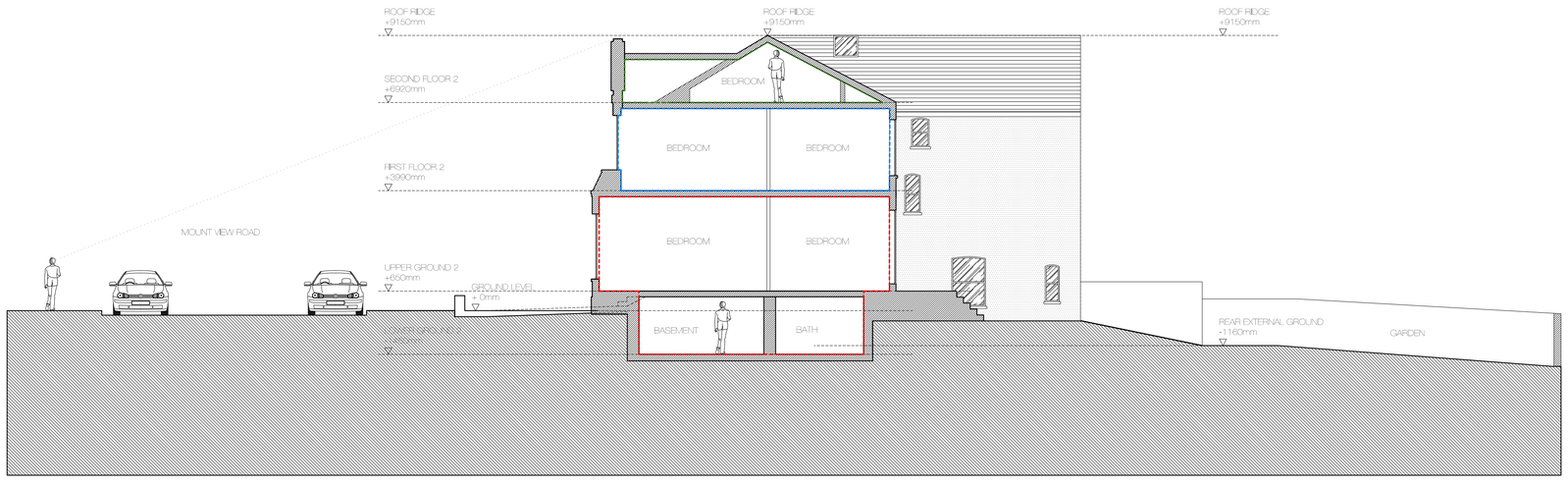

SECTION BB

DO NOT SCALE FROM THIS DRAWING.
The contractor shall check and verify all dimensions on site and report any descrepancies in writing to the architect before proceeding with work.

FOR ELECTRONIC DATA USE:
Electronic data/drawings are issued as "read only" and should not be interrogated for measurement. All dimensions and levels should be read only from those values stated in text, on the drawing.

AREA MEASUREMENT
The areas are approximate and can only be verified by a detailed dimensional survey of the completed building. Any decisions to be made on the basis of these predictions whether as to project viability, pre-letting, lease agreements or the like should include due allowance for the increases and decreases inherent in the design development and building processes. Figures relate to the likely areas of the building at the current state of the design and using Gross External Area (GEA), Gross Internal Area (GIA) and Net Internal Area (NIA) method of measurement from the Code of Measuring Practice, 5th edition (RICS code of practice). All areas are subject to Town Planning and Conservation Area Consent, and detailed Rights to Light analysis.

NOTES:

LEGEND:

UNIT 1:
UNIT 2:
UNIT 3:

REVISION	DATE	COMMENT

PROJECT:
50 MOUNT VIEW ROAD
HARINGEY, N4 4JP

CLIENT:
DG LAND SECURITIES

DRAWING:
EXISTING
ELEVATIONS AND SECTION

SCALE BAR:
1m 5m 10m

DATE:	SCALE:	DRAWN:	CHECK:
21.07.16	1:100 @ A1	DW	DG

REASON FOR ISSUE:
PLANNING

NORTH:

DRAWING NO: 0045_PL_102

REV: -

The D*Haus Company Limited
48 Rawstorne Street
London
EC1V 7ND
www.thedhaus.com

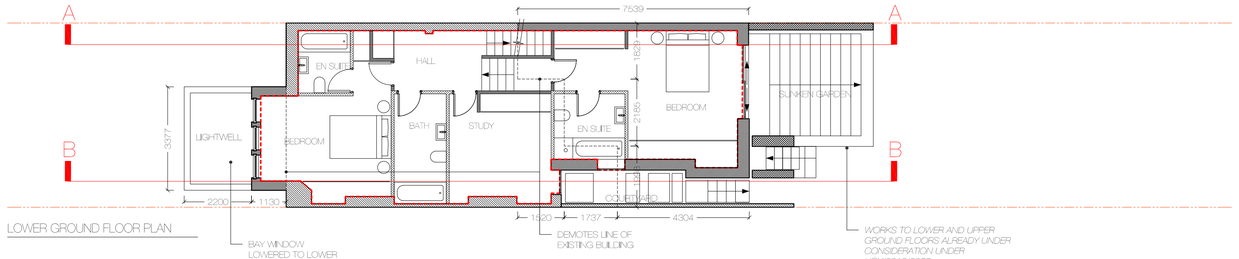

LOWER GROUND FLOOR PLAN

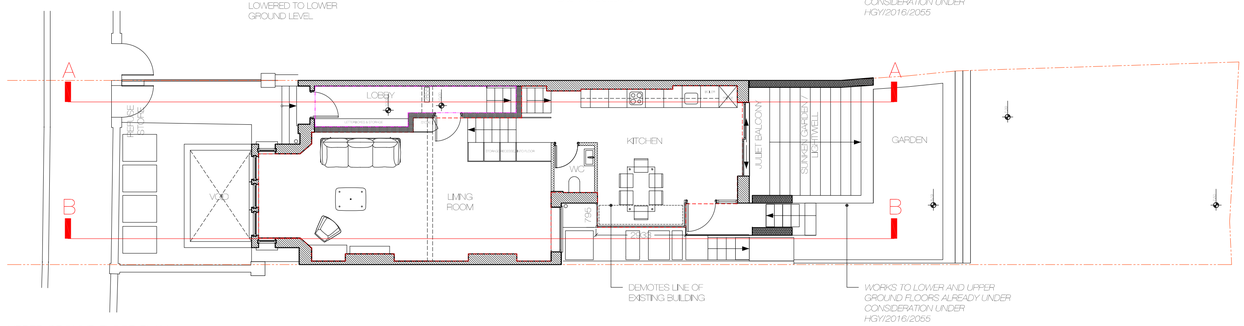

UPPER GROUND FLOOR PLAN

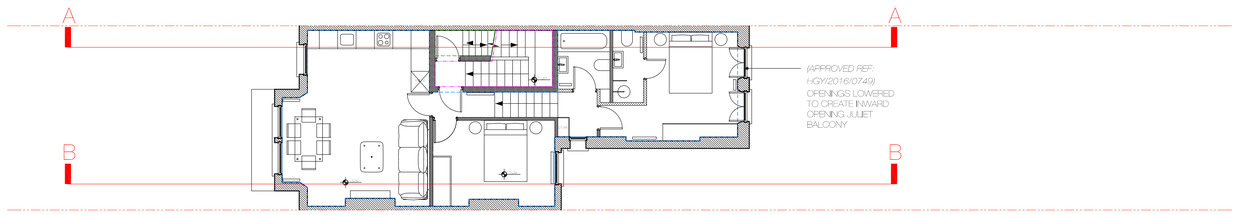

FIRST FLOOR PLAN

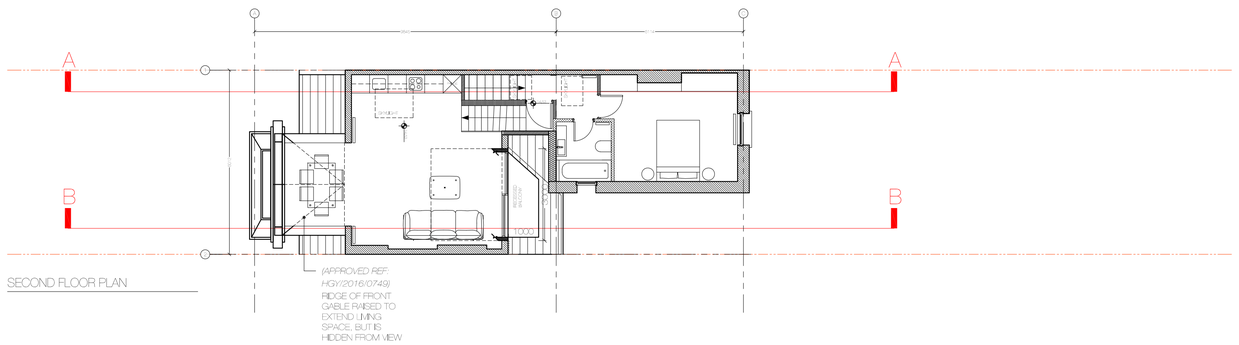

SECOND FLOOR PLAN

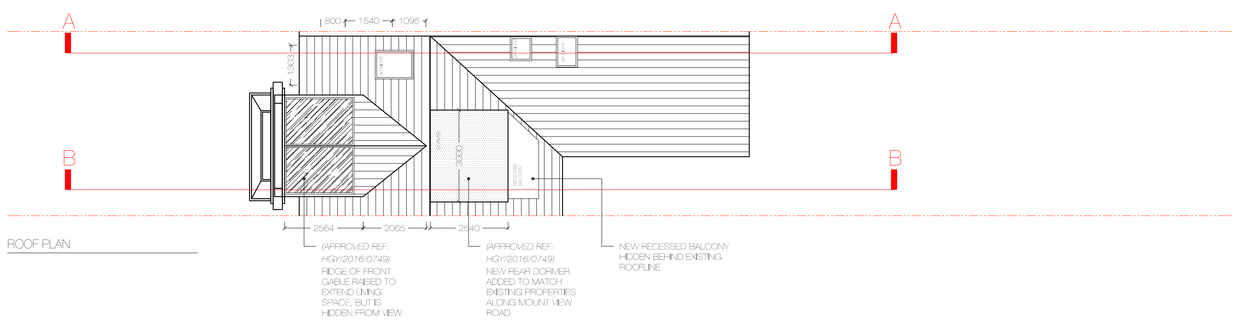

ROOF PLAN

DO NOT SCALE FROM THIS DRAWING.
The contractor shall check and verify all dimensions on site and report any descrepancies in writing to the architect before proceeding with work.

FOR ELECTRONIC DATA USE:
Electronic data/drawings are issued as "read only" and should not be interrogated for measurement. All dimensions and levels should be read only from those values stated in text, on the drawing.

AREA MEASUREMENT
The areas are approximate and can only be verified by a detailed dimensional survey of the completed building. Any decisions to be made on the basis of these predictions whether as to project viability, pre-letting, lease agreements or the like should include due allowance for the increases and decreases inherent in the design development and building processes. Figures relate to the likely areas of the building at the current state of the design and using Gross External Area (GEA), Gross Internal Area (GIA) and Net Internal Area (NIA) method of measurement from the Code of Measuring Practice, 5th edition (RICS code of practice). All areas are subject to Town Planning and Conservation Area Consent, and detailed Rights to Light analysis.

NOTES:

LEGEND:

UNIT 1:
UNIT 2:
UNIT 3:

REVISION	DATE	COMMENT

PROJECT:
50 MOUNT VIEW ROAD
HARINGEY, N4 4JP

CLIENT:
DG LAND SECURITIES

DRAWING:
PROPOSED
PLANS

SCALE BAR:
1m 5m 10m

DATE:	SCALE:	DRAWN:	CHECK:
21.07.16	1:100 @ A1	DW	DG

REASON FOR ISSUE:
PLANNING

NORTH:

DRAWING NO: 0045_PL_103

REV: -

The D*Haus Company Limited
48 Rawstorne Street
London
EC1V 7ND
www.thedhaus.com



FRONT ELEVATION



REAR ELEVATION

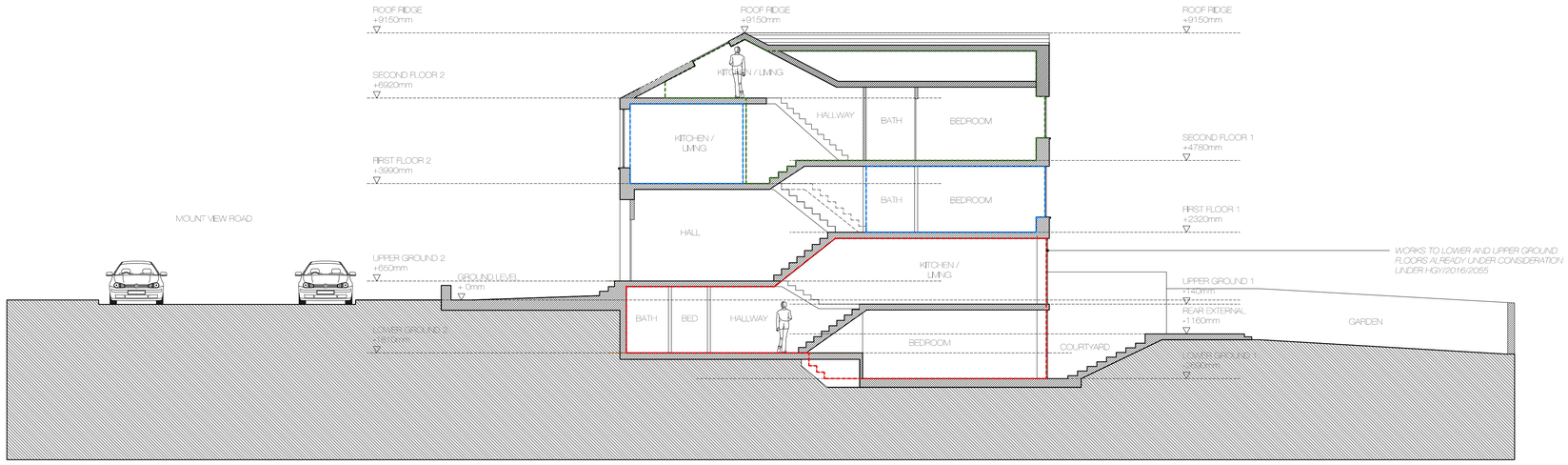

SECTION AA

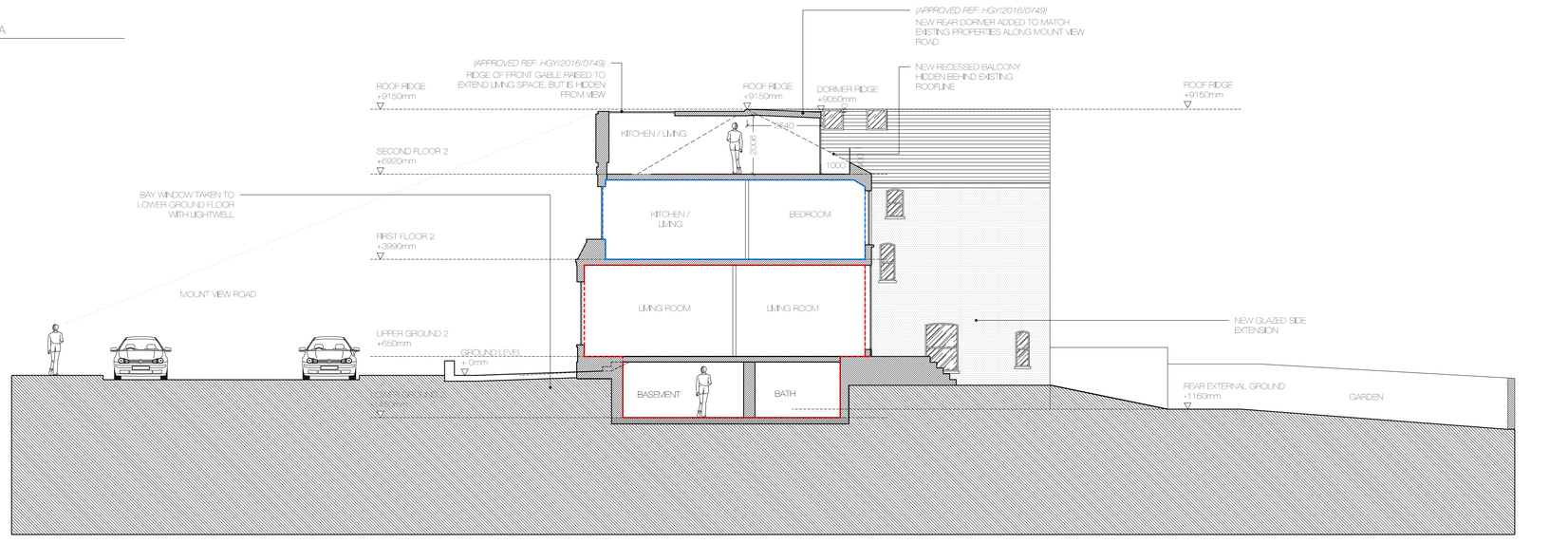

SECTION BB

DO NOT SCALE FROM THIS DRAWING.
The contractor shall check and verify all dimensions on site and report any descrepancies in writing to the architect before proceeding with work.

FOR ELECTRONIC DATA USE:
Electronic data/drawings are issued as "read only" and should not be interrogated for measurement. All dimensions and levels should be read only from those values stated in text, on the drawing.

AREA MEASUREMENT
The areas are approximate and can only be verified by a detailed dimensional survey of the completed building. Any decisions to be made on the basis of these predictions whether as to project viability, pre-letting, lease agreements or the like should include due allowance for the increases and decreases inherent in the design development and building processes. Figures relate to the likely areas of the building at the current state of the design and using Gross External Area (GEA), Gross Internal Area (GIA) and Net Internal Area (NIA) method of measurement from the Code of Measuring Practice, 5th edition (RICS code of practice). All areas are subject to Town Planning and Conservation Area Consent, and detailed Rights to Light analysis.

NOTES:

LEGEND:

UNIT 1:
UNIT 2:
UNIT 3:

REVISION	DATE	COMMENT

PROJECT:
50 MOUNT VIEW ROAD
HARINGEY, N4 4JP

CLIENT:
DG LAND SECURITIES

DRAWING:
PROPOSED
ELEVATIONS AND SECTION

SCALE BAR:
1m 5m 10m

DATE:	SCALE:	DRAWN:	CHECK:
21.07.16	1:100 @ A1	DW	DG

REASON FOR ISSUE:
PLANNING

NORTH:

DRAWING NO: 0045_PL_104

REV: -

The D*Haus Company Limited
48 Rawstorne Street
London
EC1V 7ND
www.thedhaus.com