

01 EXT-203 - Town Hall Sqaure Flush Kerb
1:10

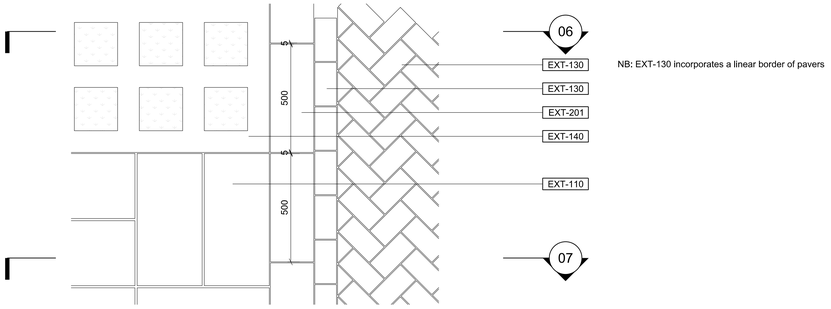

05 Residential Paving interfaces - plan
1:10

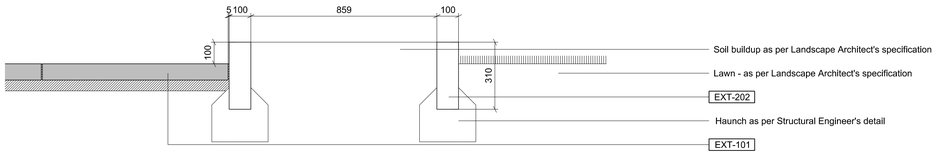

02 EXT-202 - Town Hall Square Planted border - Section
1:10

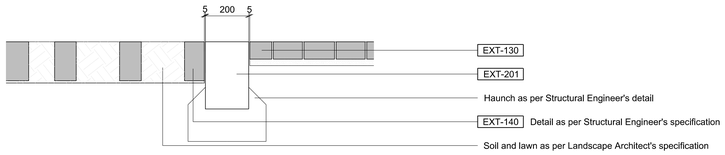

06 Residential Paving interfaces - Grasscrete, kerb and herringbone - Section
1:10

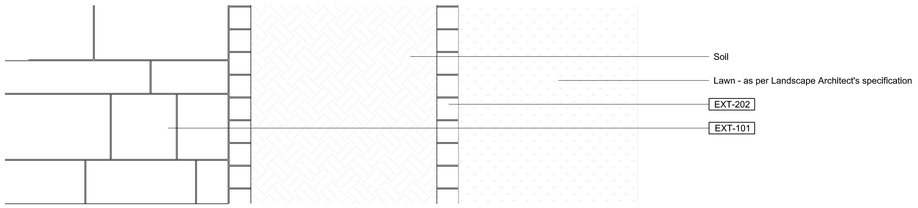

03 EXT-202 - Town Hall Square Planted border - Plan
1:10

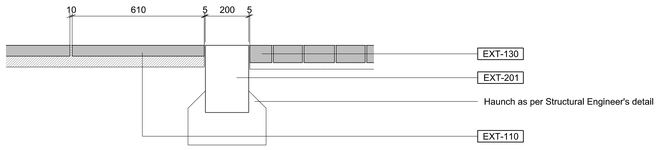

07 Residential Paving interfaces - York stone, kerb and herringbone
1:10

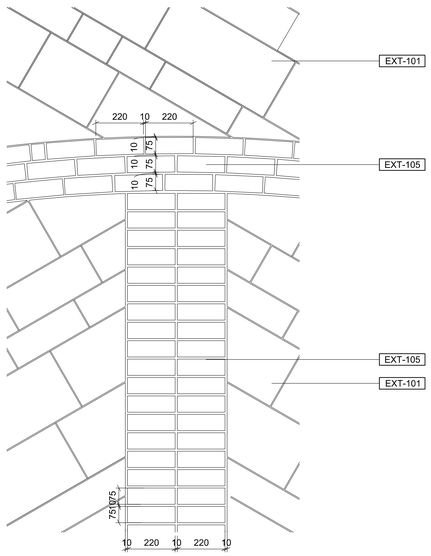

04 EXT-105 - Fountain spindle detail
1:10

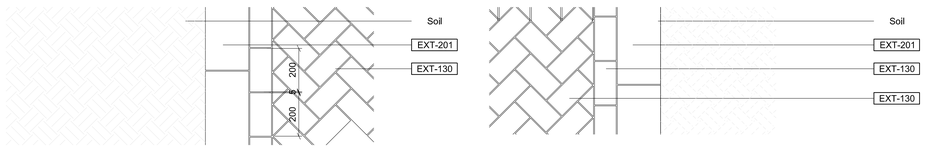

08 Residential Paved North-South Route - Plan
1:10

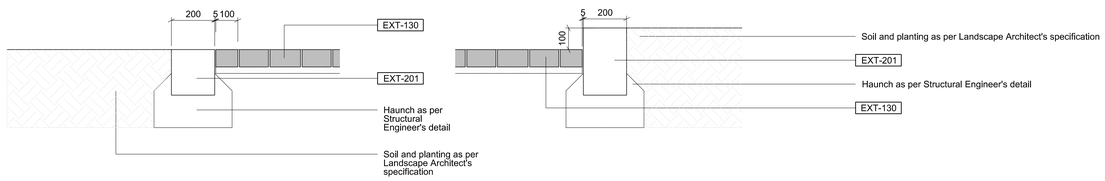

09 Residential Paved North-South Route - Section
1:10

1:10

General Notes

1. Dimensions are in millimetres unless stated otherwise.
2. Levels are in metres AOD unless stated otherwise.
3. Dimensions govern. Do not scale off drawing.
4. All dimensions to be verified on site before proceeding.
5. All discrepancies to be notified in writing to Make Limited.

© Make Limited 2015

KEY

Rev	Date	Reason For Issue	Chk
00	14/02/18	For Tender	EB

STAGE 3

DRAWING STATUS

make
32 Cleveland Street,
London, W1T 4JY
tel +44 (0) 20 7636 5151
info@makearchitects.com
www.makearchitects.com

Client
Far East Consortium International Limited
Ground Floor, 12 Stanhope Gate
London
W1K 1AW

Keyplan

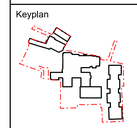

North

Project
Hornsey Town Hall

Drawing Title
Hornsey Town Hall
External Works details
Paving and kerb interfaces

Scale	Paper Size	Date
1: 10	@A0	21.07.17

Project No.	Draw No.	Rev No.
1360	X3101	00