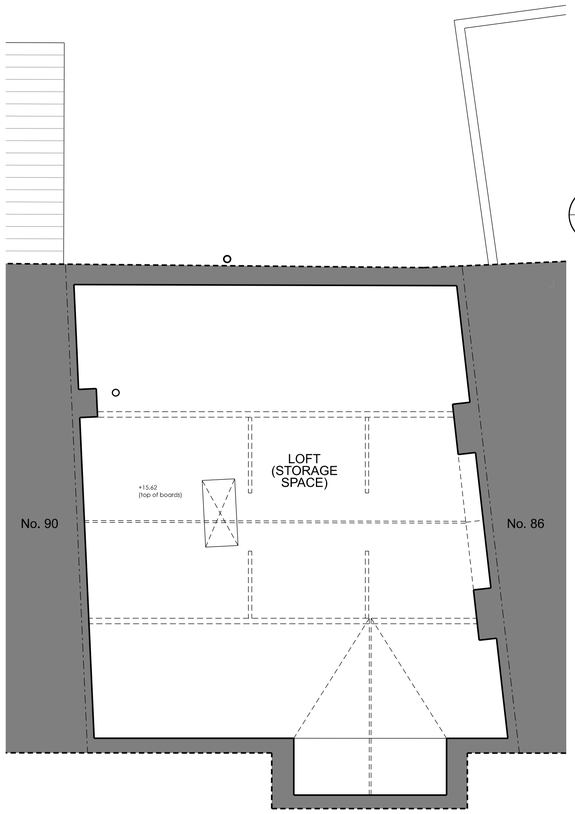

01 EXISTING LOFT FLOOR PLAN
SCALE 1:100 @A3

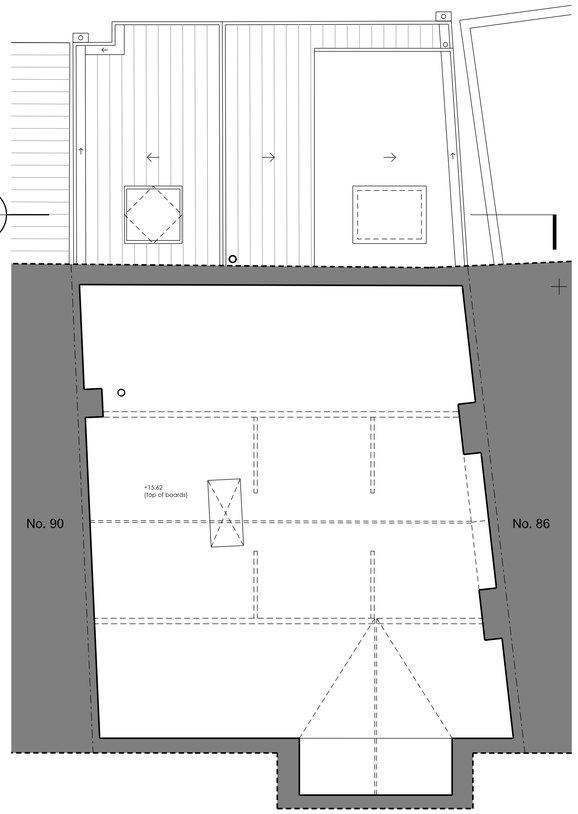

02 PROPOSED LOFT FLOOR PLAN
SCALE 1:100 @A3

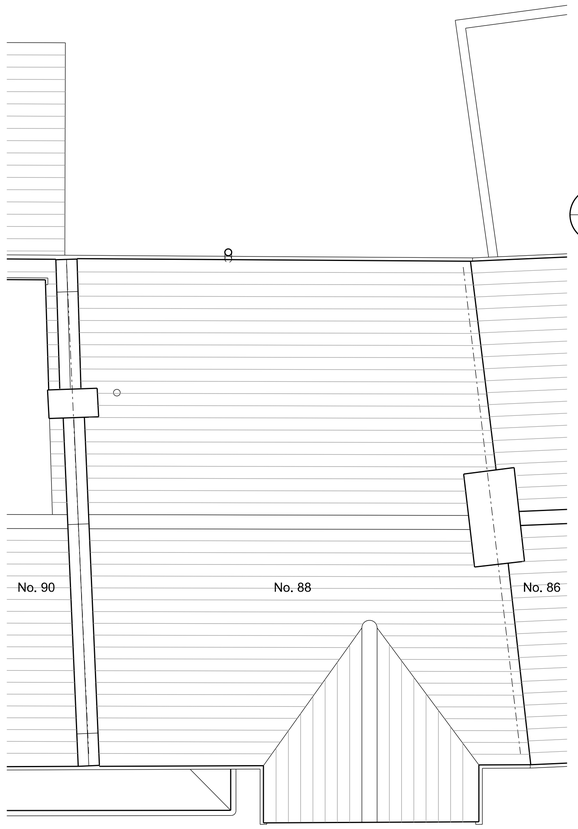

03 EXISTING ROOF PLAN
SCALE 1:100 @A3

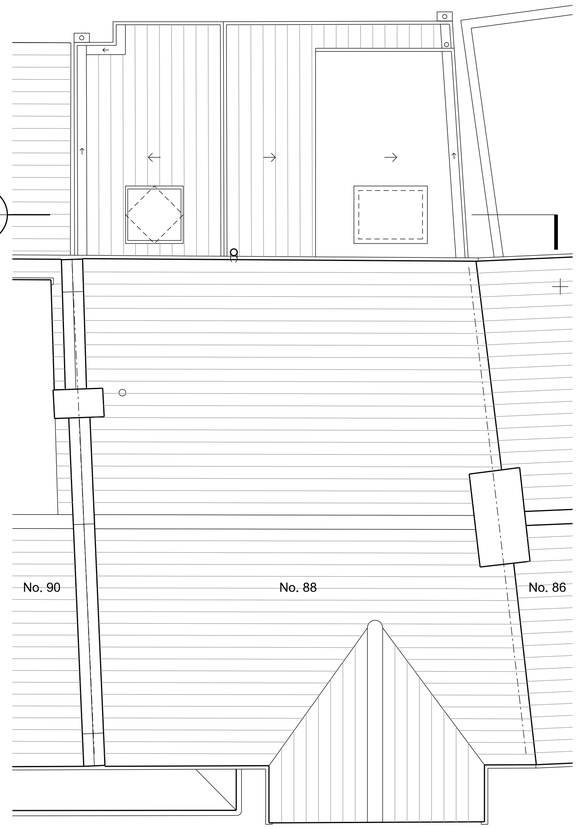

04 PROPOSED ROOF PLAN
SCALE 1:100 @A3

PLANNING

DO NOT SCALE OFF THIS DRAWING FOR CONSTRUCTION

Dimensions, areas and levels where given are only approximate and subject to site survey. All dimensions are to be checked on site.
Any discrepancies or variations are to be reported to the architect before work commences.

This drawing is to be read in conjunction with the architectural specification (where provided) and all relevant consultants and / or specialists drawings / documents.
Any discrepancies, proposed variations or clarifications required are to be reported to the architect BEFORE THE WORK COMMENCES.

Electronic data / drawings are issued as "read only" and should not be interrogated for measurement.
All dimensions and levels should be read, only from those values stated in text, on the drawing.

© Vickers Architects Ltd

N

EXISTING
PROPOSED
DEMOLITION

0m .5m 1m 2m
SCALE 1:100 @ A3

Rev	Date	Description	By
00	17.07.2023	FOR CLIENT REVIEW	SV
01	13.10.2023	FOR PLANNING	SV

VICKERS ARCHITECTS
w: www.vickersarchitects.com t: 07985-985-875 a: 12 Avondale Road, London, N15 3SJ

Site: 88 DOWNHILLS PARK ROAD N17 6PB
Project: REAR GROUND FLOOR KITCHEN EXTENSION
Title: LOFT AND ROOF PLANS
Scale @ A1: 1:50
Scale @ A3: 1:100
Project No: 078-VA
Drawing No: 201
Rev: 01

© Vickers Architects Ltd