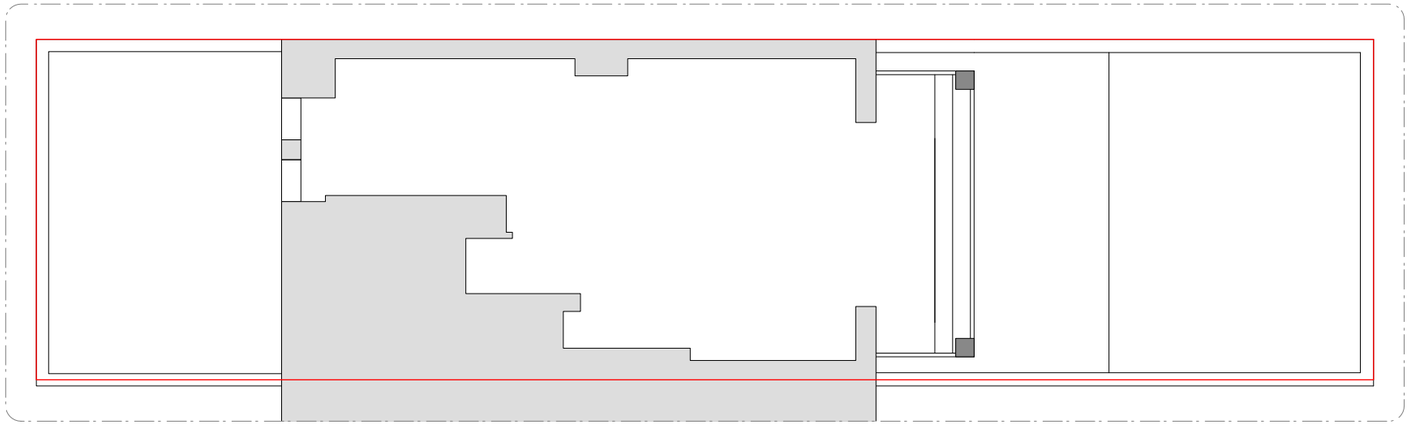

01 Ground floor plan

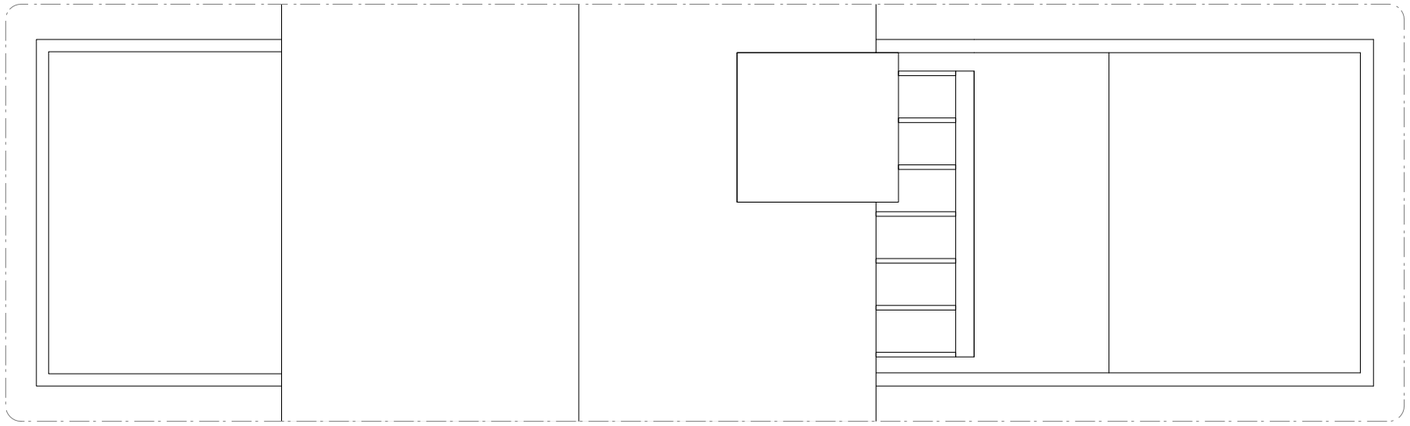

02 Roof plan

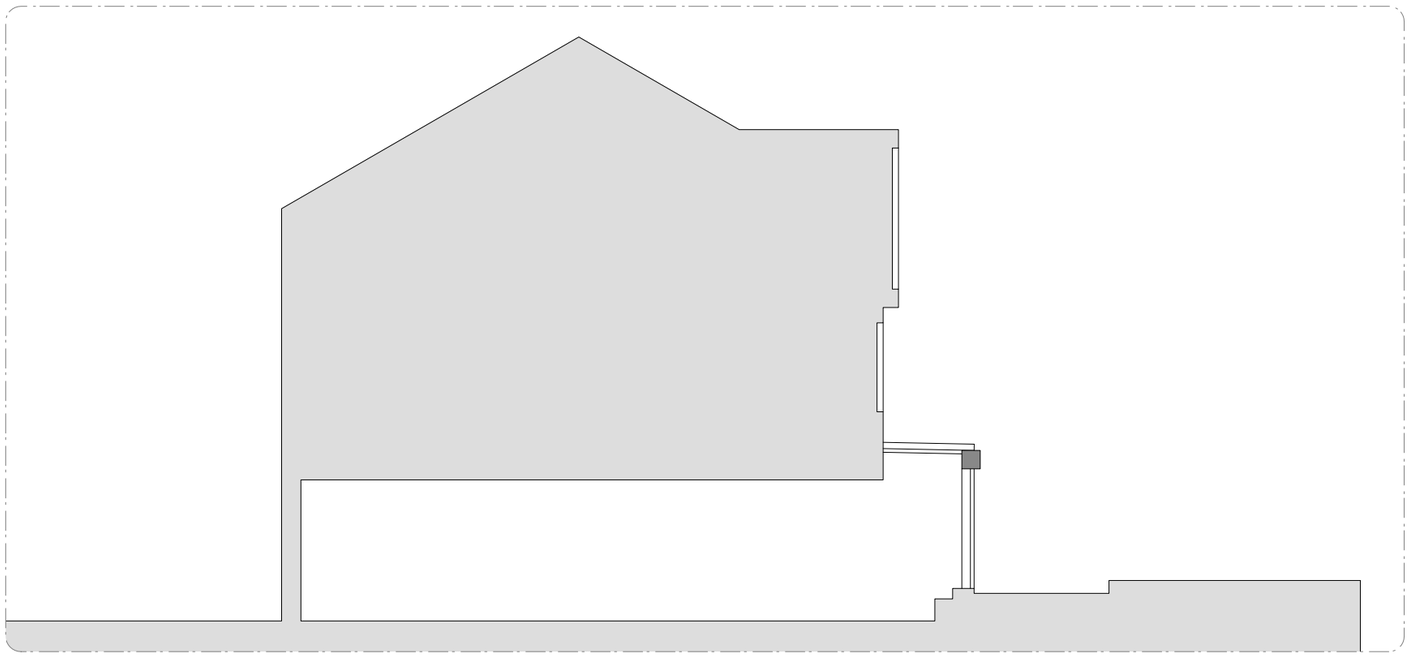

03 Section

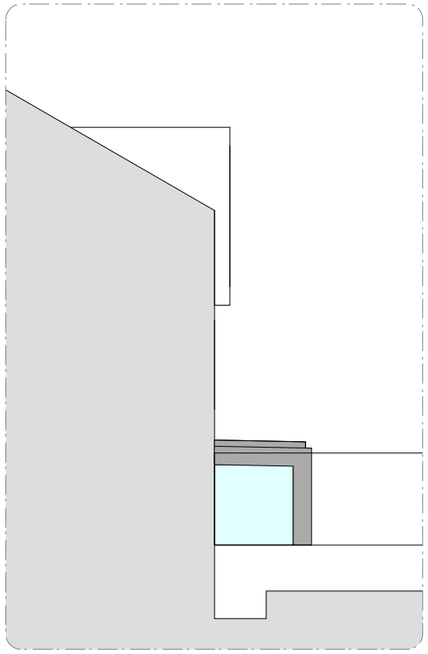

04 Side elevation

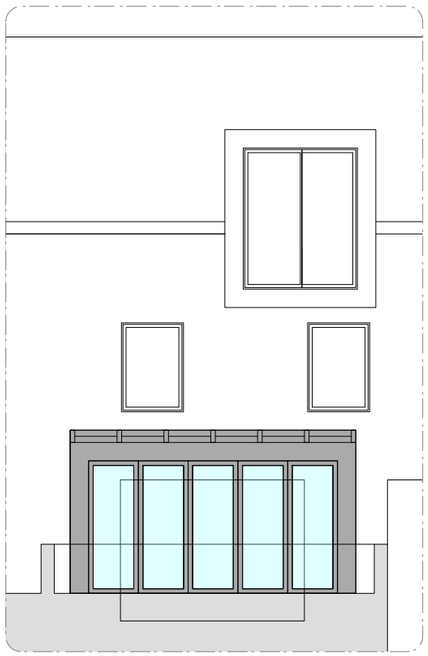

05 Rear Elevation

SCALE BAR

0 0.5 1 2m

N

KEY:

- Boundary Line
- Existing structure
- Proposed structure
- Proposed elevation

Rev	Issued	Status & Description	Drawn / Checked
-	04.02.2026	Issued for Planning	TB

Notes:

All dimensions to be checked on site prior to construction or fabrication of any element. Any discrepencies between figure dimensions reported to Architect for clarrification prior to commencing work.

This drawing is to be read in conjunction with all consultants information.

Elements of services are indicated for coordination purposes. For full services layouts refer to Services Engineer's drawings and specification.

Elements of stucture are indicated for coordination purposes. For full structural layouts refer to Structural Engineer's drawings and specification.

(C) Trevor Brown Architect Ltd. All rights decsribed in chapter IV of the Copyright Designs and Patents Act 1988 have been asserted.

tba

Job
Colridge Road

Address
40 Coleridge Road, London. N8 8ED

Status
Planning

Drawing title
Existing Drawings

Scale
1:100@A3

Drawing number
219_0001

Revision
-

Trevor Brown Architect Ltd.
www.trevorbrownarchitect.co.uk
+44 (0) 20 8826 1486
Suite 315, Ashley House, 235-239 High Road, London. N22 8HF