1 OS Map

1 : 1250

N

0 25m 50m 100m

SCALE 1:1250

Property Boundary

Property Boundary Area= 96.579 sqm

G.I.A= 60.521 sqm

2 Location plan

1 : 200

N

0 1m 5m 10m 20m

SCALE 1:200

Notes.
Contractors must verify all dimensions at the site before comencing any work.
No constrcution work before Building Control approval and structural engineer confirmation.
Any discrepancies to be reported to Gridline.
All drawings are to be read in conjunction with all relevant drawings and specifications.

Project No.S

REV	DATE	DESCRIPTION	BY	CH

PROJECT TITLE
174 Morley Road, Haringey
N22 6NT

DRAWING TITLE
Proposed OS Map & Location Plan

DATE	Project No.	DRAWING No.	SCALE @ A3	Drawn by:
February 2026	10968	PR - L001	As Indicated	Maryam

PLANNING SERVICES
Unit 9b,The High Cross Centre,
Fountayne Rd,
N154BE
TEL: 020 8802 3480
www.samplanning.co.uk

Existing garden = 55.898 m²

Proposed rear extension = 17.824 m²

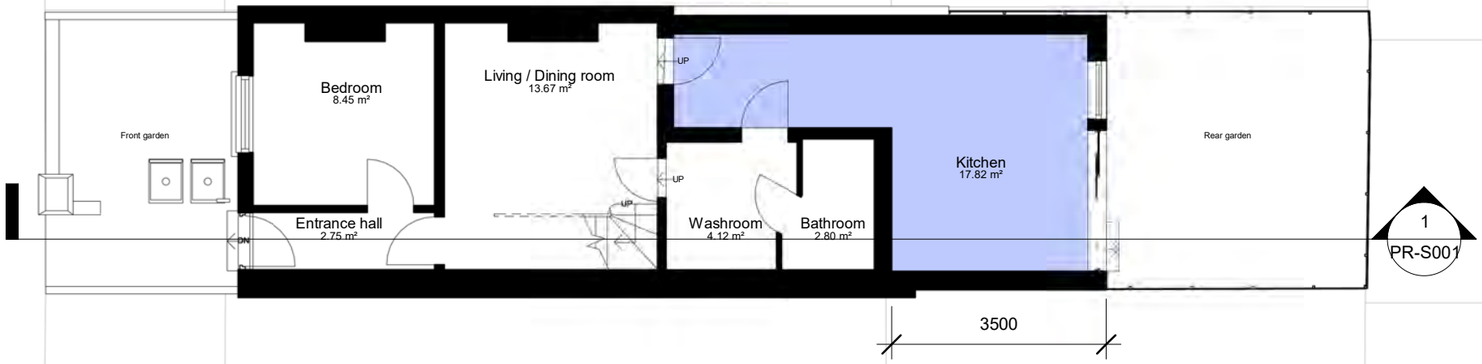

1
PR-S001

N

0 1m 5m 10m

Notes.
Contractors must verify all dimensions at the site before comencing any work.
No constrcution work before Building Control approval and structural engineer confirmation.
Any discrepancies to be reported to Gridline.
All drawings are to be read in conjunction with all relevant drawings and specifications.

Project No.S

REV	DATE	DESCRIPTION	BY	CH

PROJECT TITLE
174 Morley Road, Haringey
N22 6NT

DRAWING TITLE
Proposed Ground Floor Plan

DATE	Project No.	DRAWING No.	SCALE @ A3	Drawn by:
February 2026	10968	PR-P001	1 : 100	Maryam

PLANNING SERVICES
Unit 9b,The High Cross Centre,
Fountayne Rd,
N154BE
TEL: 020 8802 3480
www.samplanning.co.uk

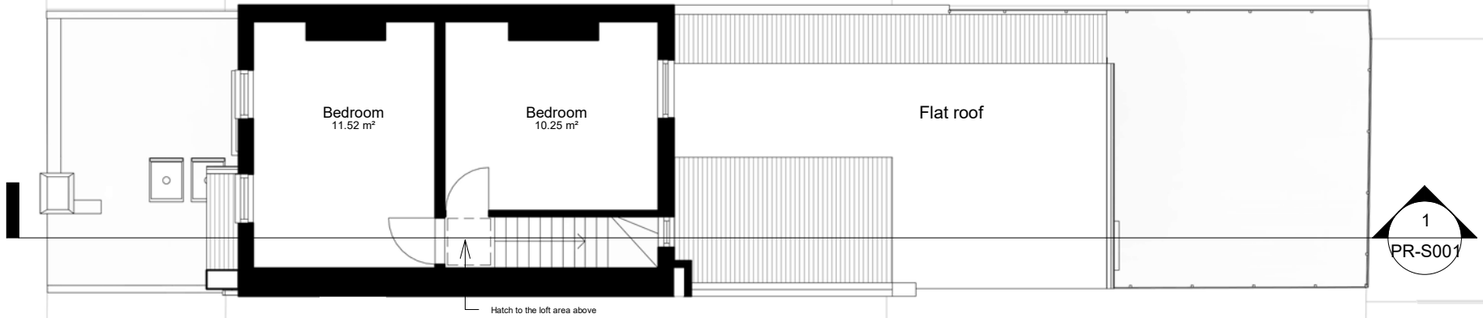

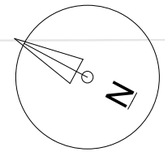

0 1m 5m 10m

Notes.
Contractors must verify all dimensions at the site before comencing any work.
No constrcution work before Building Control approval and structural engineer confirmation.
Any discrepancies to be reported to Gridline.
All drawings are to be read in conjunction with all relevant drawings and specifications.

Project No.S

REV	DATE	DESCRIPTION	BY	CH

PROJECT TITLE
174 Morley Road, Haringey
N22 6NT

DRAWING TITLE
Proposed First Floor Plan

DATE	Project No.	DRAWING No.	SCALE @ A3	Drawn by:
February 2026	10968	PR-P002	1 : 100	Maryam

PLANNING SERVICES
Unit 9b,The High Cross Centre,
Fountayne Rd,
N154BE
TEL: 020 8802 3480
www.samplanning.co.uk

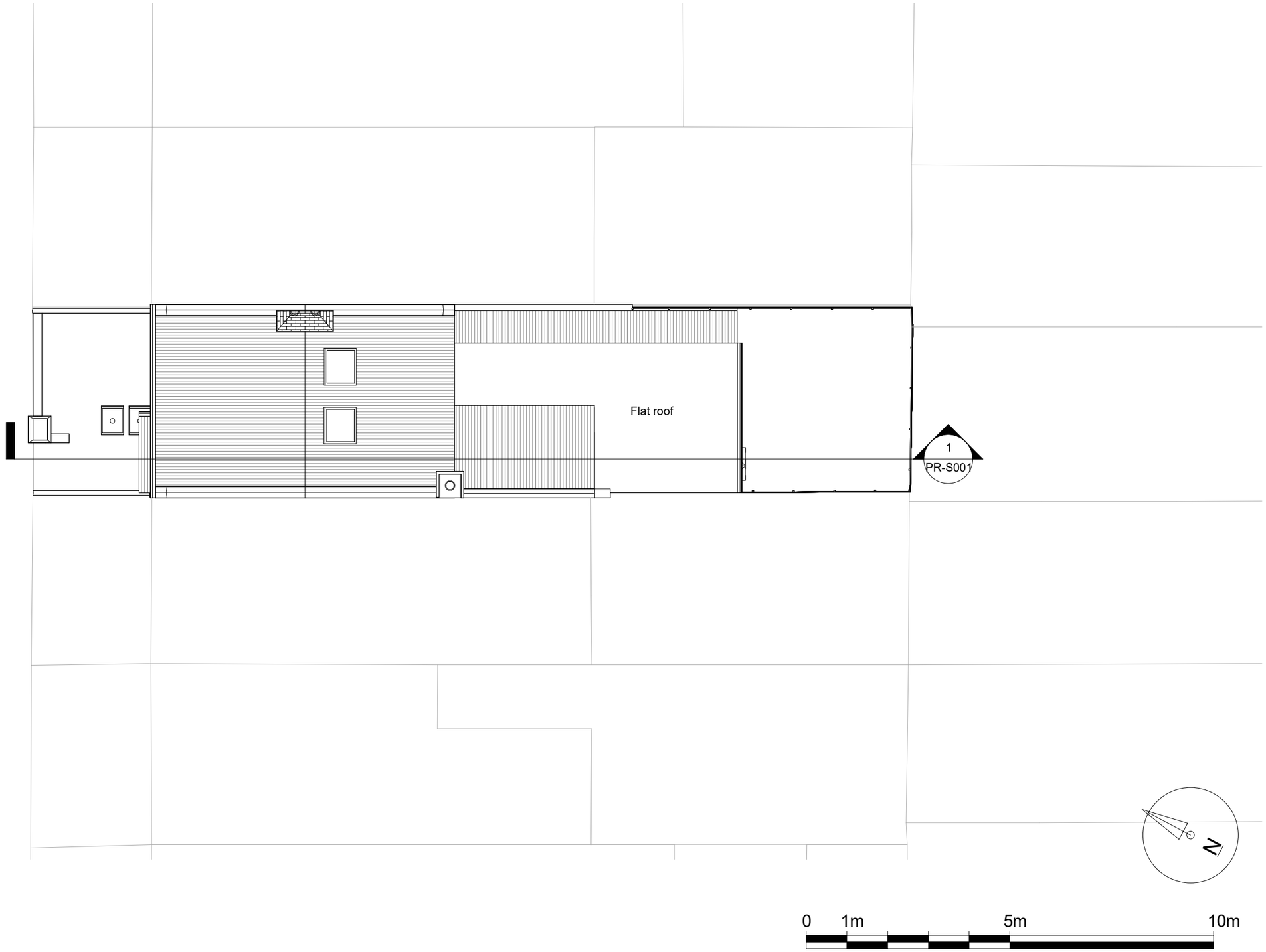

Notes.
Contractors must verify all dimensions at the site before comencing any work.
No constrcution work before Building Control approval and structural engineer confirmation.
Any discrepancies to be reported to Gridline.
All drawings are to be read in conjunction with all relevant drawings and specifications.

Project No.S

REV	DATE	DESCRIPTION	BY	CH

PROJECT TITLE
174 Morley Road, Haringey
N22 6NT

DRAWING TITLE
Proposed Roof Plan

DATE	Project No.	DRAWING No.	SCALE @ A3	Drawn by:
February 2026	10968	PR-P003	1 : 100	Maryam

PLANNING SERVICES
Unit 9b,The High Cross Centre,
Fountayne Rd,
N154BE
TEL: 020 8802 3480
www.samplanning.co.uk

1 Front
1 : 100

2 Rear
1 : 100

0 1m 5m 10m

Notes.
Contractors must verify all dimensions at thesite before comencing any work.
No constrcution work before Building Control approval and structural engineer confirmation.
Any discrepancies to be reported to Gridline.
All drawings are to be read in conjunction with all relevant drawings and specifications.
The Drawings Are For Planning Purposes only

Project No.S

REV	DATE	DESCRIPTION	BY	CH

PROJECT TITLE
174 Morley Road, Haringey
N22 6NT

DRAWING TITLE
Proposed Front and Rear Elevations

DATE	Project No.	DRAWING No.	SCALE @ A3	Drawn by:
February 2026	10968	PR-E001	1 : 100	Maryam

PLANNING SERVICES
Unit 9b,The High Cross Centre,
Fountayne Rd,
N154BE
TEL: 020 8802 3480
www.samplanning.co.uk

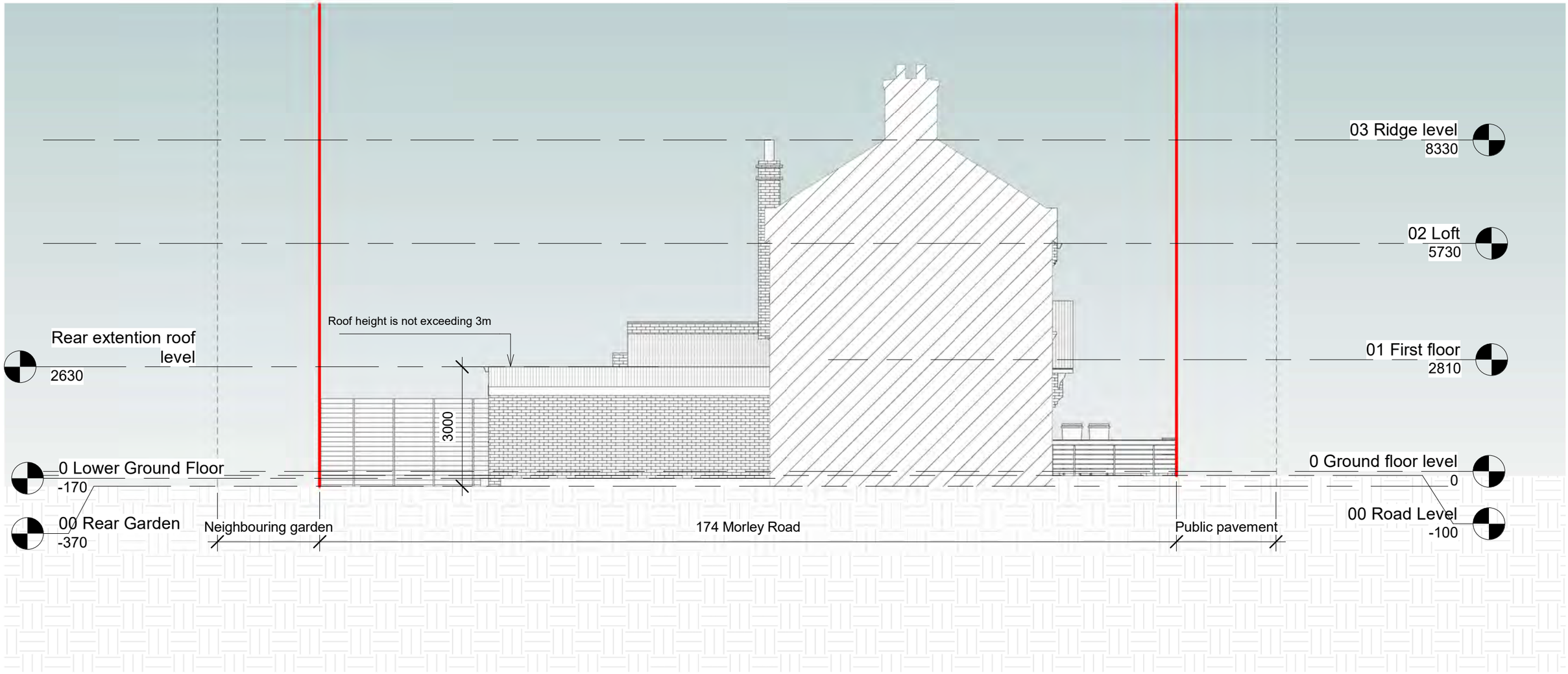

0 1m 5m 10m

Notes.
Contractors must verify all dimensions at thesite before comencing any work.
No constrcution work before Building Control approval and structural engineer confirmation.
Any discrepancies to be reported to Gridline.
All drawings are to be read in conjunction with all relevant drawings and specifications.
The Drawings Are For Planning Purposes only

Project No.S

REV	DATE	DESCRIPTION	BY	CH

PROJECT TITLE
174 Morley Road, Haringey
N22 6NT

DRAWING TITLE
Proposed Side Elevation

DATE	Project No.	DRAWING No.	SCALE @ A3	Drawn by:
February 2026	10968	PR-E002	1 : 100	Maryam

PLANNING SERVICES
Unit 9b,The High Cross Centre,
Fountayne Rd,
N154BE
TEL: 020 8802 3480
www.samplanning.co.uk

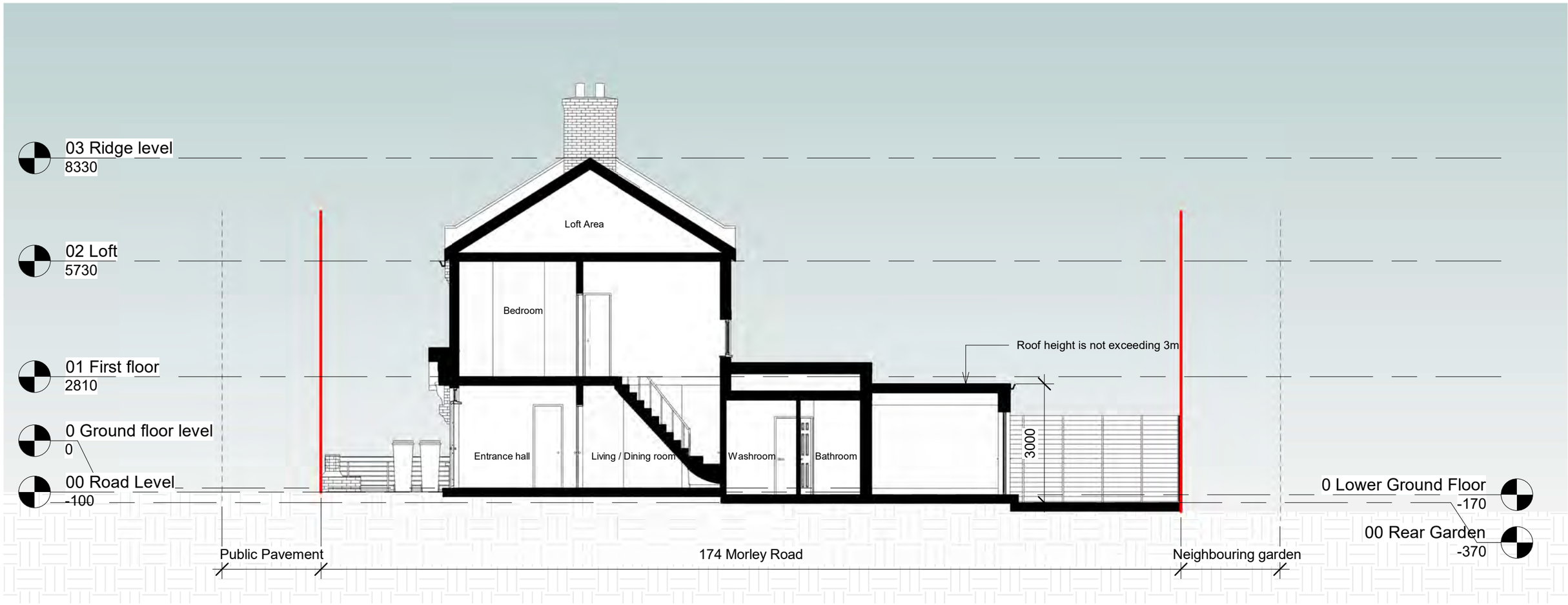

0 1m 5m 10m

Notes.
Contractors must verify all dimensions at thesite before comencing any work.
No constrcution work before Building Control approval and structural engineer confirmation.
Any discrepancies to be reported to Gridline.
All drawings are to be read in conjunction with all relevant drawings and specifications.
The Drawings Are For Planning Purposes only

Project No.S

REV	DATE	DESCRIPTION	BY	CH

PROJECT TITLE
174 Morley Road, Haringey
N22 6NT

DRAWING TITLE
Proposed Section AA

DATE	Project No.	DRAWING No.	SCALE @ A3	Drawn by:
February 2026	10968	PR-S001	1 : 100	Maryam

PLANNING SERVICES
Unit 9b,The High Cross Centre,
Fountayne Rd,
N154BE
TEL: 020 8802 3480
www.samplanning.co.uk

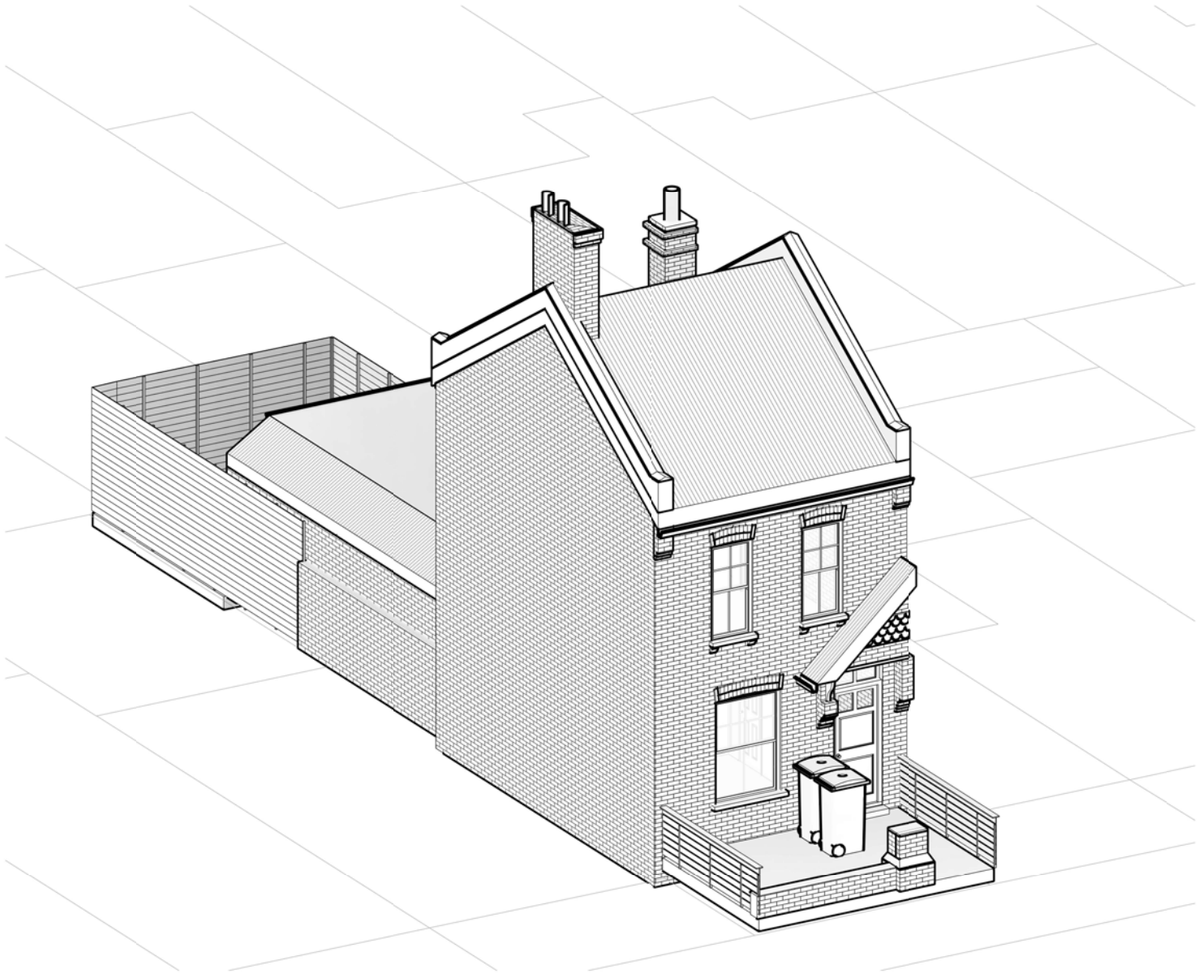

1 Front view

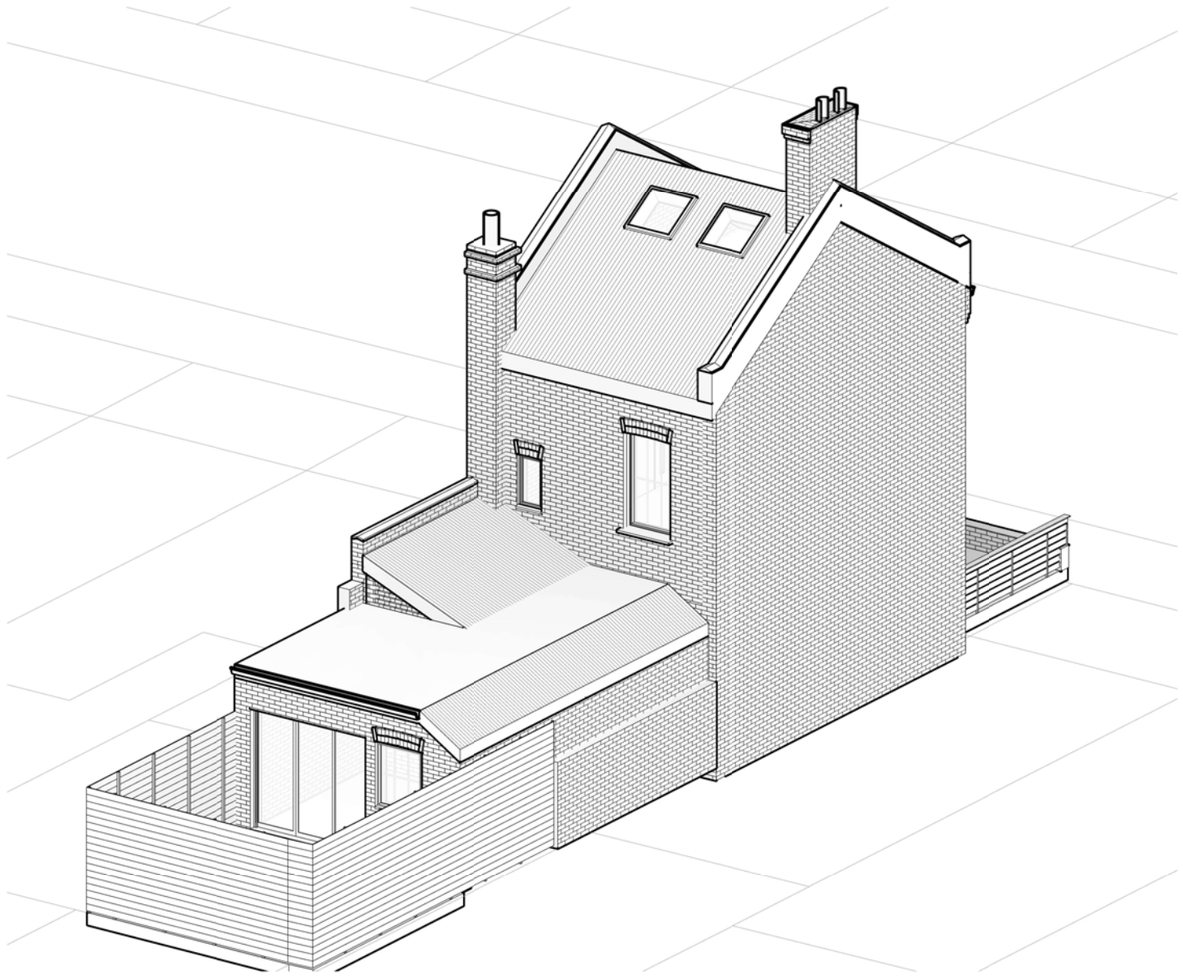

2 Rear view

Notes.
Contractors must verify all dimensions at the site before comencing any work.
No constrcution work before Building Control approval and structural engineer confirmation.
Any discrepancies to be reported to Gridline.
All drawings are to be read in conjunction with all relevant drawings and specifications.

Project No.S

REV	DATE	DESCRIPTION	BY	CH

PROJECT TITLE
174 Morley Road, Haringey
N22 6NT

DRAWING TITLE
Proposed Front & Rear Perspective views

DATE	Project No.	DRAWING No.	SCALE @ A3	Drawn by:
February 2026	10968	PR-PE001		Maryam

PLANNING SERVICES
Unit 9b,The High Cross Centre,
Fountayne Rd,
N154BE
TEL: 020 8802 3480
www.samplanning.co.uk