1 Existing East Elevation
Scale:1:100 @ A3

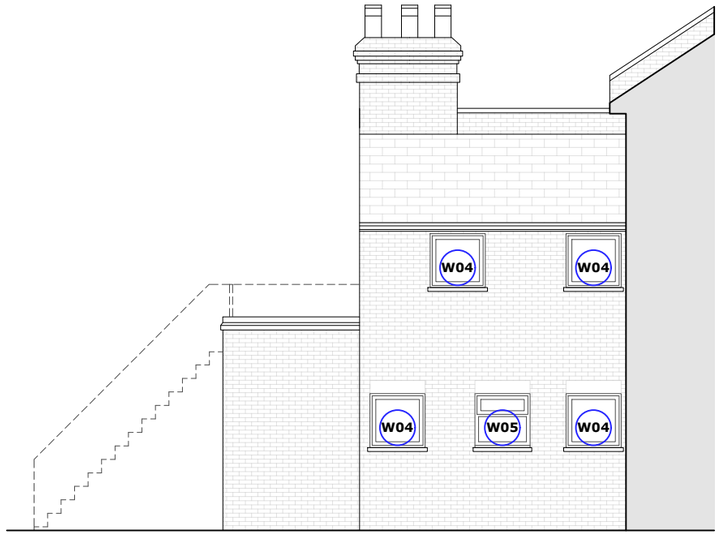


2 Existing South Elevation
Scale:1:100 @ A3

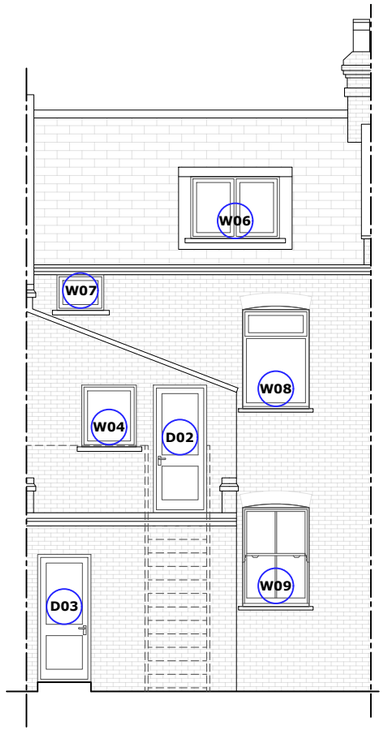


3 Existing West Elevation
Scale:1:100 @ A3

Scale Bar 1:100 — 0 1 2 5m

4 Proposed East Elevation
Scale:1:100 @ A3

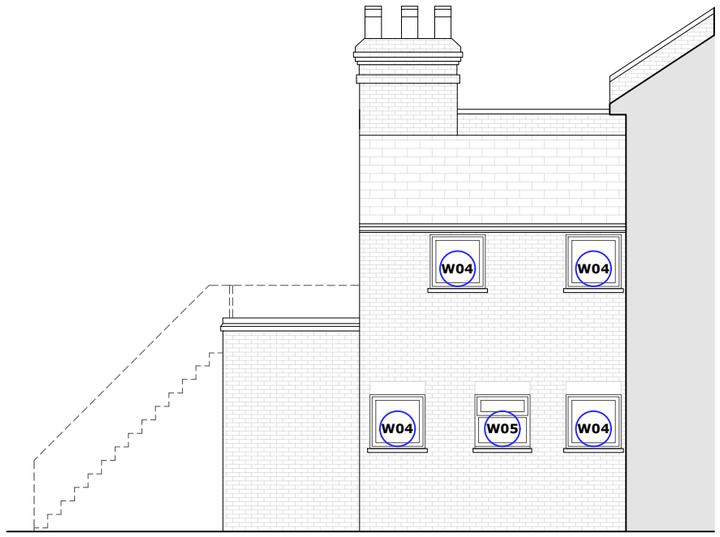


5 Proposed South Elevation
Scale:1:100 @ A3

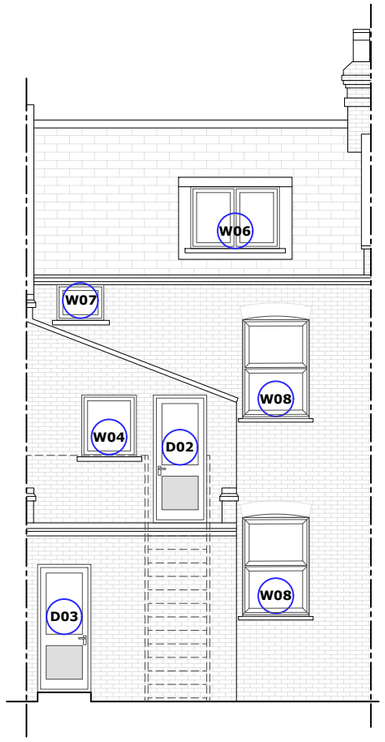


6 Proposed West Elevation
Scale:1:100 @ A3

| Rev | Description | By | QA | DD.MM.YY |
|---|---|---|---|---|
| P2 | Client feedback | TVS | DM | 05.05.26 |
| P1 | Planning | TVS | DM | 27.04.26 |

© This drawing and any design hereon is the copyright of Potter Raper and must not be reproduced without their written consent. All drawings remain the property of Potter Raper. Figured dimension only to be taken from this drawing. All dimensions to be checked on site. Please inform Potter Raper immediately of any discrepancies before work proceeds.

Client
Wates / Clarion

Project Name
Capital Works 2026 / 27

Project Location
13 Grove Park Road, Haringey, London, N15 4SW

Sheet Name
Existing and Proposed Elevations

Project Status
Planning

Drawing Nr.
12235-PR-GPR_13-ZZ-DR-A-PL201

Scale
1:100 @ A3

POTTER RAPER
Duncan House
1A Burnhill Road
Beckenham
Kent
BR3 3LA
Tel: 020 8658 3538