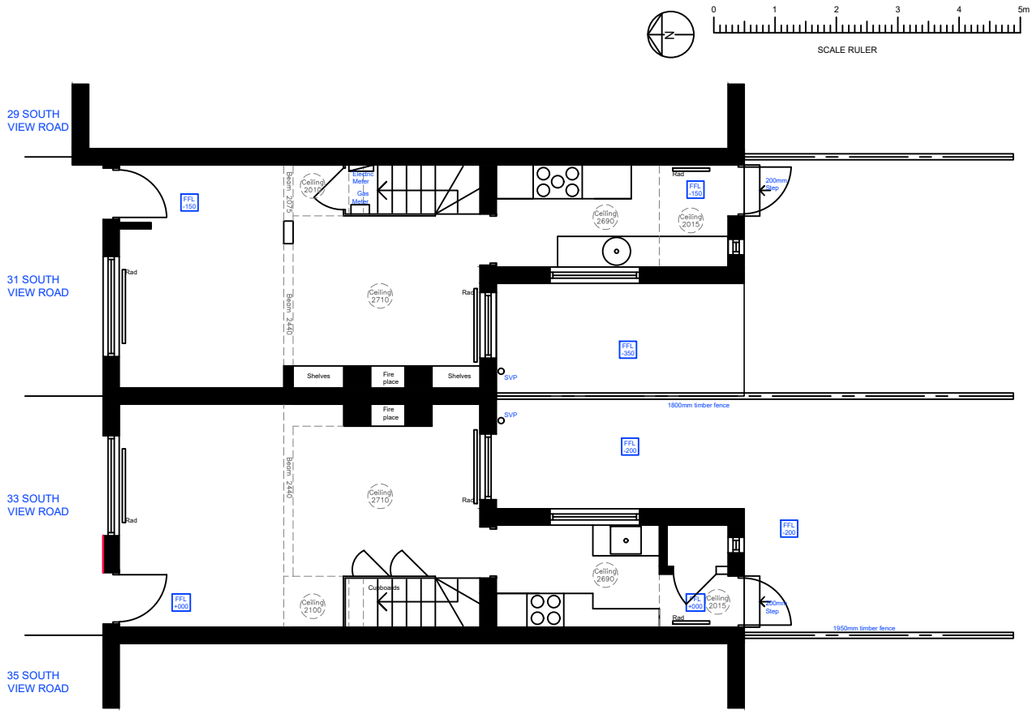

GROUND FLOOR PLAN
AS EXISTING

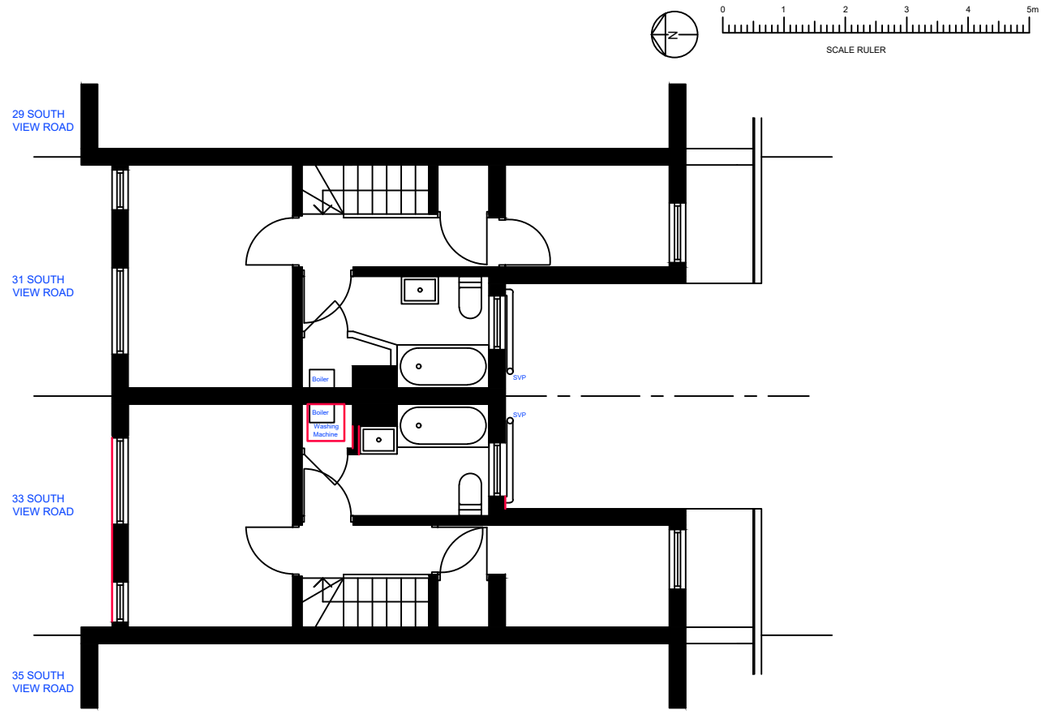

FIRST FLOOR PLAN
AS EXISTING

Notes:

- Planners can scale from this drawing.
- Contractor to verify all dimensions on site.
- Any discrepancy to be reported to the architect for clarification.
- Drawing and specifications to be read in conjunction with information from all other design consultants and contractors.
- Drawings and specifications to be read in conjunction with Designer's Hazard and Environment Assessment Record in accordance with current CDM regulations.
- All works to be carried out in accordance with the latest appropriate codes of practice and to comply with current building regulations.

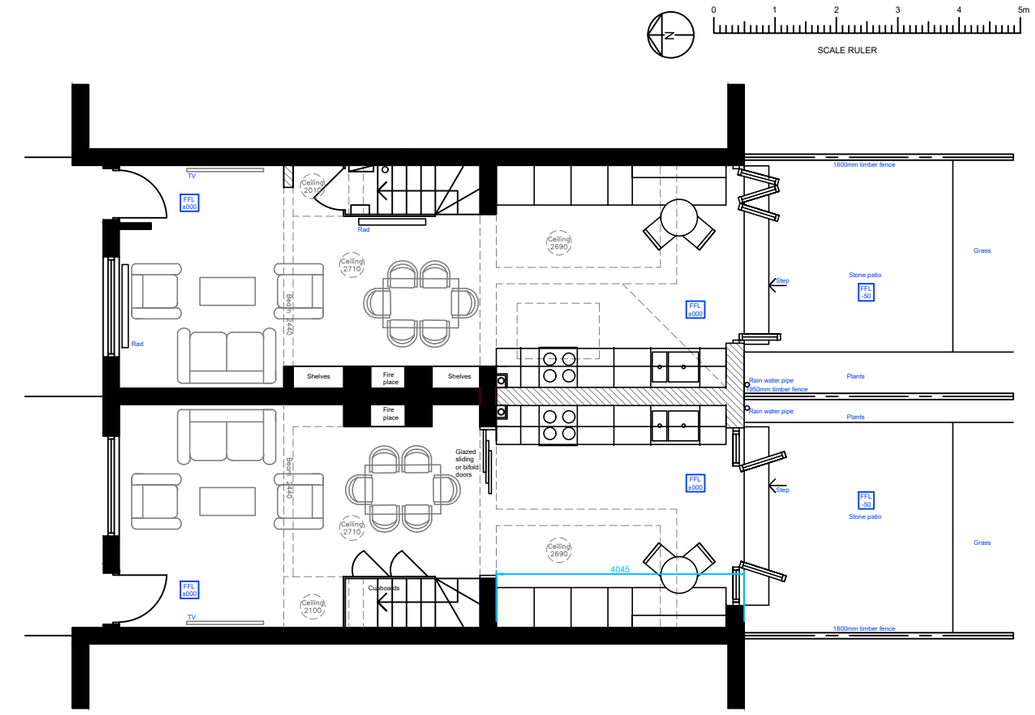

GROUND FLOOR PLAN
AS PROPOOSED

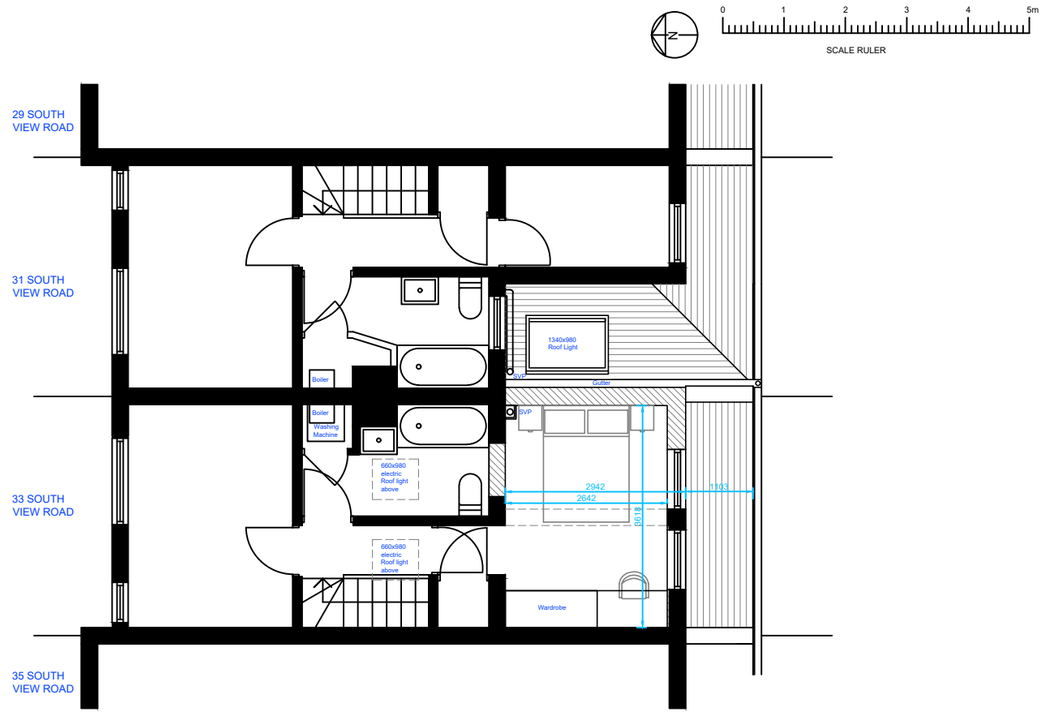

FIRST FLOOR PLAN
AS PROPOSED

rev	details	date

project
33 SOUTH VIEW ROAD

drawing
GROUND & FIRST FLOOR PLANS
EXISTING & PROPOSED

job no	drawing no	rev
2582	021	

status
Planning

date	scale @ A3	
10/06/26	1:100	

HARK ARCHITECTURE LTD

E: info@harkarchitecture.co.uk
T: 02081234620

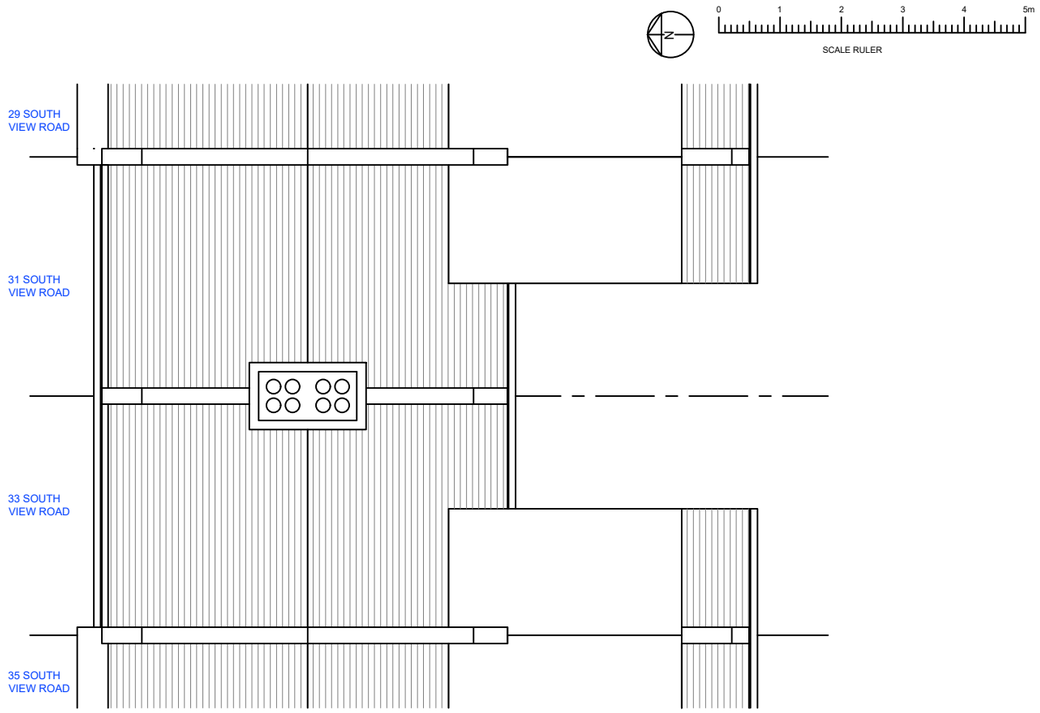

ROOF PLAN AS EXISTING

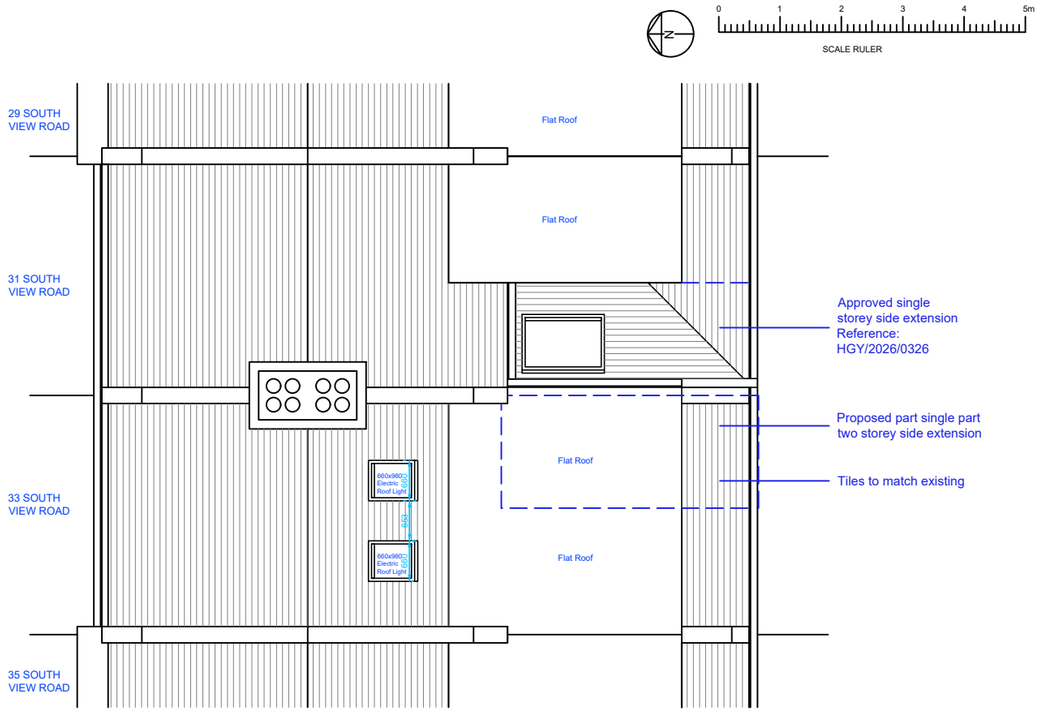

ROOF PLAN AS PROPOSED

FRONT ELEVATION AS EXISTING

FRONT ELEVATION AS PROPOSED

Notes:

- Planners can scale from this drawing.
- Contractor to verify all dimensions on site.
- Any discrepancy to be reported to the architect for clarification.
- Drawing and specifications to be read in conjunction with information from all other design consultants and contractors.
- Drawings and specifications to be read in conjunction with Designer's Hazard and Environment Assessment Record in accordance with current CDM regulations.
- All works to be carried out in accordance with the latest appropriate codes of practice and to comply with current building regulations.

rev	details	date

project
33 SOUTH VIEW ROAD

drawing
ROOF PLAN & FRONT ELEVATION EXISTING & PROPOSED

job no	drawing no	rev
2582	022	

status
Planning

date	scale @ A3
10/06/26	1:100

HARK ARCHITECTURE LTD

E: info@harkarchitecture.co.uk
T: 02081234620

REAR ELEVATION AS EXISTING

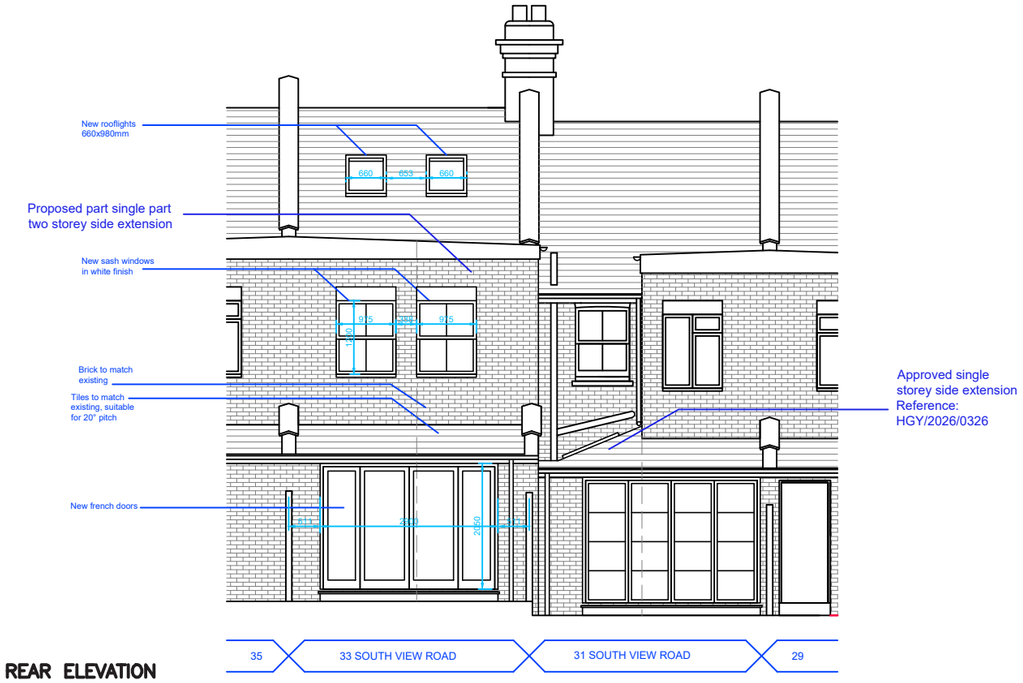

REAR ELEVATION AS PROPOSED

Notes:

- Planners can scale from this drawing.
- Contractor to verify all dimensions on site.
- Any discrepancy to be reported to the architect for clarification.
- Drawing and specifications to be read in conjunction with information from all other design consultants and contractors.
- Drawings and specifications to be read in conjunction with Designer's Hazard and Environment Assessment Record in accordance with current CDM regulations.
- All works to be carried out in accordance with the latest appropriate codes of practice and to comply with current building regulations.

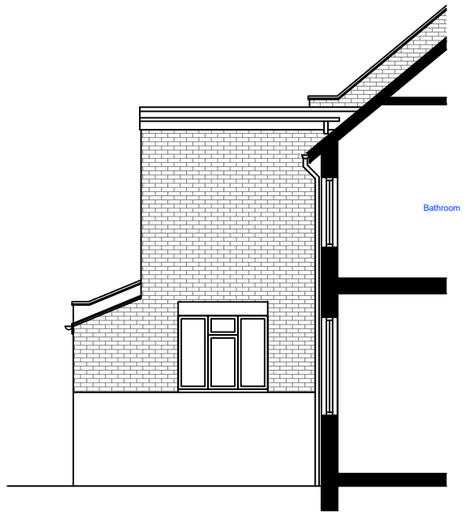

SIDE ELEVATION AS EXISTING

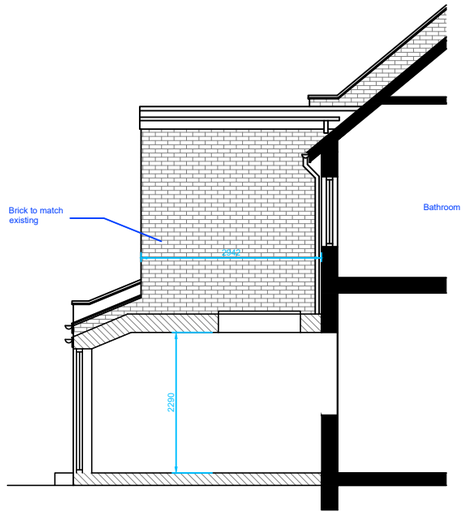

SIDE ELEVATION AS PROPOSED

rev	details	date

project
33 SOUTH VIEW ROAD

drawing
REAR & SIDE ELEVATION
EXISTING & PROPOSED

job no	drawing no	rev
2582	023	

status
Planning

date	scale @ A3	
10/06/26	1:100	

HARK ARCHITECTURE LTD

E: info@harkarchitecture.co.uk
T: 02081234620

SCALE RULER

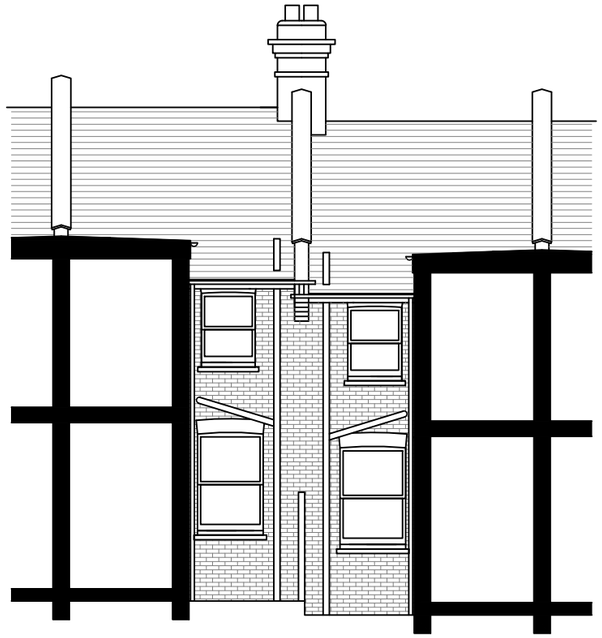

SECTION AA
AS EXISTING

35 | 33 SOUTH VIEW ROAD | 31 SOUTH VIEW ROAD | 29

SITE PHOTOS
TAKEN ON MAY 23rd 2026

Notes:

- Planners can scale from this drawing.
- Contractor to verify all dimensions on site.
- Any discrepancy to be reported to the architect for clarification.
- Drawing and specifications to be read in conjunction with information from all other design consultants and contractors.
- Drawings and specifications to be read in conjunction with Designer's Hazard and Environment Assessment Record in accordance with current CDM regulations.
- All works to be carried out in accordance with the latest appropriate codes of practice and to comply with current building regulations.



SCALE RULER

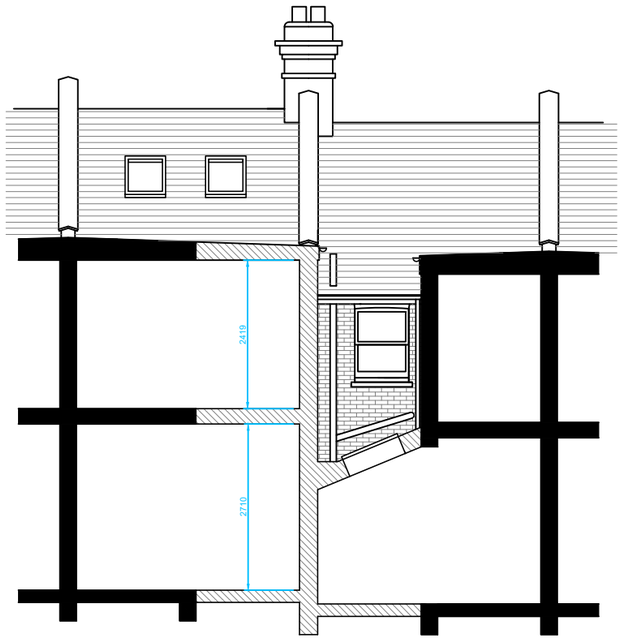

SECTION AA
AS PROPOSED

35 | 33 SOUTH VIEW ROAD | 31 SOUTH VIEW ROAD | 29

rev	details	date

project
33 SOUTH VIEW ROAD

drawing
SECTION A-A & SITE PHOTOS
EXISTING & PROPOSED

job no	drawing no	rev
2582	024	

status
Planning

date	scale @ A3	
10/06/26	1:100	

HARK ARCHITECTURE LTD

E: info@harkarchitecture.co.uk
T: 02081234620