1 Existing South Elevation

Scale:1:100 @ A1

2 A - A

Scale:1:100 @ A1

3 B - B

Scale:1:100 @ A1

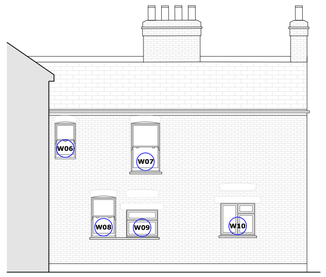

4 Existing East Elevation

Scale:1:100 @ A1

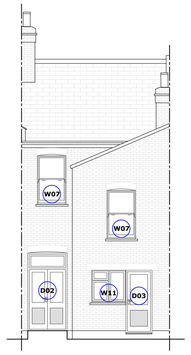

5 Existing North Elevation

Scale:1:100 @ A1

6 Proposed South Elevation

Scale:1:100 @ A1

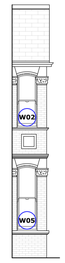

7 A - A

Scale:1:100 @ A1

8 B - B

Scale:1:100 @ A1

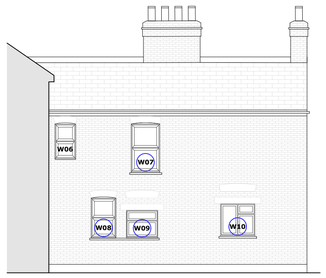

9 Proposed East Elevation

Scale:1:100 @ A1

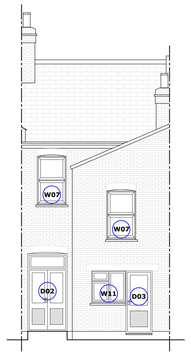

10 Proposed North Elevation

Scale:1:100 @ A1

Scale Bar 1:100 0 1 2 5m

Rev	Description	By	QA	DD.MM.YY
P1	Planning	TVS	DM	10.06.26

© This drawing and any design hereon is the copyright of Potter Raper and must not be reproduced without their written consent. All drawings remain the property of Potter Raper. Figured dimension only to be taken from this drawing. All dimensions to be checked on site. Please inform Potter Raper immediately of any discrepancies before work proceeds.

Client
Wates / Clarion

Project Name
Capital Works 2026 / 27

Project Location
148 Philip Lane, Haringey, London, N15 4JN

Sheet Name
Existing and Proposed Elevations

Project Status
Planning

Drawing Nr.
12235-PR-PL_148-ZZ-DR-A-PL201

Scale
1:100 @ A1

POTTER RAPER
Duncan House
1A Burnhill Road
Beckenham
Kent
BR3 3LA
Tel: 020 8658 3538