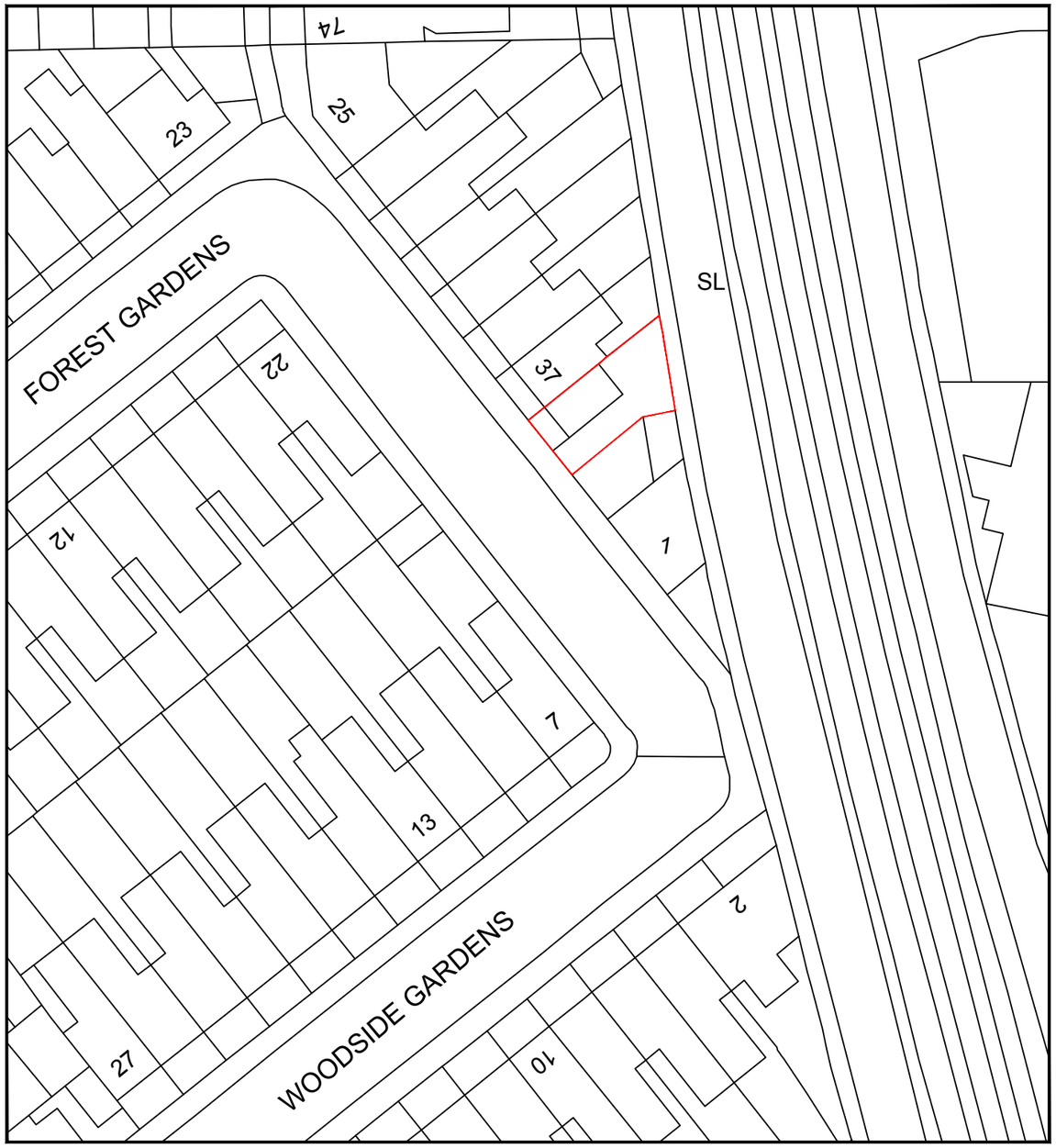

EXISTING SITE PLAN
Scale:1/500

EXISTING LOCATION PLAN
Scale:1/1250

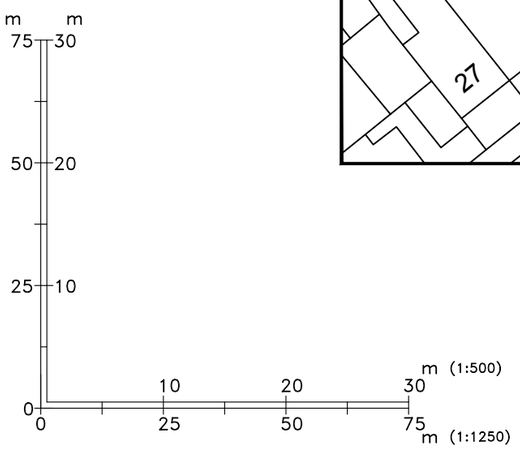

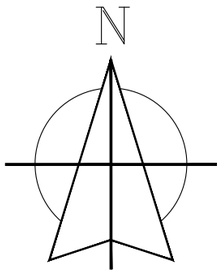

Notes:

1. All dimensions in millimetres (mm) and levels in metres (m) unless noted otherwise.
2. This drawing to be read in conjunction with all other relevant drawings and specification and the Engineer of the project's details.
3. All work to comply with the relevant British Standards, Codes of Practice and the Building Regulations.
4. Builder/owner must inform the Building Control Officer and the Engineer/Designer immediately of any unforeseen site conditions.
5. Any issues caused as a result of builders/owners not working to the approved drawings and or not following instructions of Building Control Officers, will make them liable for any consequential issues.
6. The appointment of Narch Is limited to architectural planning drawings only.

Notes:

Project:

Land at Rear of
1 Woodside Gardens, London, N17 6UY

Drawing Title:

EXISTING SITE & LOCATION PLAN

Drawing No:	Revision:
2603-02-01	
Scale: As Shown @A3	Date: March 2026

20 Commerce Road,
London N22 8ED

020 8889 0468
074 0016 6788

NARCH
DESIGN & BUILD
www.narch.co.uk