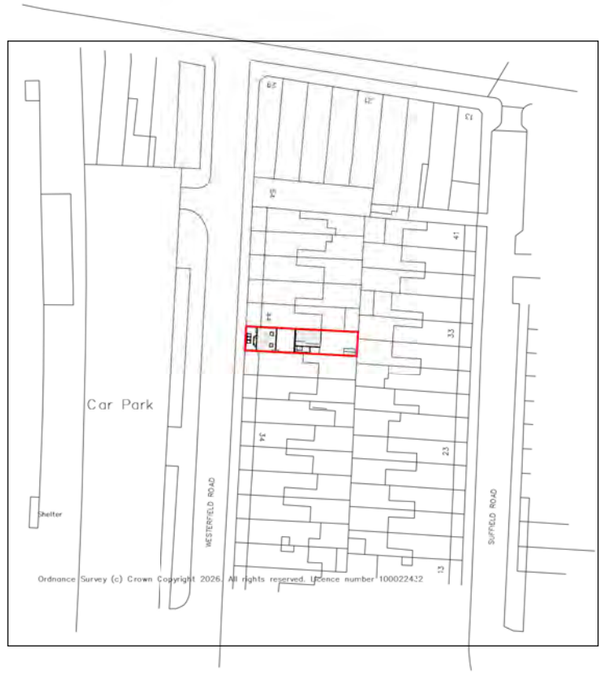

1 OS Map

1 : 1250

N

0 25m 50m 100m

SCALE 1:1250

Property Boundary

Property Boundary Area= 112 sqm

Property G.I.A= 126 sqm

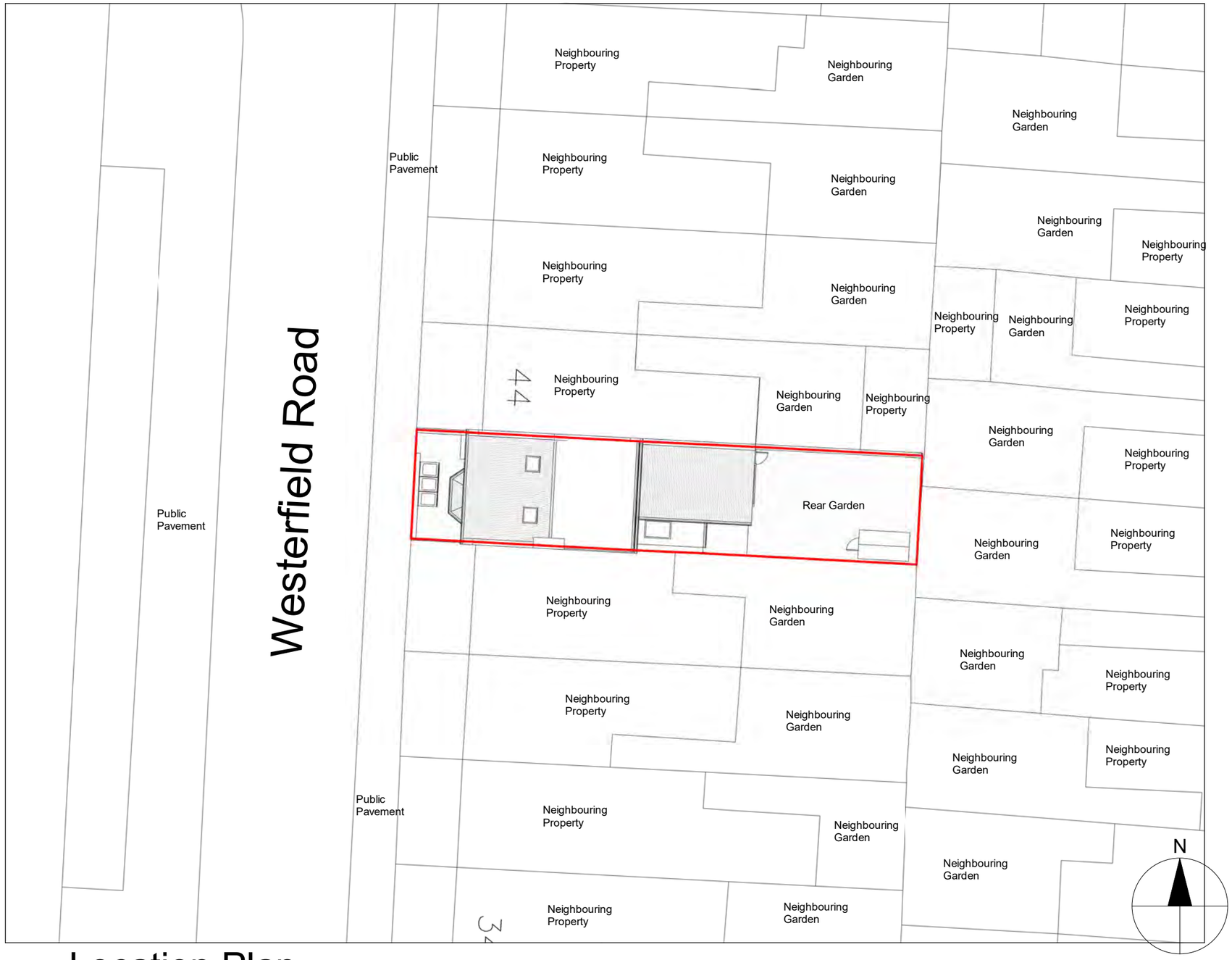

2 Location Plan

1 : 200

0 1m 5m 10m 20m

SCALE 1:200

Notes.
Contractors must verify all dimensions at the site before comencing any work.
No constrcution work before Building Control approval and structural engineer confirmation.
Any discrepancies to be reported to Gridline.
All drawings are to be read in conjunction with all relevant drawings and specifications.

Project No.S

REV	DATE	DESCRIPTION	BY	CH
A	June 26			
B	June 26			

PROJECT TITLE
42 Westerfield Road,
South Tottenham, N15 5LD

DRAWING TITLE
Existing OS Map and Location Plan

DATE	Project No.	DRAWING No.	SCALE @ A3	Drawn by:
March 2026	11227	EX - L001	As Indicated	AS

PLANNING SERVICES
Unit 9b,The High Cross Centre,
Fountayne Rd,
N154BE
TEL: 020 8802 3480
www.samplanning.co.uk

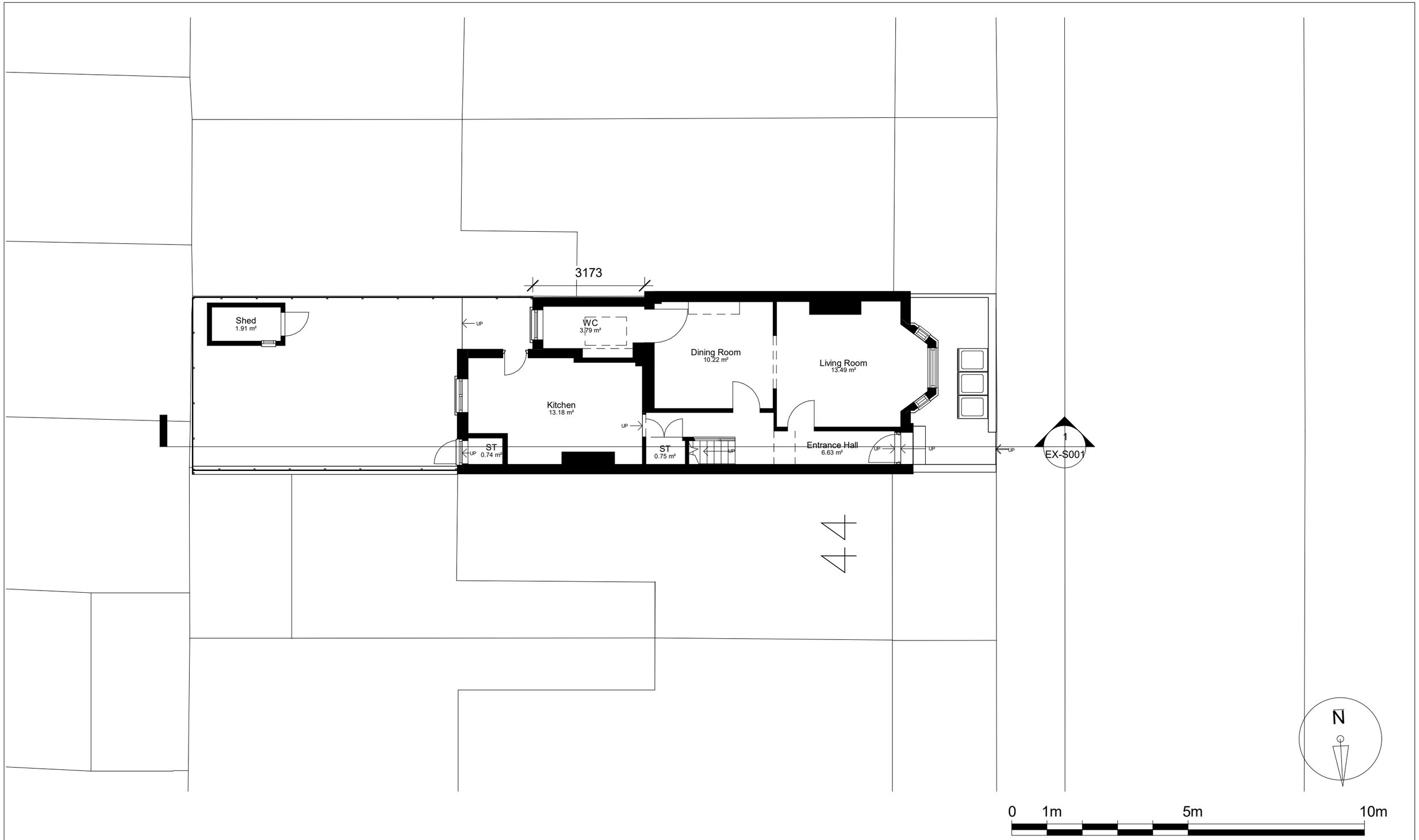

Notes.
Contractors must verify all dimensions at the site before comencing any work.
No constrcution work before Building Control approval and structural engineer confirmation.
Any discrepancies to be reported to Gridline.
All drawings are to be read in conjunction with all relevant drawings and specifications.

Project No.S

REV	DATE	DESCRIPTION	BY	CH
A	June 26			
B	June 26			

PROJECT TITLE
42 Westerfield Road,
South Tottenham, N15 5LD

DRAWING TITLE
Existing Ground Floor Plan

DATE	Project No.	DRAWING No.	SCALE @ A3	Drawn by:
February 2026	11227	EX-P001	1 : 100	AS

PLANNING SERVICES
Unit 9b,The High Cross Centre,
Fountayne Rd,
N154BE
TEL: 020 8802 3480
www.samplanning.co.uk

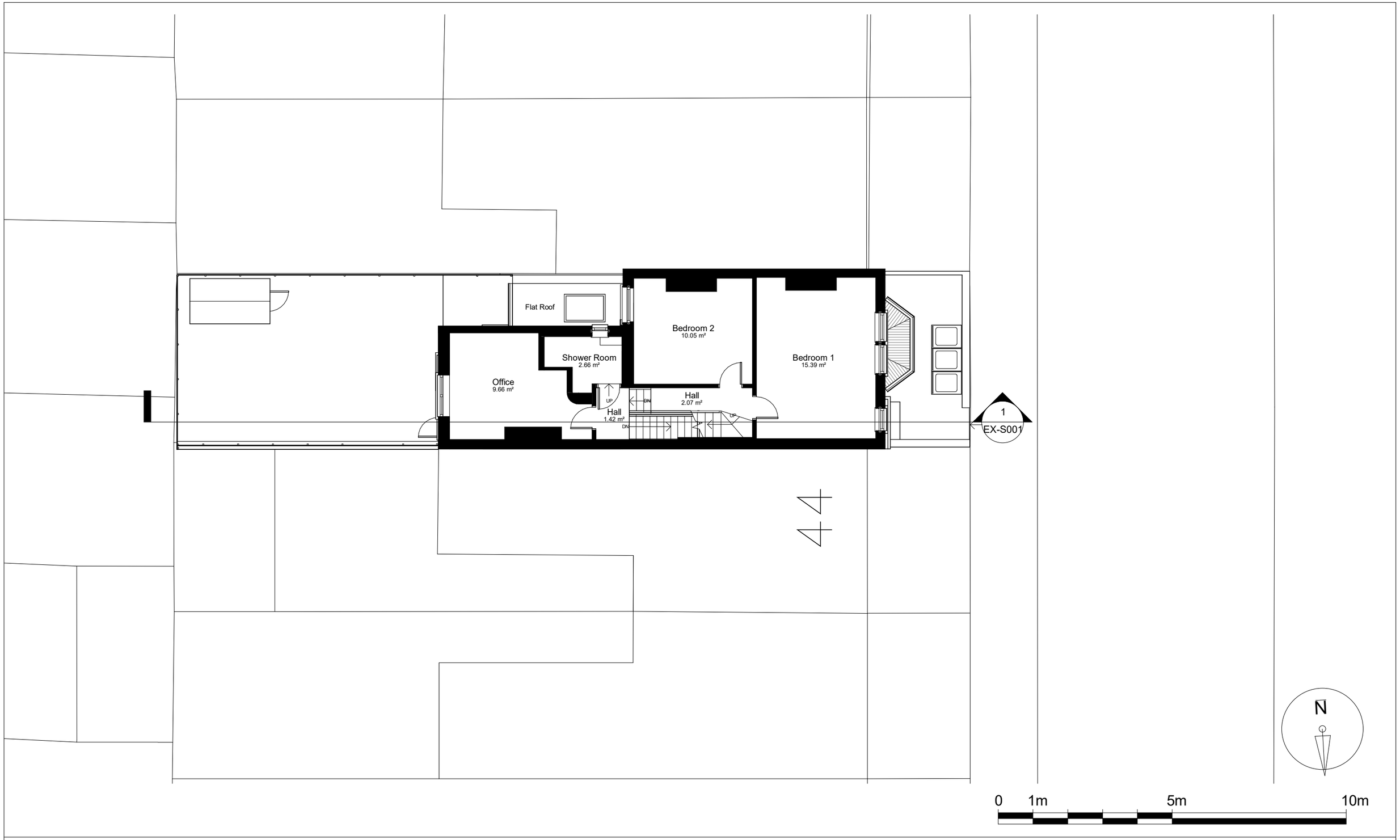

Notes.
Contractors must verify all dimensions at the site before comencing any work.
No constrcution work before Building Control approval and structural engineer confirmation.
Any discrepancies to be reported to Gridline.
All drawings are to be read in conjunction with all relevant drawings and specifications.

Project No.S

REV	DATE	DESCRIPTION	BY	CH
A	June 26			
B	June 26			

PROJECT TITLE
42 Westerfield Road,
South Tottenham, N15 5LD

DRAWING TITLE
Existing First Floor Plan

DATE	Project No.	DRAWING No.	SCALE @ A3	Drawn by:
February 2026	11227	EX-P002	1 : 100	AS

PLANNING SERVICES
Unit 9b,The High Cross Centre,
Fountayne Rd,
N154BE
TEL: 020 8802 3480
www.samplanning.co.uk

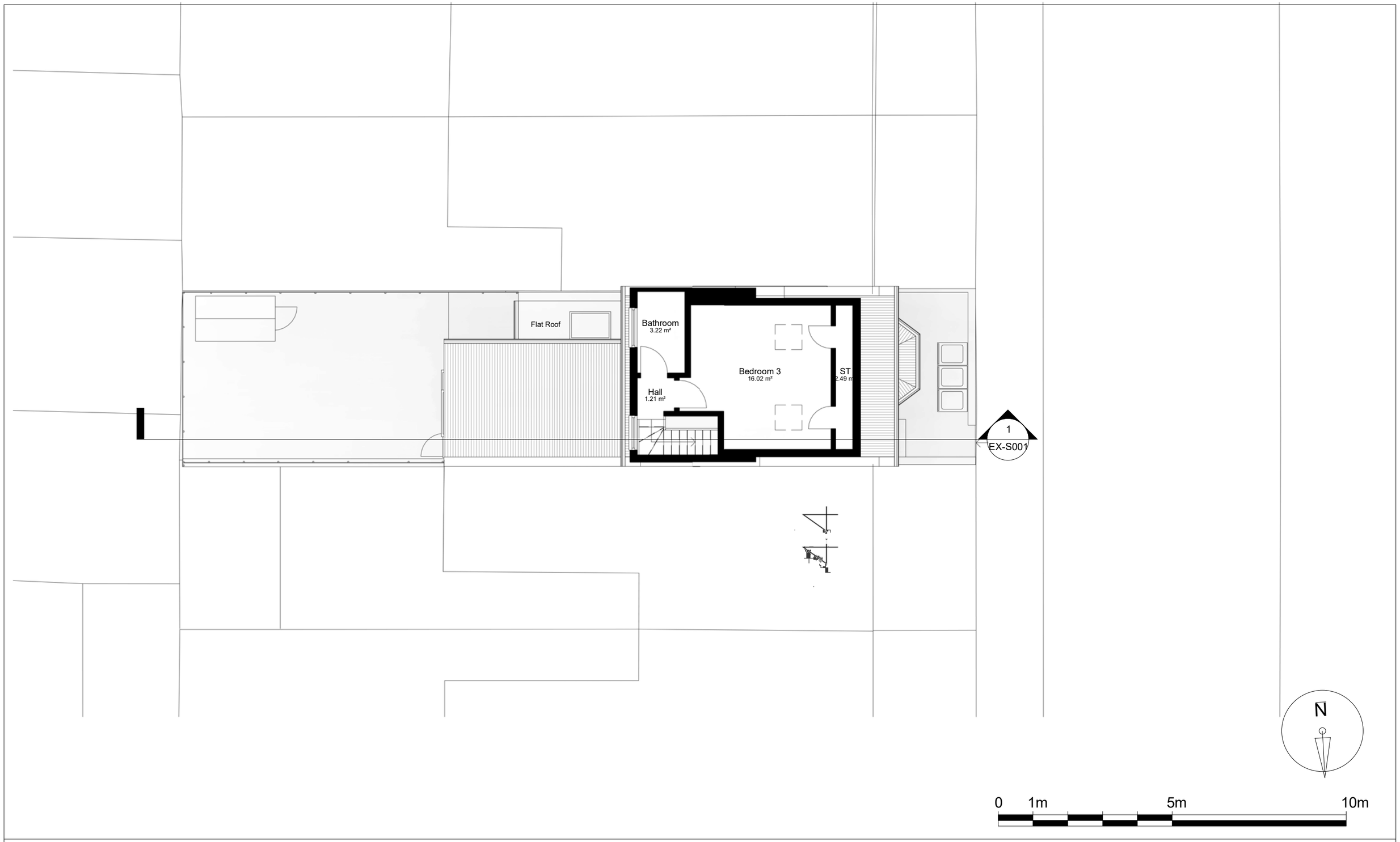

Notes.
Contractors must verify all dimensions at the site before comencing any work.
No constrcution work before Building Control approval and structural engineer confirmation.
Any discrepancies to be reported to Gridline.
All drawings are to be read in conjunction with all relevant drawings and specifications.

Project No.S

REV	DATE	DESCRIPTION	BY	CH
A	June 26			
B	June 26			

PROJECT TITLE
42 Westerfield Road,
South Tottenham, N15 5LD

DRAWING TITLE
Existing Loft Floor Plan

DATE	Project No.	DRAWING No.	SCALE @ A3	Drawn by:
February 2026	11227	EX-P003	1 : 100	AS

PLANNING SERVICES
Unit 9b,The High Cross Centre,
Fountayne Rd,
N154BE
TEL: 020 8802 3480
www.samplanning.co.uk

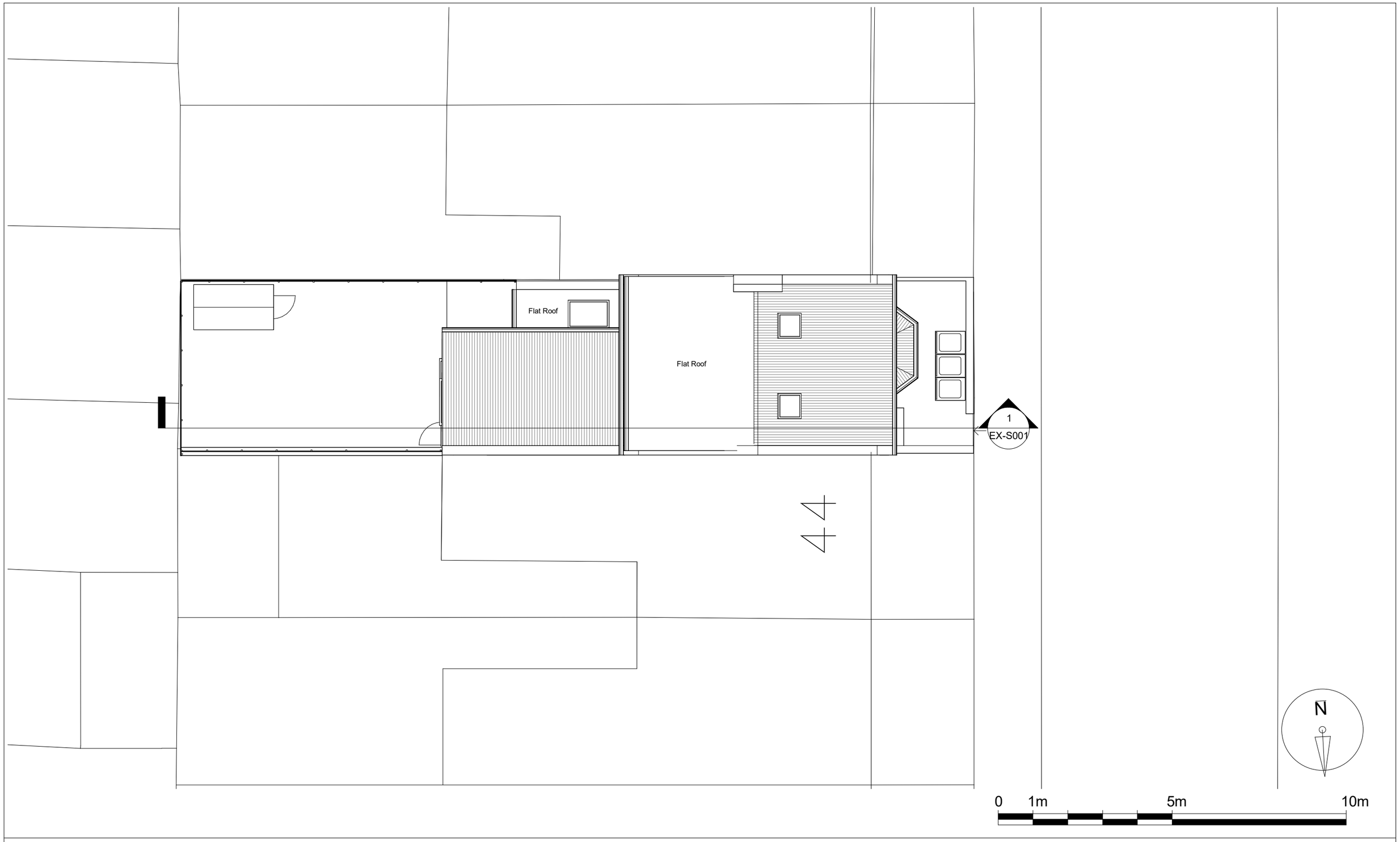

Notes.
Contractors must verify all dimensions at the site before comencing any work.
No constrcution work before Building Control approval and structural engineer confirmation.
Any discrepancies to be reported to Gridline.
All drawings are to be read in conjunction with all relevant drawings and specifications.

Project No.S

REV	DATE	DESCRIPTION	BY	CH
A	June 26			
B	June 26			

PROJECT TITLE
42 Westerfield Road,
South Tottenham, N15 5LD

DRAWING TITLE
Existing Roof Plan

DATE	Project No.	DRAWING No.	SCALE @ A3	Drawn by:
February 2026	11227	EX-P004	1 : 100	AS

PLANNING SERVICES
Unit 9b,The High Cross Centre,
Fountayne Rd,
N154BE
TEL: 020 8802 3480
www.samplanning.co.uk

Notes.
Contractors must verify all dimensions at thesite before comencing any work.
No constrcution work before Building Control approval and structural engineer confirmation.
Any discrepancies to be reported to Gridline.
All drawings are to be read in conjunction with all relevant drawings and specifications.
The Drawings Are For Planning Purposes only

Project No.S

REV	DATE	DESCRIPTION	BY	CH
A	June 26			
B	June 26			

PROJECT TITLE
42 Westerfield Road,
South Tottenham, N15 5LD

DRAWING TITLE
Existing Front and Rear Elevations

DATE	Project No.	DRAWING No.	SCALE @ A3	Drawn by:
February 2026	11227	EX-E001	1 : 100	AS

PLANNING SERVICES
Unit 9b,The High Cross Centre,
Fountayne Rd,
N154BE
TEL: 020 8802 3480
www.samplanning.co.uk

0 1m 5m 10m

Notes.
Contractors must verify all dimensions at thesite before comencing any work.
No constrcution work before Building Control approval and structural engineer confirmation.
Any discrepancies to be reported to Gridline.
All drawings are to be read in conjunction with all relevant drawings and specifications.
The Drawings Are For Planning Purposes only

Project No.S

REV	DATE	DESCRIPTION	BY	CH
A	June 26			
B	June 26			

PROJECT TITLE
42 Westerfield Road,
South Tottenham, N15 5LD

DRAWING TITLE
Existing Side Elevation 1

DATE	Project No.	DRAWING No.	SCALE @ A3	Drawn by:
February 2026	11227	EX-E002	1 : 100	AS

PLANNING SERVICES
Unit 9b,The High Cross Centre,
Fountayne Rd,
N154BE
TEL: 020 8802 3480
www.samplanning.co.uk

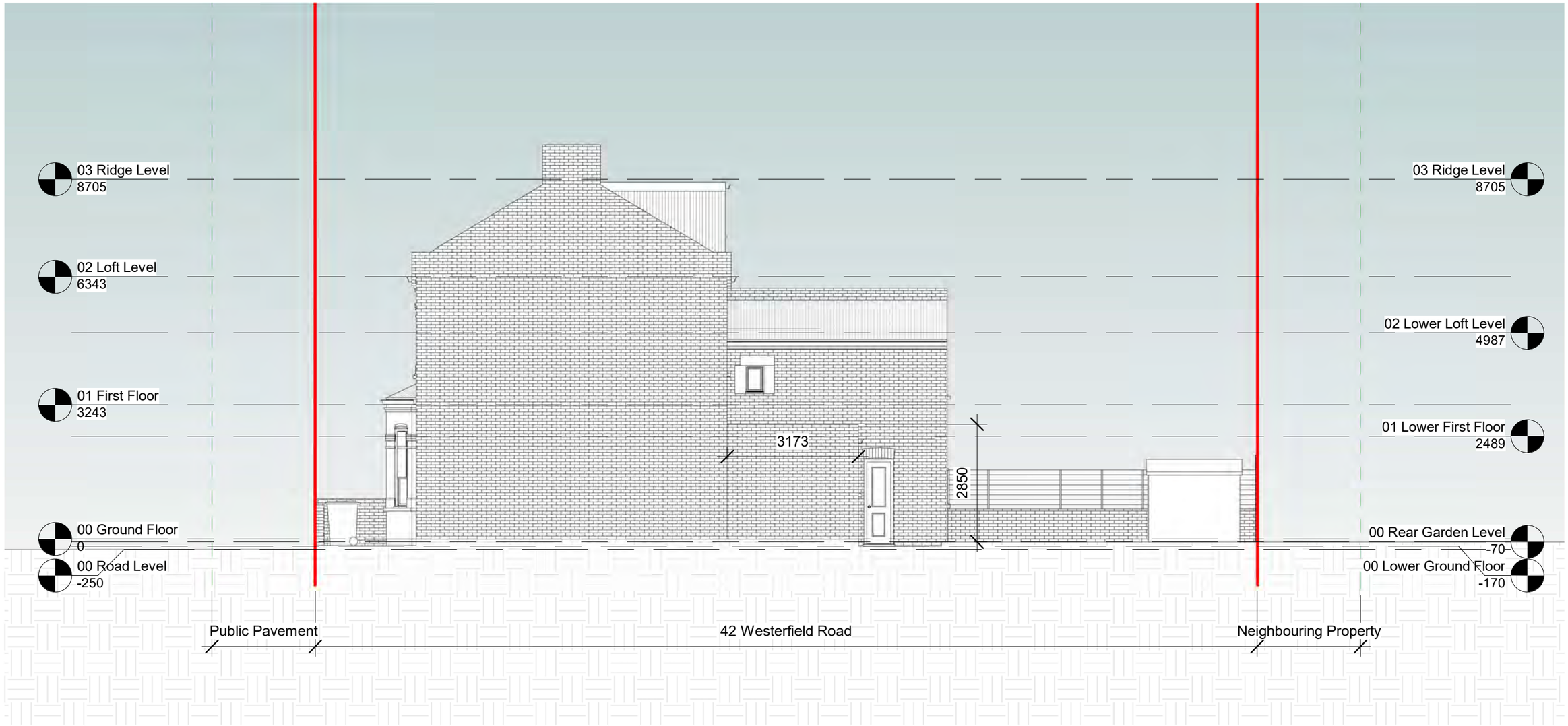

0 1m 5m 10m

Notes.
Contractors must verify all dimensions at thesite before comencing any work.
No constrcution work before Building Control approval and structural engineer confirmation.
Any discrepancies to be reported to Gridline.
All drawings are to be read in conjunction with all relevant drawings and specifications.
The Drawings Are For Planning Purposes only

Project No.S

REV	DATE	DESCRIPTION	BY	CH
A	June 26			
B	June 26			

PROJECT TITLE
42 Westerfield Road,
South Tottenham, N15 5LD

DRAWING TITLE
Existing Side Elevation 2

DATE	Project No.	DRAWING No.	SCALE @ A3	Drawn by:
February 2026	11227	EX-E003	1 : 100	AS

PLANNING SERVICES
Unit 9b,The High Cross Centre,
Fountayne Rd,
N154BE
TEL: 020 8802 3480
www.samplanning.co.uk

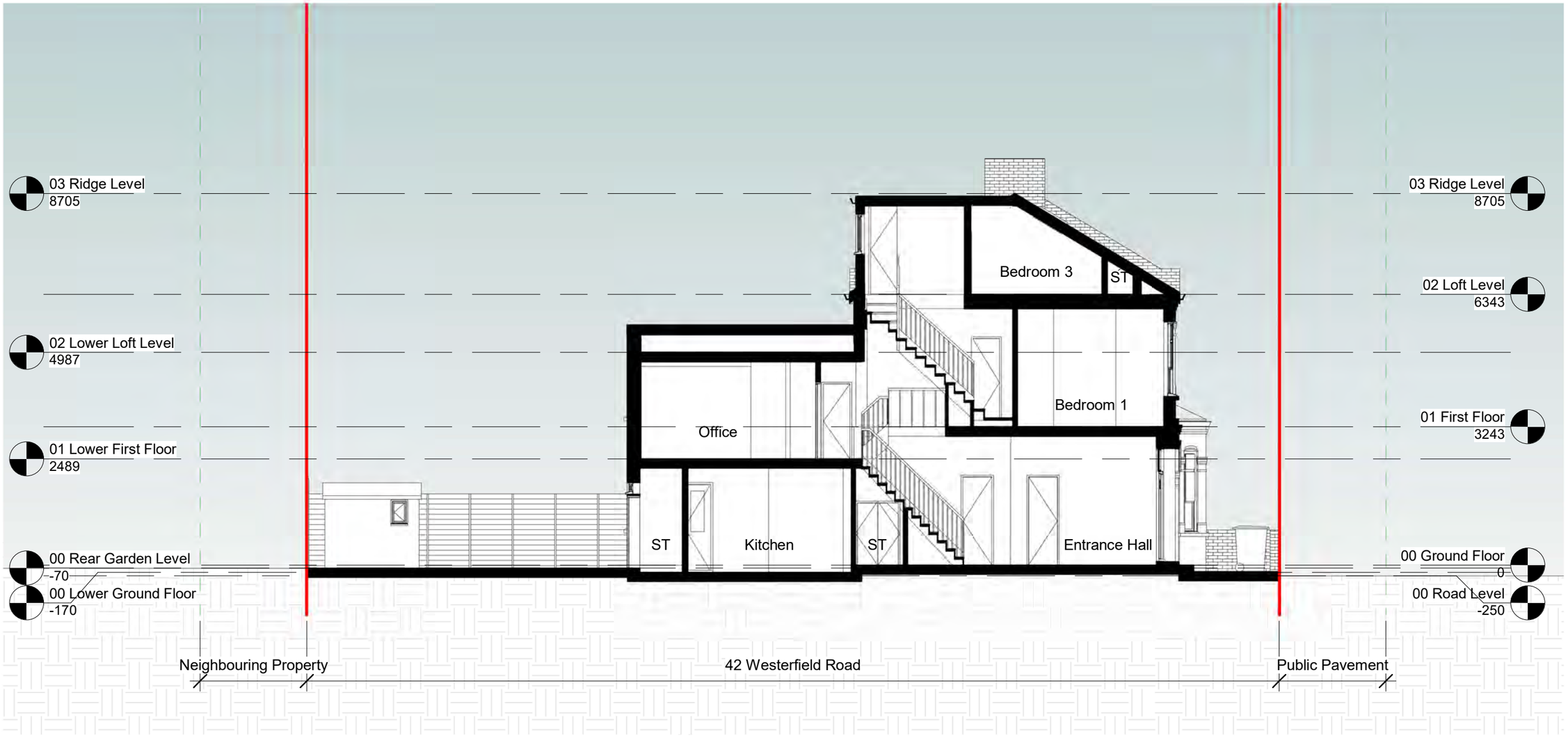

0 1m 5m 10m

Notes.
Contractors must verify all dimensions at thesite before comencing any work.
No constrcution work before Building Control approval and structural engineer confirmation.
Any discrepancies to be reported to Gridline.
All drawings are to be read in conjunction with all relevant drawings and specifications.
The Drawings Are For Planning Purposes only

Project No.S

REV	DATE	DESCRIPTION	BY	CH
A	June 26			
B	June 26			

PROJECT TITLE
42 Westerfield Road,
South Tottenham, N15 5LD

DRAWING TITLE
Existing Section AA

DATE	Project No.	DRAWING No.	SCALE @ A3	Drawn by:
February 2026	11227	EX-S001	1 : 100	AS

PLANNING SERVICES
Unit 9b,The High Cross Centre,
Fountayne Rd,
N154BE
TEL: 020 8802 3480
www.samplanning.co.uk

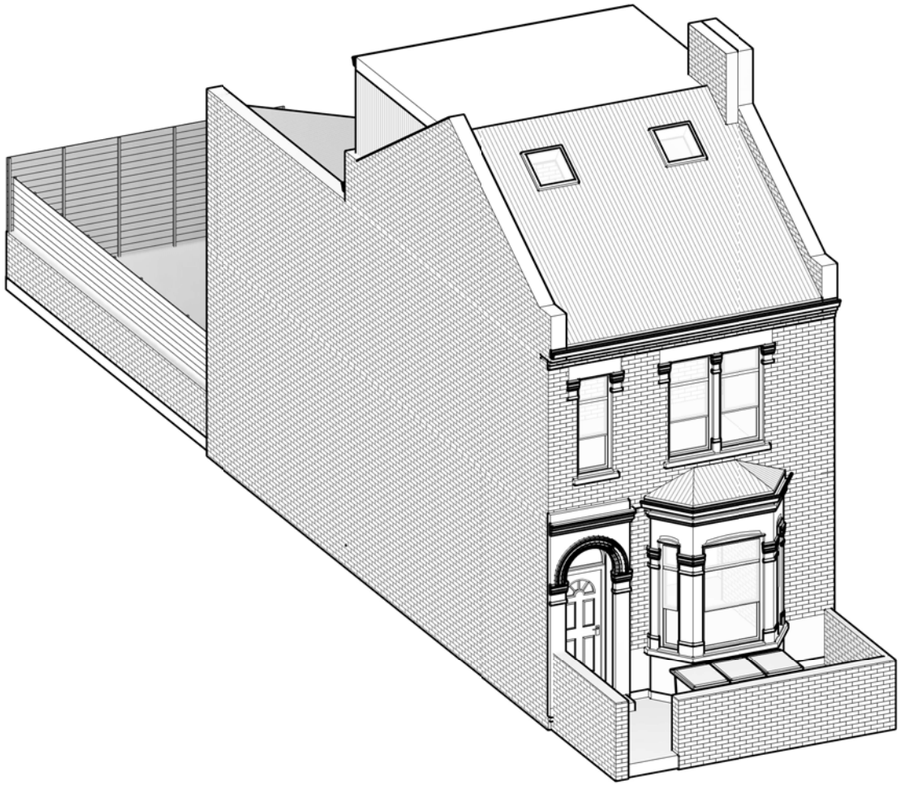

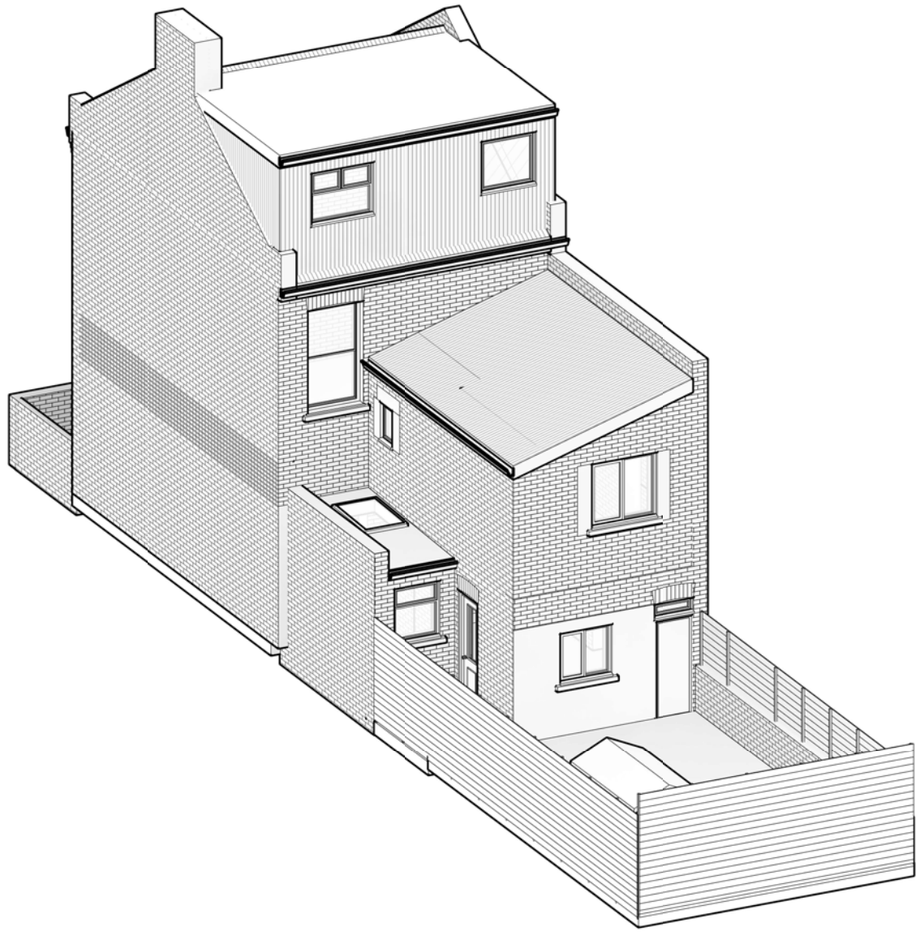

Notes.
Contractors must verify all dimensions at the site before comencing any work.
No constrcution work before Building Control approval and structural engineer confirmation.
Any discrepancies to be reported to Gridline.
All drawings are to be read in conjunction with all relevant drawings and specifications.

Project No.S

REV	DATE	DESCRIPTION	BY	CH
A	June 26			
B	June 26			

PROJECT TITLE
42 Westerfield Road,
South Tottenham, N15 5LD

DRAWING TITLE
Existing Perspective Views

DATE	Project No.	DRAWING No.	SCALE @ A3	Drawn by:
February 2026	11227	EX-PE001		AS

PLANNING SERVICES
Unit 9b,The High Cross Centre,
Fountayne Rd,
N154BE
TEL: 020 8802 3480
www.samplanning.co.uk