© Crown copyright and database rights 2026 Ordnance Survey AC0000824534

Map legend available at:
knowledge.groundsure.com/hubfs/groundsure_legend.pdf

Map Insight

Site details:	YMCA, 184, TOTTENHAM LANE, HORNSEY, LONDON, HARINGEY, N8 8SG
Client ref:	GWPR7007
Report ref:	GS-56H-6EZ-E61-PVL
Grid ref:	530295.01, 188690.77
Production date:	20 March 2026

Map name:	National Grid
Map date:	1954
Scale:	1:1,250
Printed at:	1:2,000

N
W E
S

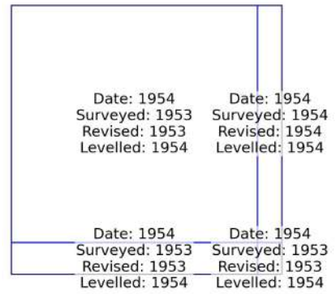

Contact us with any questions at:
info@groundsure.com
01273 257 755

Groundsure
LOCATION INTELLIGENCE

Ordnance Survey
Licensed Data

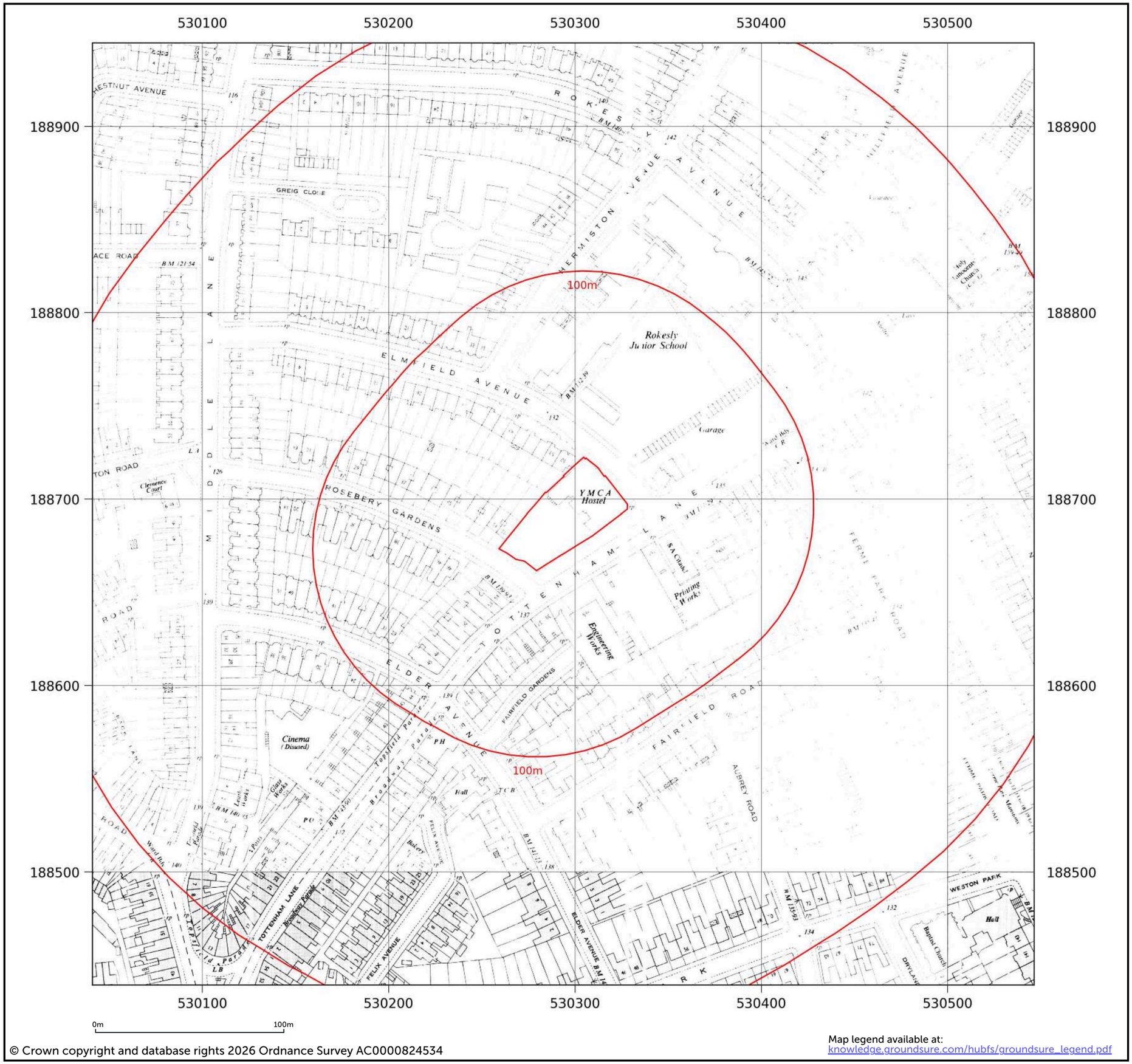

© Crown copyright and database rights 2026 Ordnance Survey AC0000824534

Map legend available at:
knowledge.groundsure.com/hubfs/groundsure_legend.pdf

Map Insight

Site details:	YMCA, 184, TOTTENHAM LANE, HORNSEY, LONDON, HARINGEY, N8 8SG
Client ref:	GWPR7007
Report ref:	GS-56H-6EZ-E61-PVL
Grid ref:	530295.01, 188690.77
Production date:	20 March 2026

Map name:	National Grid
Map date:	1955
Scale:	1:1,250
Printed at:	1:2,000

N
W E
S

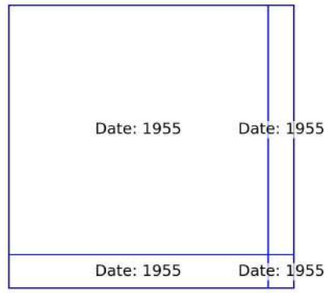

Contact us with any questions at:
info@groundsure.com
01273 257 755

Groundsure
LOCATION INTELLIGENCE

Ordnance Survey
Licensed Data

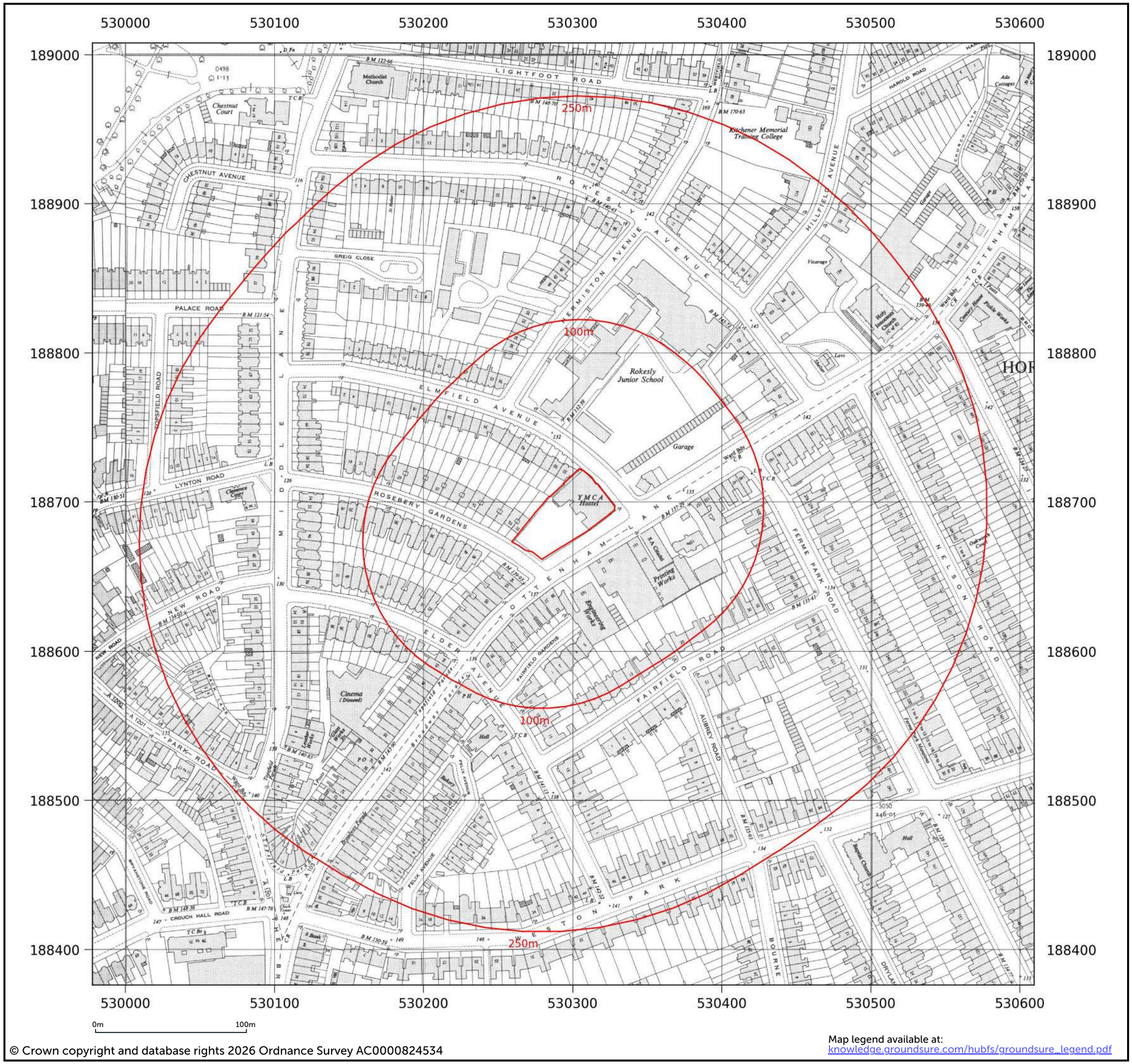

© Crown copyright and database rights 2026 Ordnance Survey AC0000824534

Map legend available at:
knowledge.groundsure.com/hubfs/groundsure_legend.pdf

Map Insight

Site details:	YMCA, 184, TOTTENHAM LANE, HORNSEY, LONDON, HARINGEY, N8 8SG
Client ref:	GWPR7007
Report ref:	GS-56H-6EZ-E61-PVL
Grid ref:	530295.01, 188690.77
Production date:	20 March 2026

Map name:	National Grid
Map date:	1950-1955
Scale:	1:2,500
Printed at:	1:2,500

N
W E
S

Date: 1950
Surveyed: 1950
Revised: 1950
Levelled: 1933

Date: 1955
Surveyed: 1954
Revised: 1954
Edition: 1955
Levelled: 1933

Date: 1950
Surveyed: 1950
Revised: 1950
Levelled: 1933

Date: 1955
Surveyed: 1954
Revised: 1954
Edition: 1955
Levelled: 1954

Contact us with any questions at:
info@groundsure.com
01273 257 755

Groundsure
LOCATION INTELLIGENCE

Ordnance Survey
Licensed Data

© Crown copyright and database rights 2026 Ordnance Survey AC0000824534

Map legend available at:
knowledge.groundsure.com/hubfs/groundsure_legend.pdf

Map Insight

Site details:	YMCA, 184, TOTTENHAM LANE, HORNSEY, LONDON, HARINGEY, N8 8SG
Client ref:	GWPR7007
Report ref:	GS-56H-6EZ-E61-PVL
Grid ref:	530295.01, 188690.77
Production date:	20 March 2026

Map name:	National Grid
Map date:	1972-1973
Scale:	1:1,250
Printed at:	1:2,000

N
W E
S

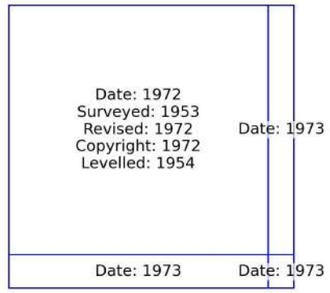

Contact us with any questions at:
info@groundsure.com
01273 257 755

Groundsure
LOCATION INTELLIGENCE

Ordnance Survey
Licensed Data

© Crown copyright and database rights 2026 Ordnance Survey AC0000824534

Map legend available at:
knowledge.groundsure.com/hubfs/groundsure_legend.pdf

Map Insight

Site details:	YMCA, 184, TOTTENHAM LANE, HORNSEY, LONDON, HARINGEY, N8 8SG
Client ref:	GWPR7007
Report ref:	GS-56H-6EZ-E61-PVL
Grid ref:	530295.01, 188690.77
Production date:	20 March 2026

Map name:	National Grid
Map date:	1973-1978
Scale:	1:1,250
Printed at:	1:2,000

N
W E
S

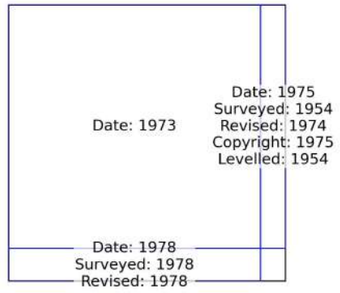

Contact us with any questions at:
info@groundsure.com
01273 257 755

Groundsure
LOCATION INTELLIGENCE

Ordnance Survey
Licensed Data

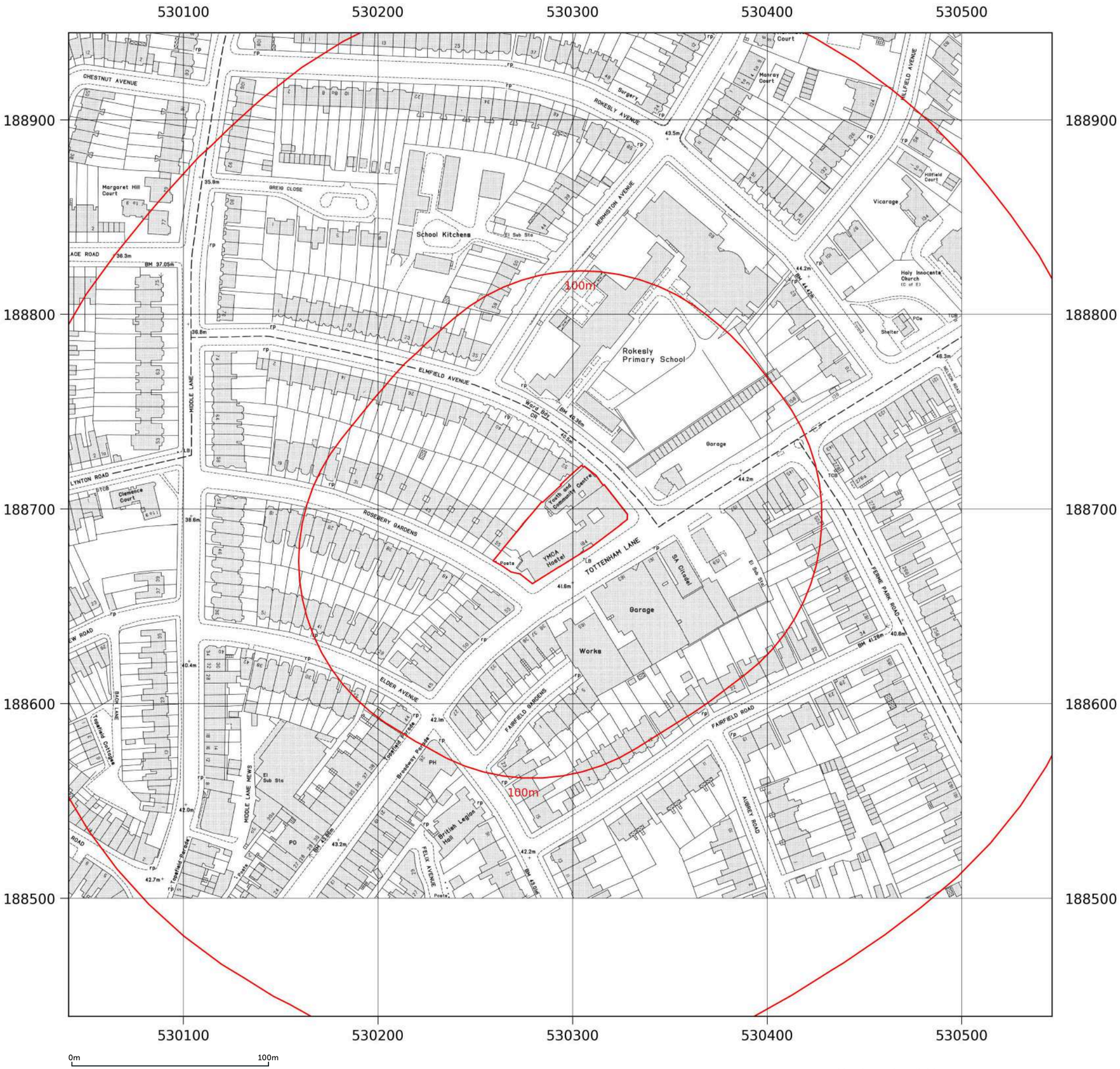

© Crown copyright and database rights 2026 Ordnance Survey AC0000824534

Map legend available at:
knowledge.groundsure.com/hubfs/groundsure_legend.pdf

Map Insight

Site details:	YMCA, 184, TOTTENHAM LANE, HORNSEY, LONDON, HARINGEY, N8 8SG
Client ref:	GWPR7007
Report ref:	GS-56H-6EZ-E61-PVL
Grid ref:	530295.01, 188690.77
Production date:	20 March 2026

Map name:	National Grid
Map date:	1979
Scale:	1:1,250
Printed at:	1:2,000

N
W E
S

Date: 1979
Surveyed: 1979
Revised: 1979

Contact us with any questions at:
info@groundsure.com
01273 257 755

Groundsure
LOCATION INTELLIGENCE

Ordnance Survey
Licensed Data

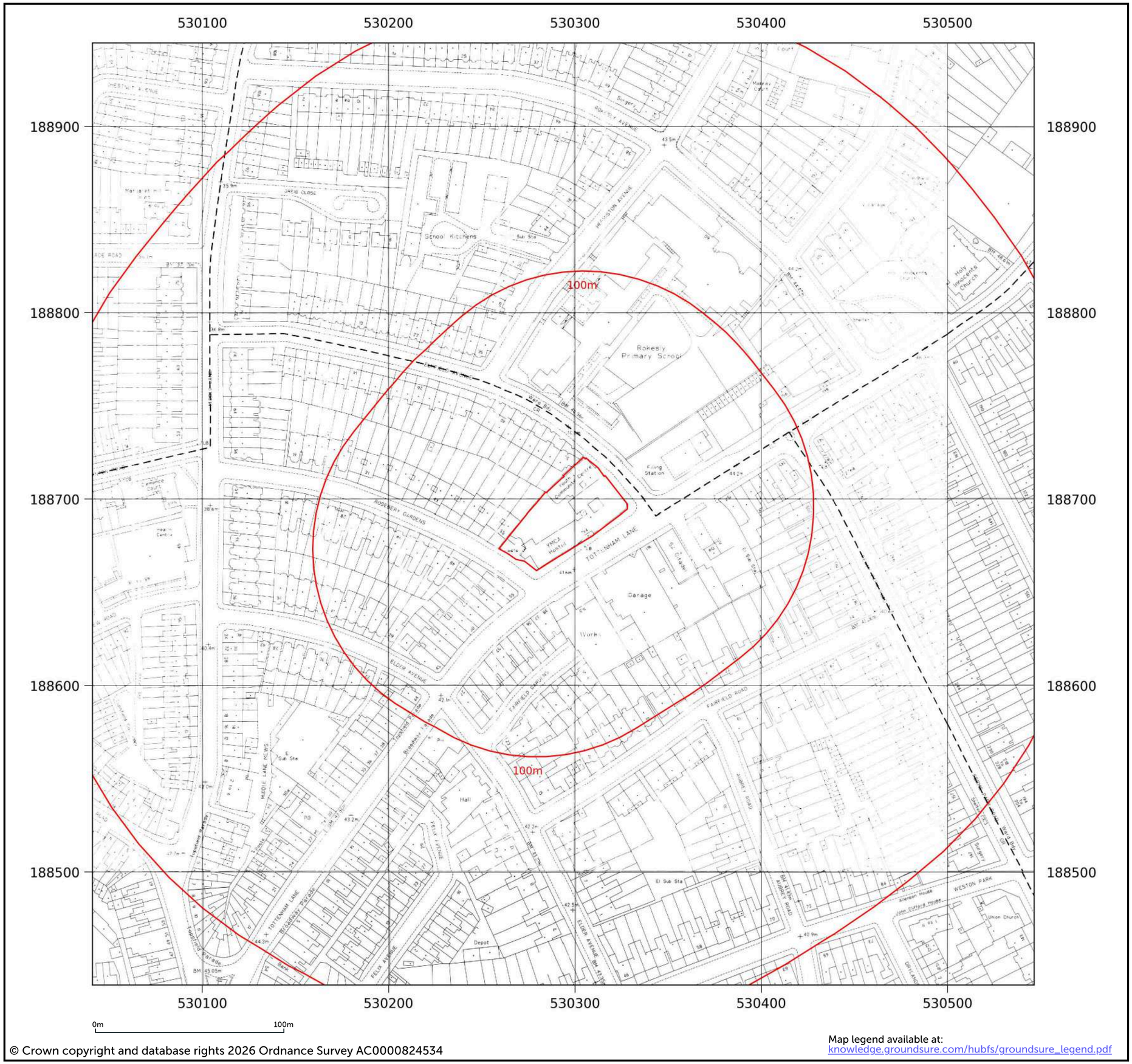

© Crown copyright and database rights 2026 Ordnance Survey AC0000824534

Map legend available at:
knowledge.groundsure.com/hubfs/groundsure_legend.pdf

Map Insight

Site details:	YMCA, 184, TOTTENHAM LANE, HORNSEY, LONDON, HARINGEY, N8 8SG
Client ref:	GWPR7007
Report ref:	GS-56H-6EZ-E61-PVL
Grid ref:	530295.01, 188690.77
Production date:	20 March 2026

Map name:	National Grid
Map date:	1991
Scale:	1:1,250
Printed at:	1:2,000

N
W E
S

Date: 1991
Copyright: 1991

Date: 1991
Surveyed: 1991
Revised: 1991
Copyright: 1991

Date: 1991
Surveyed: 1991
Revised: 1991
Copyright: 1991

Date: 1991
Surveyed: 1991
Revised: 1991
Copyright: 1991

Contact us with any questions at:
info@groundsure.com
01273 257 755

Groundsure
LOCATION INTELLIGENCE

Ordnance Survey
Licensed Data

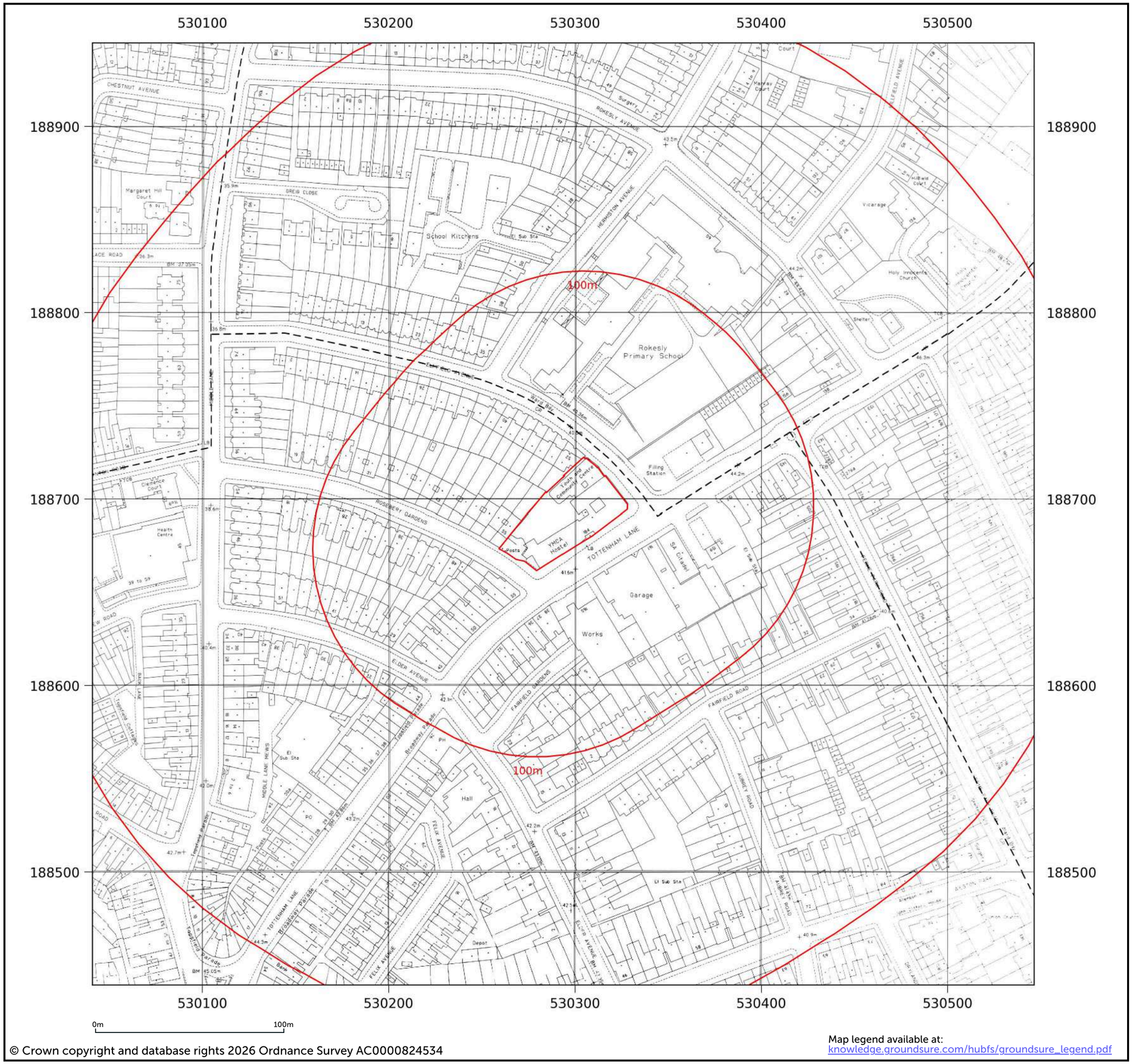

© Crown copyright and database rights 2026 Ordnance Survey AC0000824534

Map legend available at:
knowledge.groundsure.com/hubfs/groundsure_legend.pdf

Map Insight

Site details:	YMCA, 184, TOTTENHAM LANE, HORNSEY, LONDON, HARINGEY, N8 8SG
Client ref:	GWPR7007
Report ref:	GS-56H-6EZ-E61-PVL
Grid ref:	530295.01, 188690.77
Production date:	20 March 2026

Map name:	National Grid
Map date:	1991
Scale:	1:1,250
Printed at:	1:2,000

N
W E
S

Date: 1991
Surveyed: 1991
Revised: 1991
Copyright: 1991

Date: 1991
Copyright: 1991

Date: 1991
Copyright: 1991

Date: 1991
Copyright: 1991

Contact us with any questions at:
info@groundsure.com
01273 257 755

Groundsure
LOCATION INTELLIGENCE

Ordnance Survey
Licensed Data

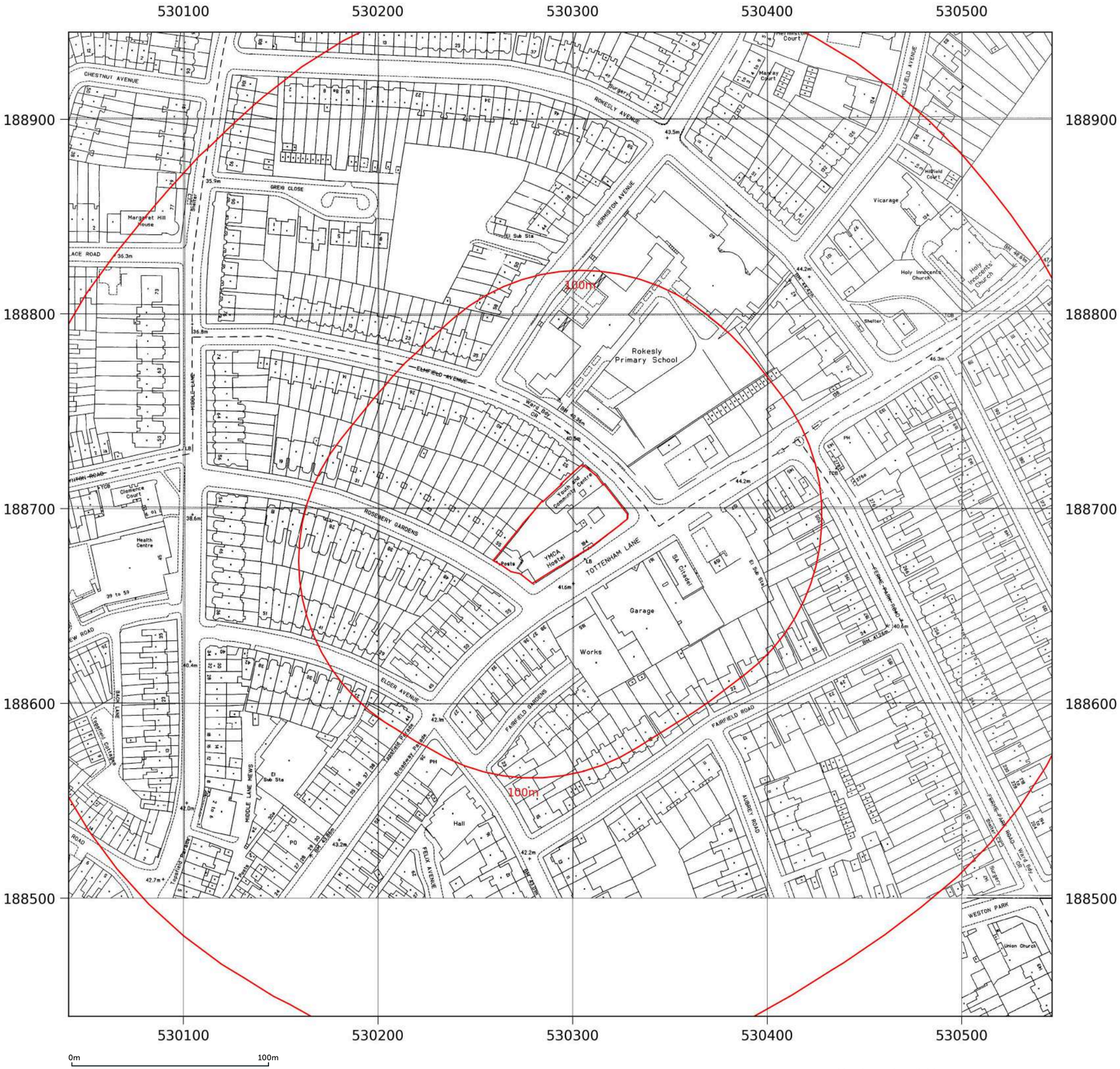

© Crown copyright and database rights 2026 Ordnance Survey AC0000824534

Map legend available at:
knowledge.groundsure.com/hubfs/groundsure_legend.pdf

Map Insight

Site details:	YMCA, 184, TOTTENHAM LANE, HORNSEY, LONDON, HARINGEY, N8 8SG
Client ref:	GWPR7007
Report ref:	GS-56H-6EZ-E61-PVL
Grid ref:	530295.01, 188690.77
Production date:	20 March 2026

Map name:	National Grid
Map date:	1992-1995
Scale:	1:1,250
Printed at:	1:2,000

N
W E
S

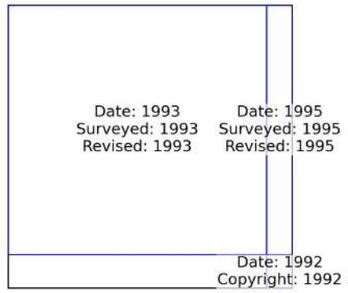

Contact us with any questions at:
info@groundsure.com
01273 257 755

Groundsure
LOCATION INTELLIGENCE

Ordnance Survey
Licensed Data

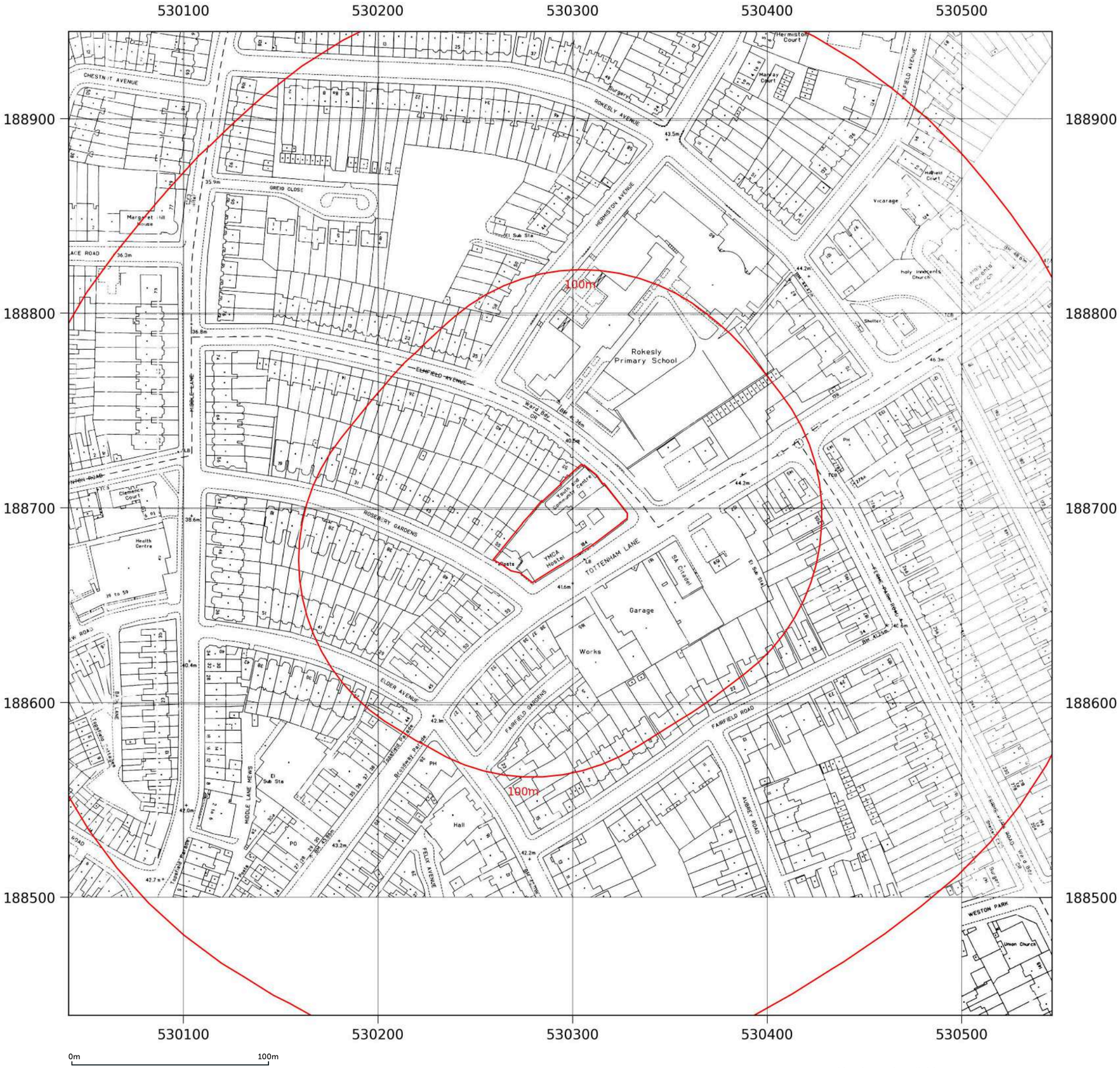

© Crown copyright and database rights 2026 Ordnance Survey AC0000824534

Map legend available at:
knowledge.groundsure.com/hubfs/groundsure_legend.pdf

Map Insight

Site details:	YMCA, 184, TOTTENHAM LANE, HORNSEY, LONDON, HARINGEY, N8 8SG
Client ref:	GWPR7007
Report ref:	GS-56H-6EZ-E61-PVL
Grid ref:	530295.01, 188690.77
Production date:	20 March 2026

Map name:	National Grid
Map date:	1992-1995
Scale:	1:1,250
Printed at:	1:2,000

N
W E
S

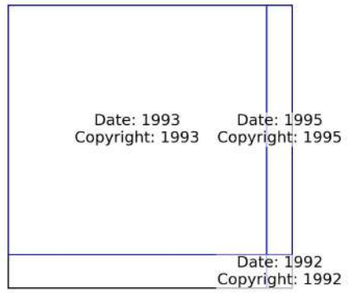

Contact us with any questions at:
info@groundsure.com
01273 257 755

Groundsure
LOCATION INTELLIGENCE

Ordnance Survey
Licensed Data

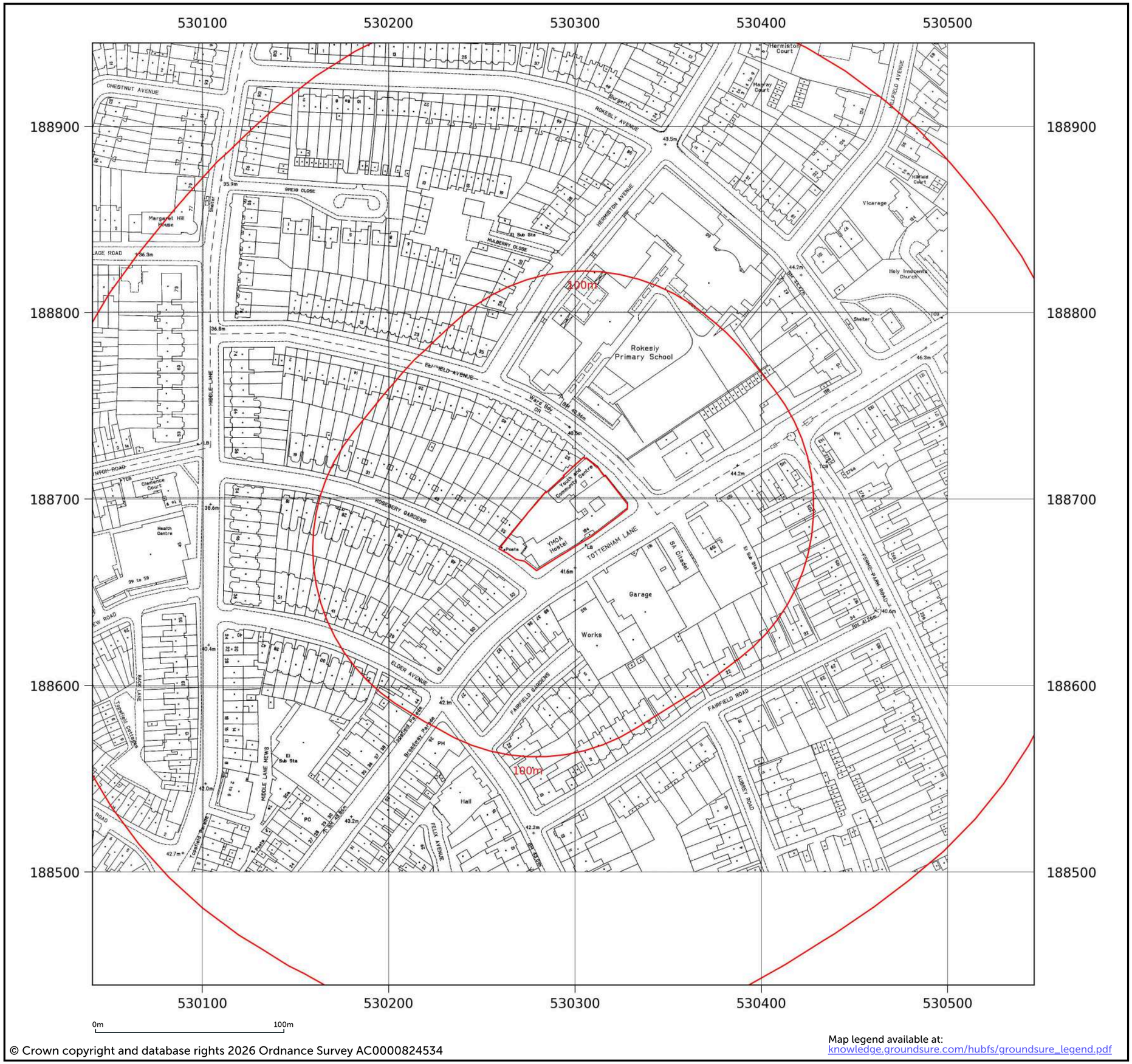

© Crown copyright and database rights 2026 Ordnance Survey AC0000824534

Map legend available at:
knowledge.groundsure.com/hubfs/groundsure_legend.pdf

Map Insight

Site details:	YMCA, 184, TOTTENHAM LANE, HORNSEY, LONDON, HARINGEY, N8 8SG
Client ref:	GWPR7007
Report ref:	GS-56H-6EZ-E61-PVL
Grid ref:	530295.01, 188690.77
Production date:	20 March 2026

Map name:	National Grid
Map date:	1995
Scale:	1:1,250
Printed at:	1:2,000

N
W E
S

Contact us with any questions at:
info@groundsure.com
01273 257 755

Groundsure
LOCATION INTELLIGENCE

Ordnance Survey
Licensed Data

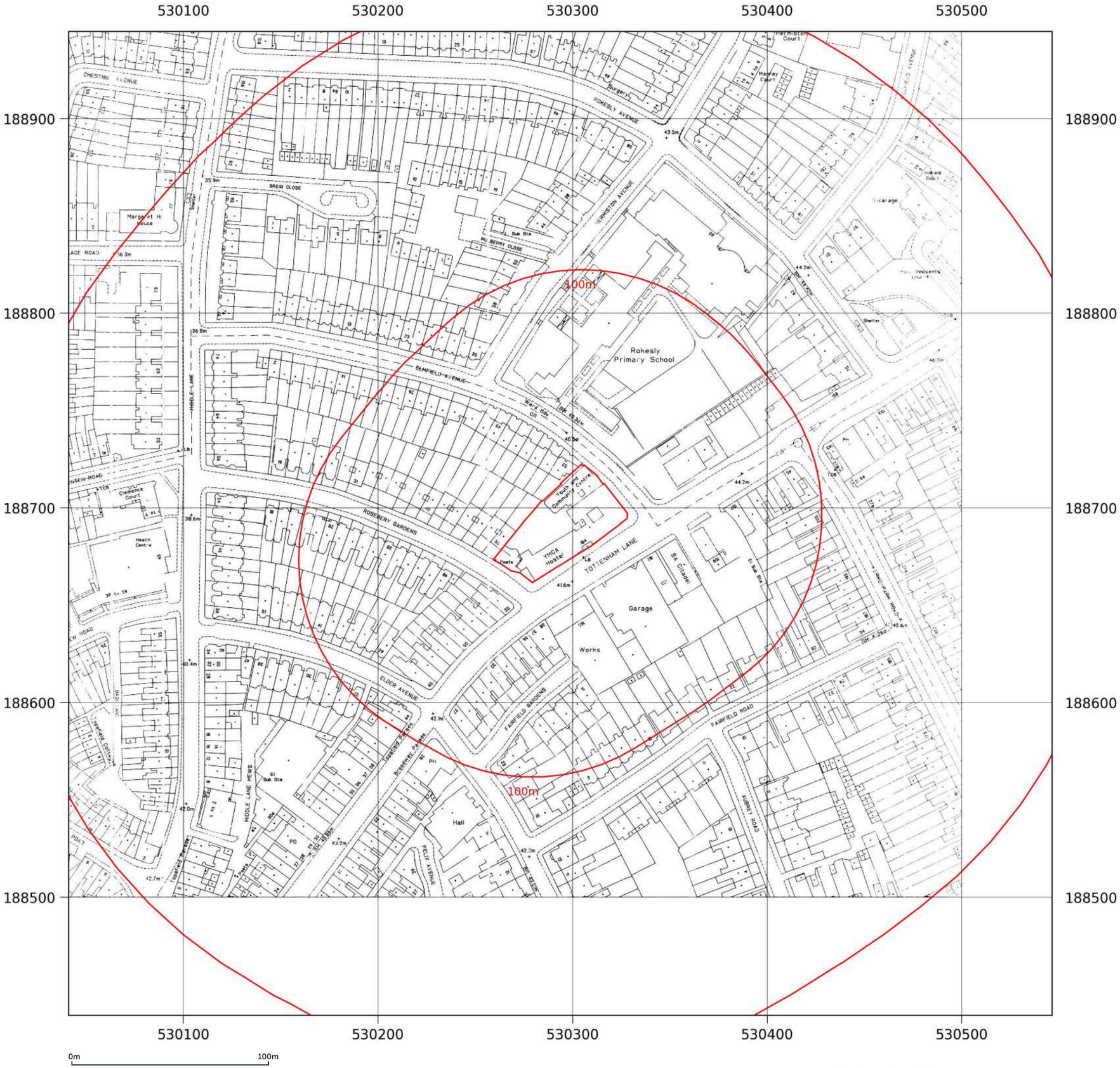

© Crown copyright and database rights 2026 Ordnance Survey AC0000824534

Map legend available at:
knowledge.groundsure.com/hubfs/groundsure_legend.pdf

Map Insight

Site details:	YMCA, 184, TOTTENHAM LANE, HORNSEY, LONDON, HARINGEY, N8 8SG
Client ref:	GWPR7007
Report ref:	GS-56H-6EZ-E61-PVL
Grid ref:	530295.01, 188690.77
Production date:	20 March 2026

Map name:	National Grid
Map date:	1995
Scale:	1:1,250
Printed at:	1:2,000

N
W E
S

Date: 1995
Copyright: 1995

Contact us with any questions at:
info@groundsure.com
01273 257 755

Groundsure
LOCATION INTELLIGENCE

Ordnance Survey
Licensed Data

© Crown copyright and database rights 2026 Ordnance Survey AC0000824534

Map legend available at:
knowledge.groundsure.com/hubfs/groundsure_legend.pdf

Map Insight

Site details:	YMCA, 184, TOTTENHAM LANE, HORNSEY, LONDON, HARINGEY, N8 8SG
Client ref:	GWPR7007
Report ref:	GS-56H-6EZ-E61-PVL
Grid ref:	530295.01, 188690.77
Production date:	20 March 2026

Map name:	LandLine
Map date:	2003
Scale:	1:1,250
Printed at:	1:1,250

N
W E
S

Date: 2003

Contact us with any questions at:
info@groundsure.com
01273 257 755

Groundsure
LOCATION INTELLIGENCE

Ordnance Survey
Licensed Data

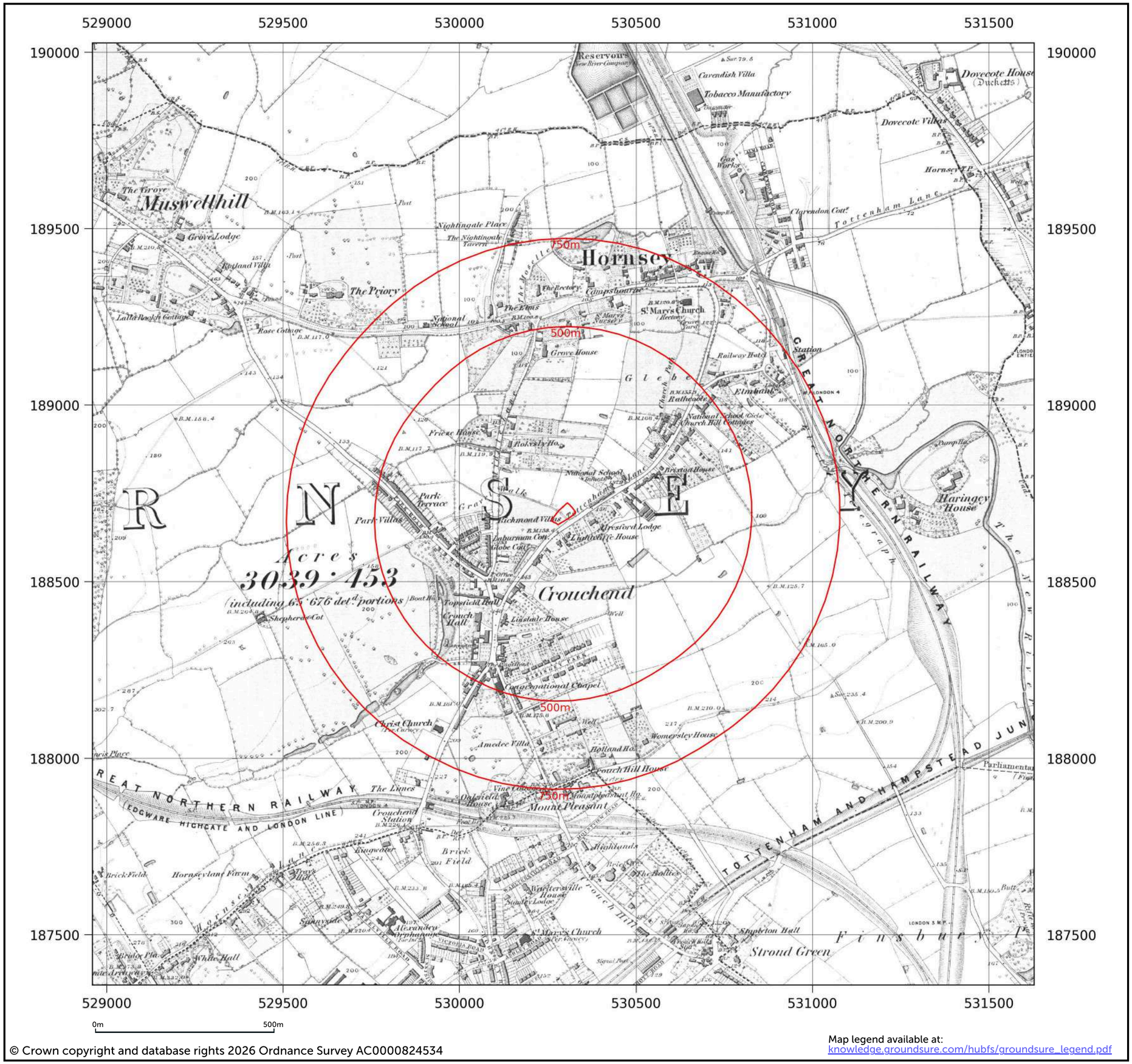

© Crown copyright and database rights 2026 Ordnance Survey AC0000824534

Map legend available at:
knowledge.groundsure.com/hubfs/groundsure_legend.pdf

Map Insight

Site details:	YMCA, 184, TOTTENHAM LANE, HORNSEY, LONDON, HARINGEY, N8 8SG
Client ref:	GWPR7007
Report ref:	GS-56H-6EZ-E61-PVL
Grid ref:	530295.01, 188690.77
Production date:	20 March 2026

Map name:	County Series
Map date:	1873
Scale:	1:10,560
Printed at:	1:10,560

N
W E
S

Date: 1873
Surveyed: 1869
Revised: 1869
Edition: 1873

Contact us with any questions at:
info@groundsure.com
01273 257 755

Groundsure
LOCATION INTELLIGENCE

Ordnance Survey
Licensed Data

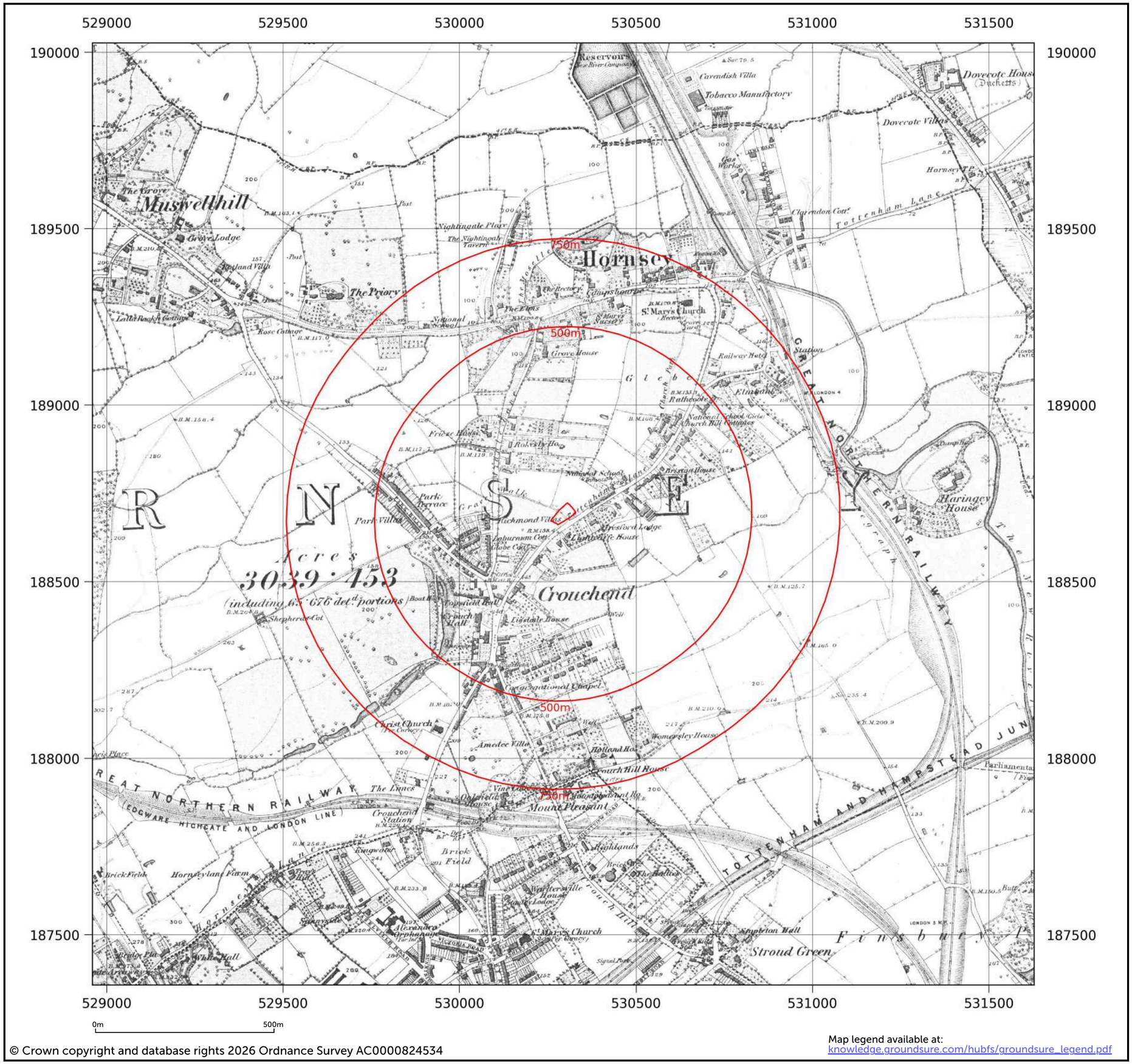

© Crown copyright and database rights 2026 Ordnance Survey AC0000824534

Map legend available at:
knowledge.groundsure.com/hubfs/groundsure_legend.pdf

Map Insight

Site details:	YMCA, 184, TOTTENHAM LANE, HORNSEY, LONDON, HARINGEY, N8 8SG
Client ref:	GWPR7007
Report ref:	GS-56H-6EZ-E61-PVL
Grid ref:	530295.01, 188690.77
Production date:	20 March 2026

Map name:	County Series
Map date:	1879
Scale:	1:10,560
Printed at:	1:10,560

N
W E
S

Date: 1879
Surveyed: 1879
Revised: 1879

Contact us with any questions at:
info@groundsure.com
01273 257 755

Groundsure
LOCATION INTELLIGENCE

Ordnance Survey
Licensed Data