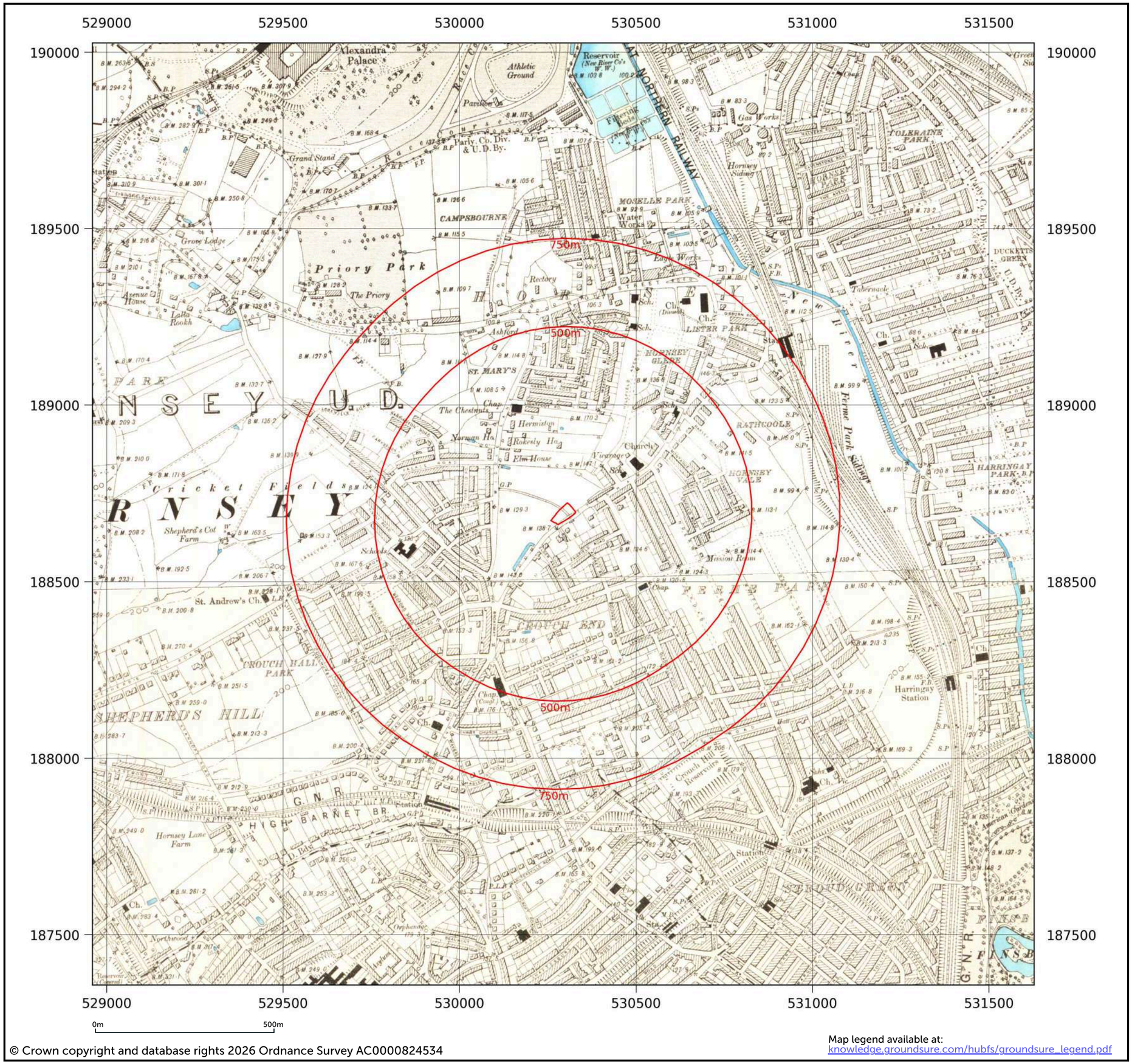

© Crown copyright and database rights 2026 Ordnance Survey AC0000824534

Map legend available at:
knowledge.groundsure.com/hubfs/groundsure_legend.pdf

Map Insight

Site details:	YMCA, 184, TOTTENHAM LANE, HORNSEY, LONDON, HARINGEY, N8 8SG
Client ref:	GWPR7007
Report ref:	GS-56H-6EZ-E61-PVL
Grid ref:	530295.01, 188690.77
Production date:	20 March 2026

Map name:	County Series
Map date:	1894
Scale:	1:10,560
Printed at:	1:10,560

N
W E
S

Date: 1894
Surveyed: 1894
Revised: 1894

Date: 1894
Surveyed: 1894
Revised: 1894

Contact us with any questions at:
info@groundsure.com
01273 257 755

Groundsure
LOCATION INTELLIGENCE

Ordnance Survey
Licensed Data

© Crown copyright and database rights 2026 Ordnance Survey AC0000824534

Map legend available at:
knowledge.groundsure.com/hubfs/groundsure_legend.pdf

Map Insight

Site details:	YMCA, 184, TOTTENHAM LANE, HORNSEY, LONDON, HARINGEY, N8 8SG
Client ref:	GWPR7007
Report ref:	GS-56H-6EZ-E61-PVL
Grid ref:	530295.01, 188690.77
Production date:	20 March 2026

Map name:	County Series
Map date:	1896
Scale:	1:10,560
Printed at:	1:10,560

N
W E
S

Contact us with any questions at:
info@groundsure.com
01273 257 755

Groundsure
LOCATION INTELLIGENCE

Ordnance Survey
Licensed Data

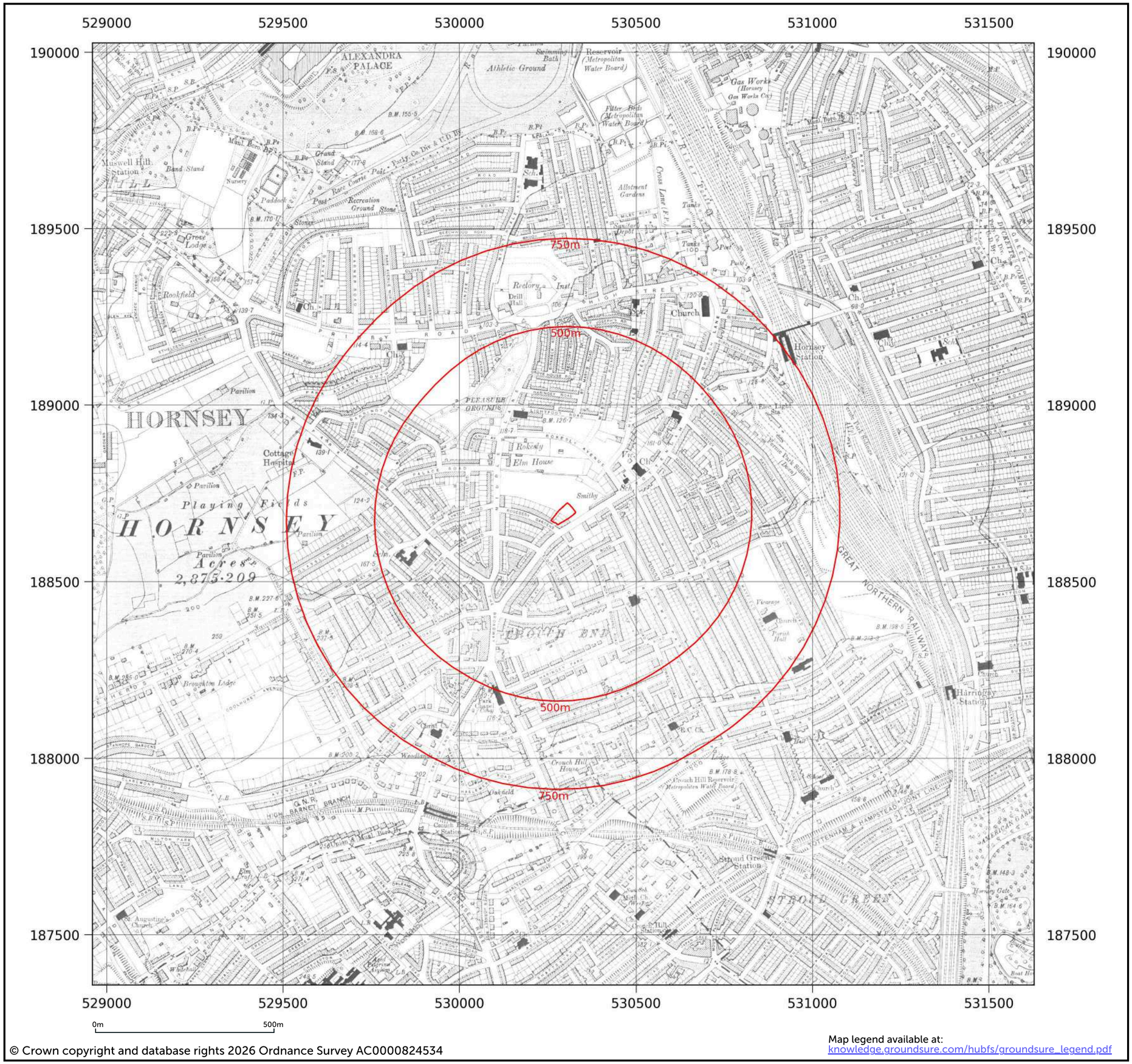

© Crown copyright and database rights 2026 Ordnance Survey AC0000824534

Map legend available at:
knowledge.groundsure.com/hubfs/groundsure_legend.pdf

Map Insight

Site details:	YMCA, 184, TOTTENHAM LANE, HORNSEY, LONDON, HARINGEY, N8 8SG
Client ref:	GWPR7007
Report ref:	GS-56H-6EZ-E61-PVL
Grid ref:	530295.01, 188690.77
Production date:	20 March 2026

Map name:	County Series
Map date:	1920
Scale:	1:10,560
Printed at:	1:10,560

N
W E
S

Date: 1920
Surveyed: 1869
Revised: 1919
Edition: 1920
Levelled: 1913

Contact us with any questions at:
info@groundsure.com
01273 257 755

Groundsure
LOCATION INTELLIGENCE

Ordnance Survey
Licensed Data

Map Insight

Site details:	YMCA, 184, TOTTENHAM LANE, HORNSEY, LONDON, HARINGEY, N8 8SG
Client ref:	GWPR7007
Report ref:	GS-56H-6EZ-E61-PVL
Grid ref:	530295.01, 188690.77
Production date:	20 March 2026

Map name:	County Series
Map date:	1938
Scale:	1:10,560
Printed at:	1:10,560

N
W E
S

Date: 1938
Surveyed: 1869
Revised: 1938

Contact us with any questions at:
info@groundsure.com
01273 257 755

© Crown copyright and database rights 2026 Ordnance Survey AC0000824534

Map legend available at:
knowledge.groundsure.com/hubfs/groundsure_legend.pdf

Groundsure
LOCATION INTELLIGENCE

Ordnance Survey
Licensed Data

© Crown copyright and database rights 2026 Ordnance Survey AC0000824534

Map legend available at:
knowledge.groundsure.com/hubfs/groundsure_legend.pdf

Map Insight

Site details:	YMCA, 184, TOTTENHAM LANE, HORNSEY, LONDON, HARINGEY, N8 8SG
Client ref:	GWPR7007
Report ref:	GS-56H-6EZ-E61-PVL
Grid ref:	530295.01, 188690.77
Production date:	20 March 2026

Map name:	Provisional
Map date:	1951-1952
Scale:	1:10,560
Printed at:	1:10,560

N
W E
S

Date: 1951 Revised: 1951 Edition: 1951	Date: 1952 Revised: 1951 Edition: 1952 Levelled: 1933
Date: 1951 Revised: 1949 Edition: 1951	Date: 1952 Revised: 1951 Copyright: 1952

Contact us with any questions at:
info@groundsure.com
01273 257 755

Groundsure
LOCATION INTELLIGENCE

Ordnance Survey
Licensed Data

© Crown copyright and database rights 2026 Ordnance Survey AC0000824534

Map legend available at:
knowledge.groundsure.com/hubfs/groundsure_legend.pdf

Map Insight

Site details:	YMCA, 184, TOTTENHAM LANE, HORNSEY, LONDON, HARINGEY, N8 8SG
Client ref:	GWPR7007
Report ref:	GS-56H-6EZ-E61-PVL
Grid ref:	530295.01, 188690.77
Production date:	20 March 2026

Map name:	Provisional
Map date:	1958-1962
Scale:	1:10,560
Printed at:	1:10,560

N
W E
S



Contact us with any questions at:
info@groundsure.com
01273 257 755

Groundsure
LOCATION INTELLIGENCE

Ordnance Survey
Licensed Data

© Crown copyright and database rights 2026 Ordnance Survey AC0000824534

Map legend available at:
knowledge.groundsure.com/hubfs/groundsure_legend.pdf

Map Insight

Site details:	YMCA, 184, TOTTENHAM LANE, HORNSEY, LONDON, HARINGEY, N8 8SG
Client ref:	GWPR7007
Report ref:	GS-56H-6EZ-E61-PVL
Grid ref:	530295.01, 188690.77
Production date:	20 March 2026

Map name:	Provisional
Map date:	1965-1967
Scale:	1:10,560
Printed at:	1:10,560

N
W E
S



Contact us with any questions at:
info@groundsure.com
01273 257 755

Groundsure
LOCATION INTELLIGENCE

Ordnance Survey
Licensed Data

© Crown copyright and database rights 2026 Ordnance Survey AC0000824534

Map legend available at:
knowledge.groundsure.com/hubfs/groundsure_legend.pdf

Map Insight

Site details:	YMCA, 184, TOTTENHAM LANE, HORNSEY, LONDON, HARINGEY, N8 8SG
Client ref:	GWPR7007
Report ref:	GS-56H-6EZ-E61-PVL
Grid ref:	530295.01, 188690.77
Production date:	20 March 2026

Map name:	National Grid
Map date:	1974-1975
Scale:	1:10,000
Printed at:	1:10,000

N
W E
S

Date: 1974 Surveyed: 1974 Revised: 1974	Date: 1975 Surveyed: 1974 Revised: 1975

Contact us with any questions at:
info@groundsure.com
01273 257 755

Groundsure
LOCATION INTELLIGENCE

Ordnance Survey
Licensed Data

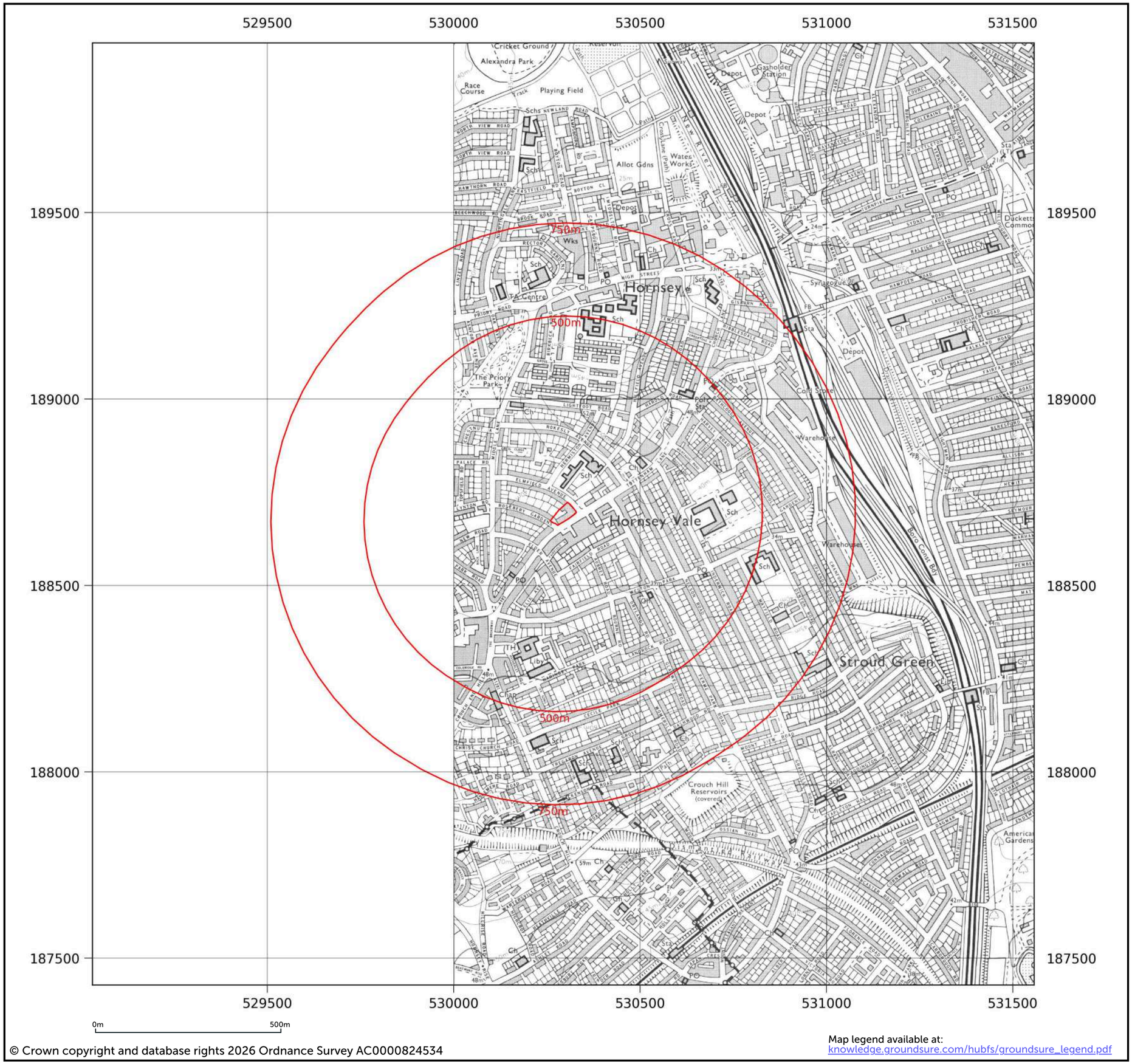

© Crown copyright and database rights 2026 Ordnance Survey AC0000824534

Map legend available at:
knowledge.groundsure.com/hubfs/groundsure_legend.pdf

Map Insight

Site details:	YMCA, 184, TOTTENHAM LANE, HORNSEY, LONDON, HARINGEY, N8 8SG
Client ref:	GWPR7007
Report ref:	GS-56H-6EZ-E61-PVL
Grid ref:	530295.01, 188690.77
Production date:	20 March 2026

Map name:	National Grid
Map date:	1982
Scale:	1:10,000
Printed at:	1:10,000

N
W E
S

Date: 1982
Surveyed: 1981
Revised: 1982

Contact us with any questions at:
info@groundsure.com
01273 257 755

Groundsure
LOCATION INTELLIGENCE

Ordnance Survey
Licensed Data

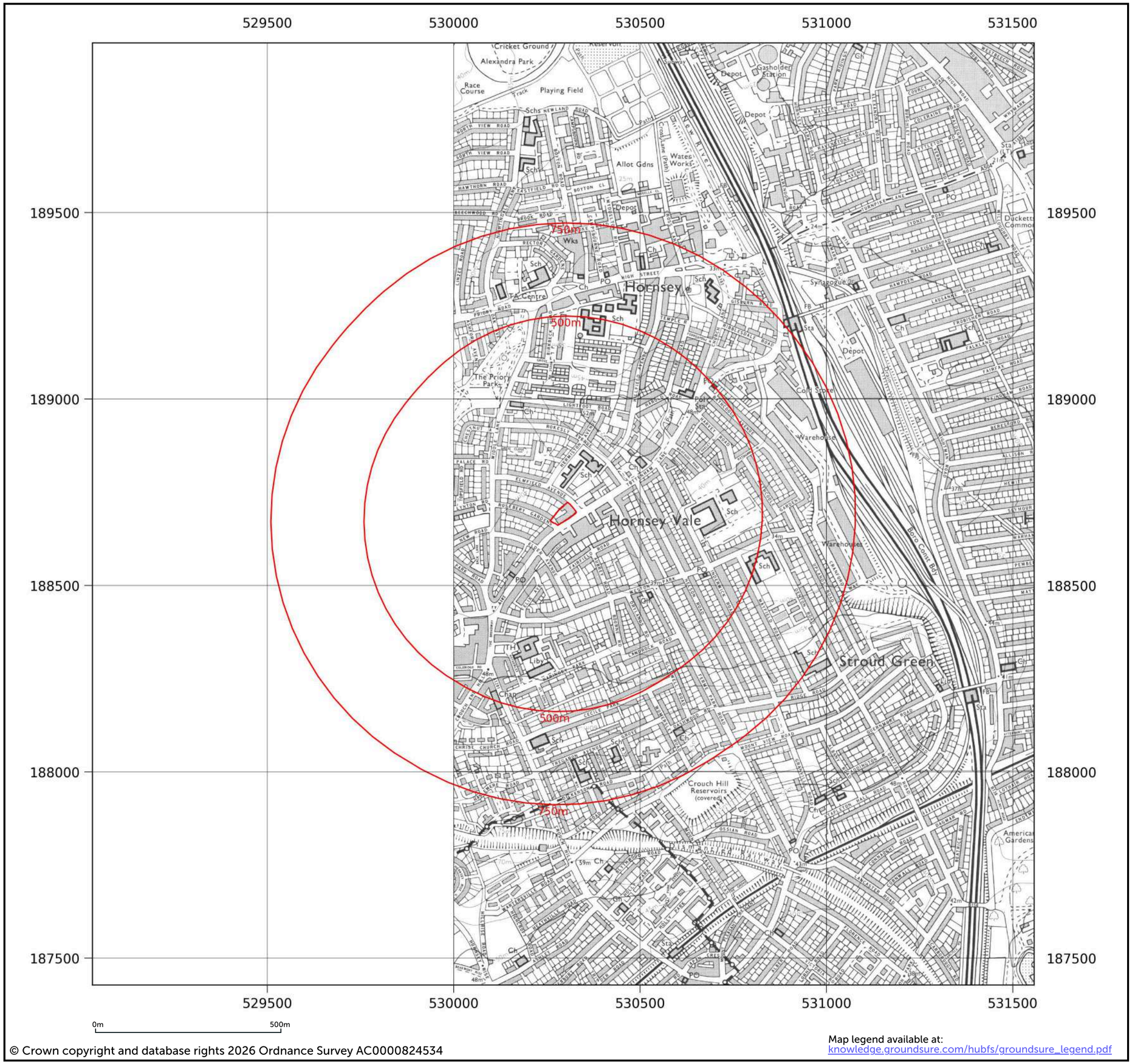

© Crown copyright and database rights 2026 Ordnance Survey AC0000824534

Map legend available at:
knowledge.groundsure.com/hubfs/groundsure_legend.pdf

Map Insight

Site details:	YMCA, 184, TOTTENHAM LANE, HORNSEY, LONDON, HARINGEY, N8 8SG
Client ref:	GWPR7007
Report ref:	GS-56H-6EZ-E61-PVL
Grid ref:	530295.01, 188690.77
Production date:	20 March 2026

Map name:	National Grid
Map date:	1989
Scale:	1:10,000
Printed at:	1:10,000

N
W E
S

Date: 1989
Surveyed: 1981
Revised: 1989

Contact us with any questions at:
info@groundsure.com
01273 257 755

Groundsure
LOCATION INTELLIGENCE

Ordnance Survey
Licensed Data

© Crown copyright and database rights 2026 Ordnance Survey AC0000824534

Map legend available at:
knowledge.groundsure.com/hubfs/groundsure_legend.pdf

Map Insight

Site details:	YMCA, 184, TOTTENHAM LANE, HORNSEY, LONDON, HARINGEY, N8 8SG
Client ref:	GWPR7007
Report ref:	GS-56H-6EZ-E61-PVL
Grid ref:	530295.01, 188690.77
Production date:	20 March 2026

Map name:	National Grid
Map date:	2001
Scale:	1:10,000
Printed at:	1:10,000

N
W E
S

Date: 2001	Date: 2001

Contact us with any questions at:
info@groundsure.com
01273 257 755

Groundsure
LOCATION INTELLIGENCE

Ordnance Survey
Licensed Data

© Crown copyright and database rights 2026 Ordnance Survey AC0000824534

Map legend available at:
knowledge.groundsure.com/hubfs/groundsure_legend.pdf

Map Insight

Site details:	YMCA, 184, TOTTENHAM LANE, HORNSEY, LONDON, HARINGEY, N8 8SG
Client ref:	GWPR7007
Report ref:	GS-56H-6EZ-E61-PVL
Grid ref:	530295.01, 188690.77
Production date:	20 March 2026

Map name:	National Grid
Map date:	2010
Scale:	1:10,000
Printed at:	1:10,000

N
W E
S

Date: 2010	Date: 2010

Contact us with any questions at:
info@groundsure.com
01273 257 755

Groundsure
LOCATION INTELLIGENCE

Ordnance Survey
Licensed Data

© Crown copyright and database rights 2026 Ordnance Survey AC0000824534

Map legend available at:
knowledge.groundsure.com/hubfs/groundsure_legend.pdf

Map Insight

Site details:	YMCA, 184, TOTTENHAM LANE, HORNSEY, LONDON, HARINGEY, N8 8SG
Client ref:	GWPR7007
Report ref:	GS-56H-6EZ-E61-PVL
Grid ref:	530295.01, 188690.77
Production date:	20 March 2026

Map name:	National Grid
Map date:	2015
Scale:	1:10,000
Printed at:	1:10,000

N
W E
S

Date: 2015	Date: 2015

Contact us with any questions at:
info@groundsure.com
01273 257 755

Groundsure
LOCATION INTELLIGENCE

Ordnance Survey
Licensed Data

Map Insight

Site details:	YMCA, 184, TOTTENHAM LANE, HORNSEY, LONDON, HARINGEY, N8 8SG
Client ref:	GWPR7007
Report ref:	GS-56H-6EZ-E61-PVL
Grid ref:	530295.01, 188690.77
Production date:	20 March 2026

Map name:	National Grid
Map date:	2025
Scale:	1:10,000
Printed at:	1:10,000

N
W E
S

Date: 2025

Date: 2025

Contact us with any questions at:
info@groundsure.com
01273 257 755

© Crown copyright and database rights 2026 Ordnance Survey AC0000824534

Map legend available at:
knowledge.groundsure.com/hubfs/groundsure_legend.pdf

Groundsure
LOCATION INTELLIGENCE

Ordnance Survey
Licensed Data