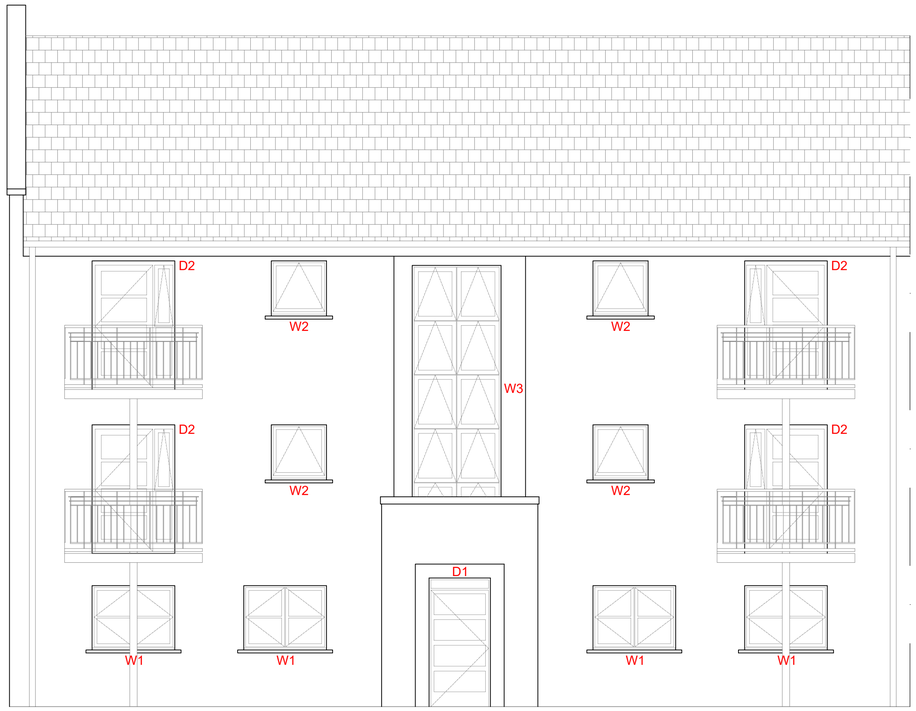

1-7 BRADFORD CLOSE
EXISTING ELEVATION
VIEW A
1:50

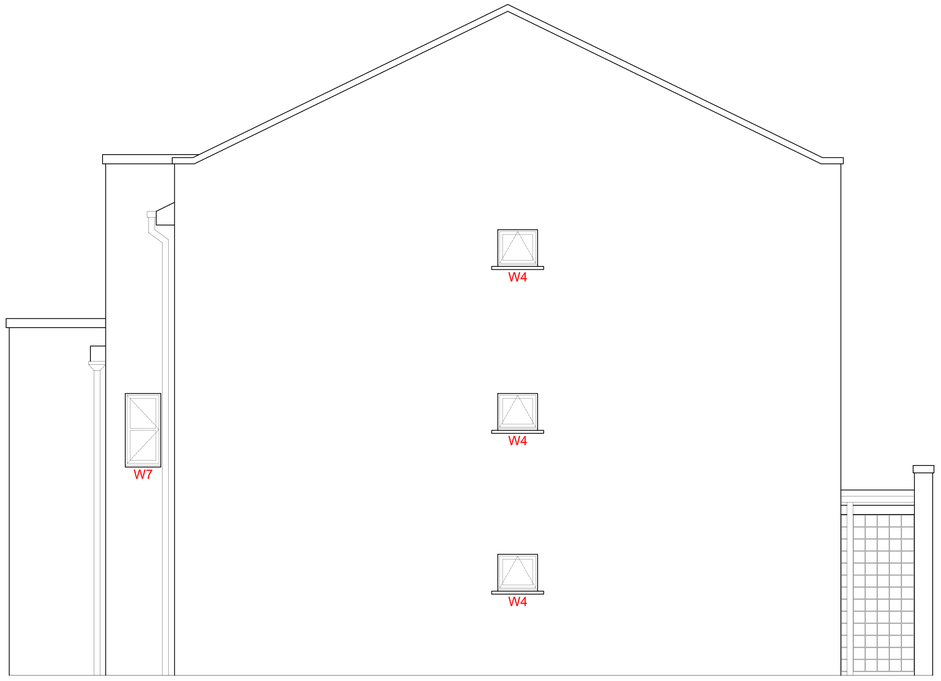

1-7 BRADFORD CLOSE
EXISTING ELEVATION
VIEW B
1:50

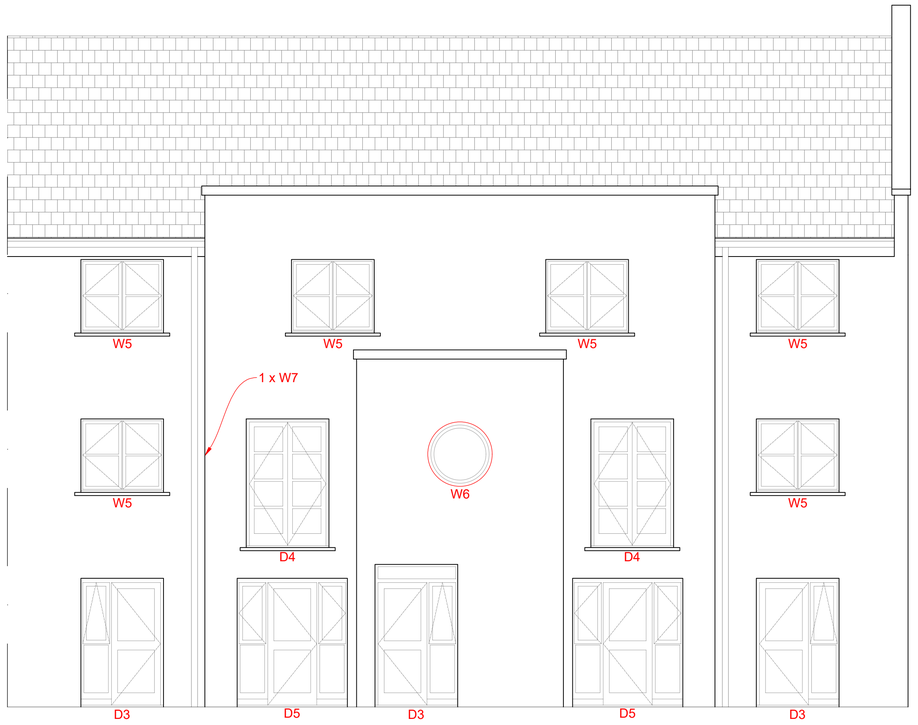

1-7 BRADFORD CLOSE
EXISTING ELEVATION
VIEW C
1:50

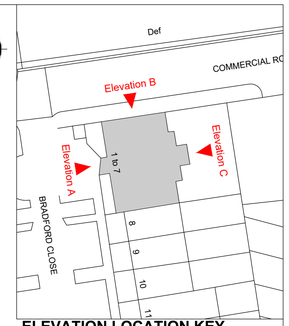

ELEVATION LOCATION KEY
Scale 1:500

1m 0 1 2 3 4 5m
Scale 1:50

PLANNING ISSUE

Rev.	Description.	Date.

Do not scale from this drawing. Dimensions to be verified on site by contractor prior to commencement of work.

This drawing is the copyright of the practice and may not be reproduced in part or in whole without the prior written consent of the practice.
© 2026 Faithorn Farrell Timms LLP

Faithorn Farrell Timms

Central Court
1 Knoll Rise
ORPINGTON
Kent BR6 0JA
T 01689 885080
F 01689 885081

Client
METROPOLITAN THAMES VALLEY HOUSING

Project
1–7 BRADFORD CLOSE
LONDON
N17 8EN

Drawing Title
EXISTING ELEVATION

Date	Scale
01/09/2026	1:50 @ A1
Drawn By	**Checked By**
LB	HS
Project No.	**Drawing No. / Rev.**
PR–11385	2