SITE LOCATION

0 1km 2km
Scale

SITE LOCATION
(Scale 1:50000)

Ordnance Survey map extract
based upon Landranger map series
with the permission of the controller of
Her Majesty's Stationery Office
Licence No. 0100023487
Crown copyright.

SITE PHOTOGRAPH

= Right of Access

= Public Access Route

SITE LOCATION

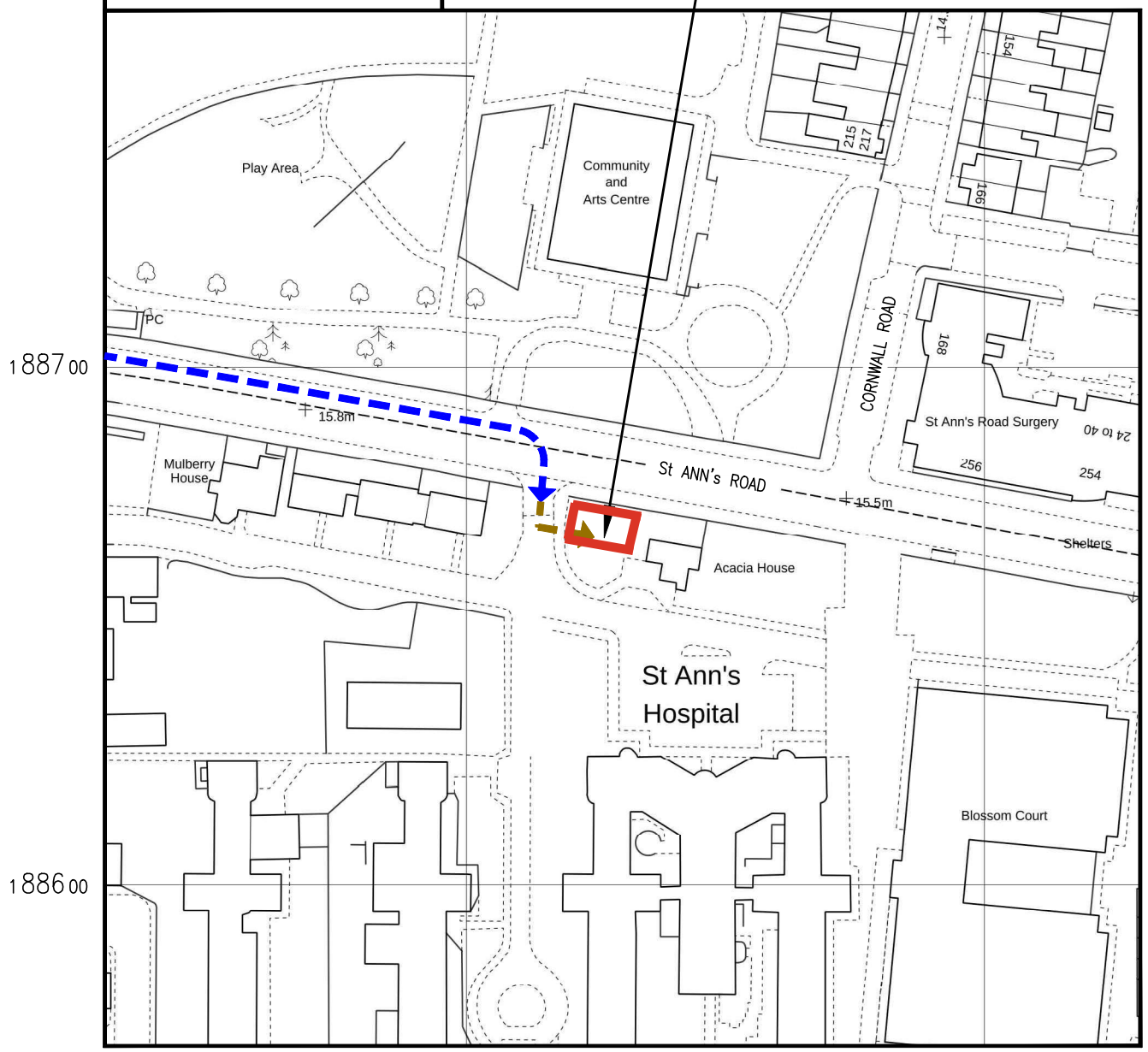

N
W E
S

DETAILED SITE LOCATION
(Scale 1:1250)

Based upon Ordnance Survey map extract
with the permission of the Controller of
Her Majesty's Stationery Office.
Crown copyright.
Licence No. 100020449

50 0 50 100 150

ORIGINAL SCALE AT A3 – 1:1250

ALL DIMENSIONS IN METRES

ALL DIMENSIONS ARE IN mm UNLESS NOTED OTHERWISE

N.G.R	E: 532530 N: 188669

DIRECTIONS TO SITE:

- TRAVELING ON A406 NORTH CIRCULAR ROAD (NORTH OF LONDON)
- EXIT AT JUNCTION WITH A109 AND HEAD SOUTH TOWARDS WOOD GREEN
- CONTINUE 1.2miles
- TURN RIGHT ONTO PARK AVENUE
- AT THE ROUNDABOUT, TAKE THE 1st EXIT ONTO STATION RD/B151
- AT THE ROUNDABOUT, TAKE THE 2nd EXIT ONTO MAYES RD/B151
- AT THE ROUNDABOUT, TAKE THE 1st EXIT AND STAY ON MAYES RD/B151
- CONTINUE 0.2miles
- TURN RIGHT ONTO HORNSEY PARK RD/B138
- CONTINUE 0.8miles
- TURN LEFT ONTO BERESFORD ROAD AND CONTIMEU TO THE END OF THE ROAD
- TURN RIGHT ONTO GREEN LANES
- CONTINUE 0.1miles
- TURN LEFT ONTO St ANN's ROAD
- CONTINUE 0.5miles
- SITE LOCATION IS ON THE RIGHT HAND SIDE ADJACENT TO ENTRANCE TO St ANN's HOSPITAL

NOTES:

REV	MODIFICATION	BY	CH	DATE
A	Issued for Construction	GL	SB	21.01.25

mitie

cornerstone

Cell Name	Opt.
St ANN's HOSPITAL GF TEMP	–

Cell ID No

CORNERSTONE	VF	VM02
30910100	28689_0	N/A

Site Address / Contact Details

St ANN's HOSPITAL
St ANN's ROAD
HARRINGEY
GREATER LONDON
N15 3TH

Drawing Title: SITE LOCATION MAPS

Purpose of issue: CONSTRUCTION — Dwg Rev: A

Drawing Number: 100

Surveyed By: GREENLIGHT — Original Sheet Size: A3 — Pack Issue: A

Drawn:	Date:	Checked:	Date:
GL	21.01.25	SB	21.01.25

These drawings comply with VF Standard ICNIRP guidelines, under configuration VU7F
Designed in accordance with Cornerstone documents: SDN0007 & SDN0009 v6.0

SDNT0005 Version 1.3

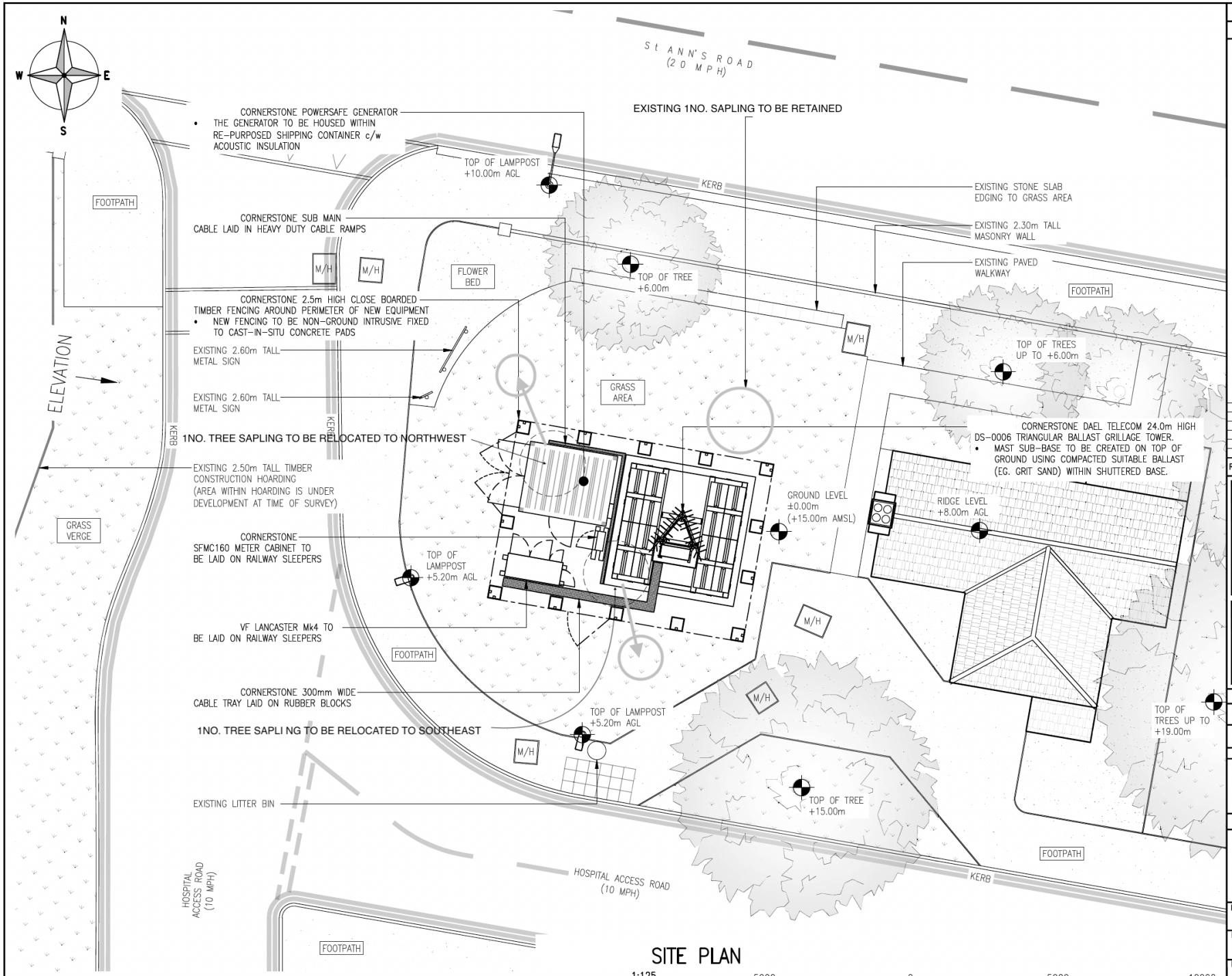

SITE PLAN

1:125

5000 0 5000 10000

ORIGINAL SCALE AT A3 – 1:125

ALL DIMENSIONS IN MILLIMETRES

These drawings comply with VF Standard ICNIRP guidelines, under configuration VU7F
Designed in accordance with Cornerstone documents: SDN0007 & SDN0009 v6.0

ALL DIMENSIONS ARE IN mm UNLESS NOTED OTHERWISE

N.G.R	E: 532530 N: 188669

NOTES:

REV	MODIFICATION	BY	CH	DATE
A	Issued for Construction	GL	SB	21.01.25

mitie

cornerstone

Cell Name	Opt.
St ANN's HOSPITAL GF TEMP	–

Cell ID No

CORNERSTONE	VF	VM02
30910100	28689_0	N/A

Site Address / Contact Details

St ANN's HOSPITAL
St ANN's ROAD
HARRINGEY
GREATER LONDON
N15 3TH

Drawing Title: SITE PLAN

Purpose of issue: CONSTRUCTION — Dwg Rev:

Drawing Number: 201 — A

Surveyed By: GREENLIGHT — Original Sheet Size: A3 — Pack Issue:

Drawn: GL — Date: 21.01.25 — Checked: SB — Date: 21.01.25 — A

SDNT0005 Version 1,3

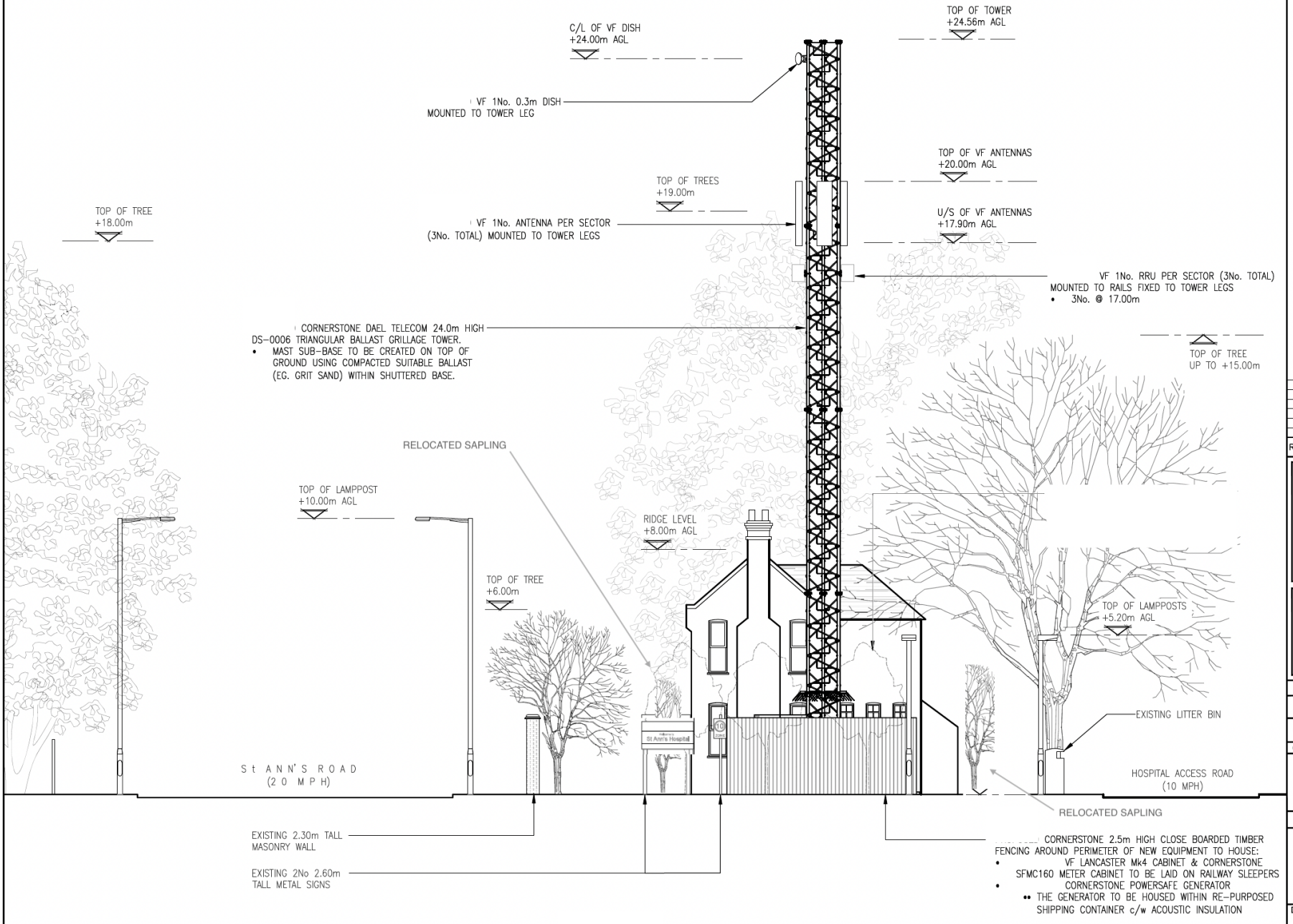

ELEVATION

1:125

5000 0 5000 10000

ORIGINAL SCALE AT A3 – 1:125

ALL DIMENSIONS IN MILLIMETRES

These drawings comply with VF Standard ICNIRP guidelines, under configuration VU7F
Designed in accordance with Cornerstone documents: SDN0007 & SDN0009 v6.0

ALL DIMENSIONS ARE IN mm UNLESS NOTED OTHERWISE

N.G.R	E: 532530 N: 188669

NOTES:

REV	MODIFICATION	BY	CH	DATE
A	Issued for Construction	GL	SB	21.01.25

mitie

cornerstone

Cell Name	Opt.
St ANN's HOSPITAL GF TEMP	–

Cell ID No

CORNERSTONE	VF	VM02
30910100	28689_0	N/A

Site Address / Contact Details

St ANN's HOSPITAL
St ANN's ROAD
HARRINGEY
GREATER LONDON
N15 3TH

Drawing Title: SITE ELEVATION

Purpose of issue: CONSTRUCTION — Dwg Rev:

Drawing Number: 301 — A

Surveyed By:		Original Sheet Size:		Pack Issue:
GREENLIGHT		A3		
Drawn: GL	Date: 21.01.25	Checked: SB	Date: 21.01.25	A

SDNT0005 Version 1.3