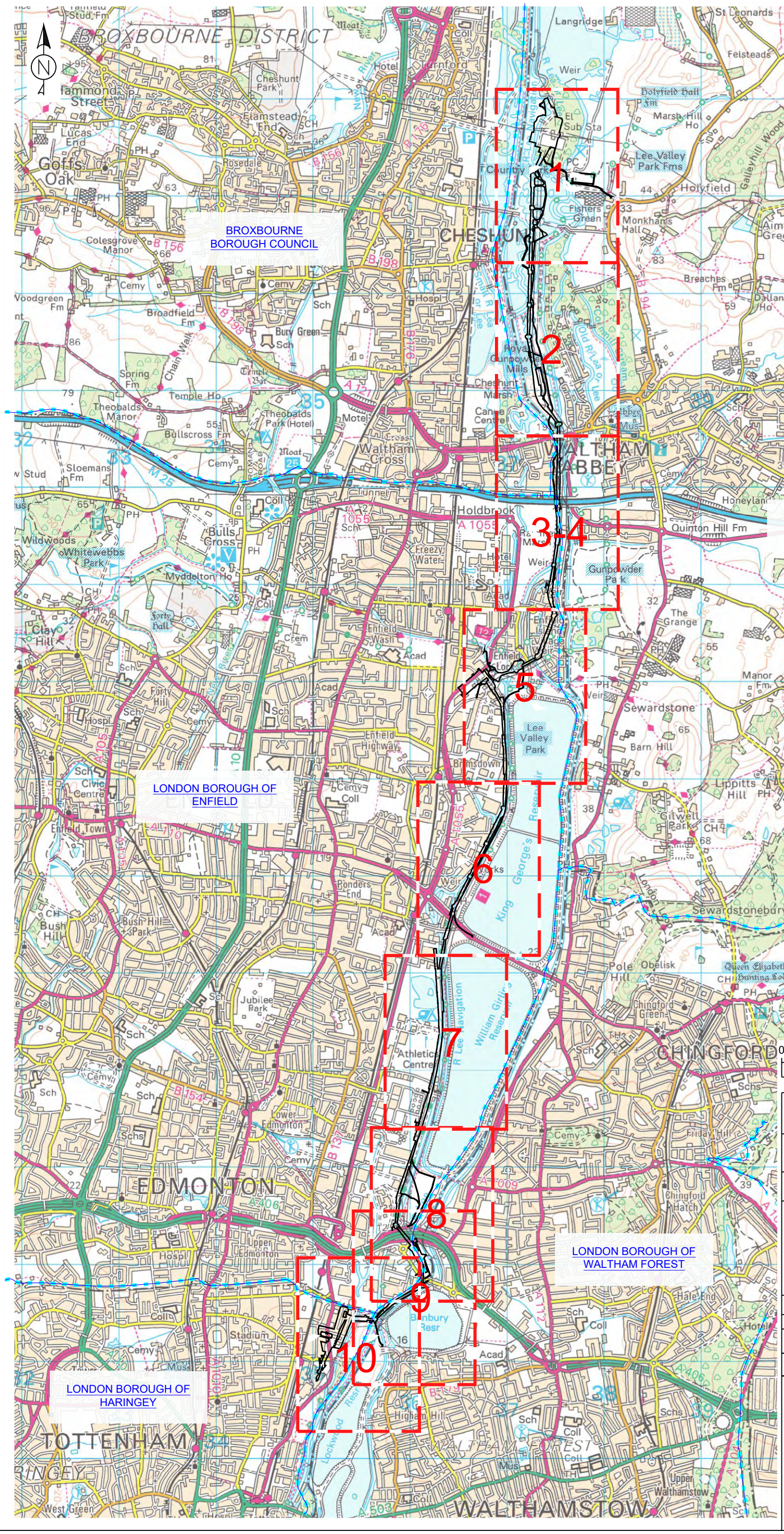

0 1200 2400 Meters

nationalgrid

NORTH LONDON REINFORCEMENT PROJECT
ORDER WORKS PLANS (REGULATIONS 5(2)(J))

OVERVIEW PLAN | Sheet:

LEGEND

- ORDER LIMITS
- 5 PLAN NUMBER
- LOCAL AUTHORITY

Version	Date	Remarks	Author	Checked

Scale: 1:40000 | Paper Size: A3

This drawing is scale at paper size a3, therefore any prints taken at different sizes will affect the accuracy of the measurement units and should not be scaled against.

Reproduced from ordnance survey maps, by permission of the ordnance survey on behalf of the controller of her majesty's stationery office. ©Crown copyright Ordnance Survey. OS Licence no. 100048471

Copyright - not to be reproduced without the written permission of the national grid electricity transmission plc

nationalgrid

NORTH LONDON REINFORCEMENT PROJECT
ORDER WORKS PLANS (REGULATIONS 5(2)(J))

EPPING FOREST DISTRICT COUNCIL

Sheet:

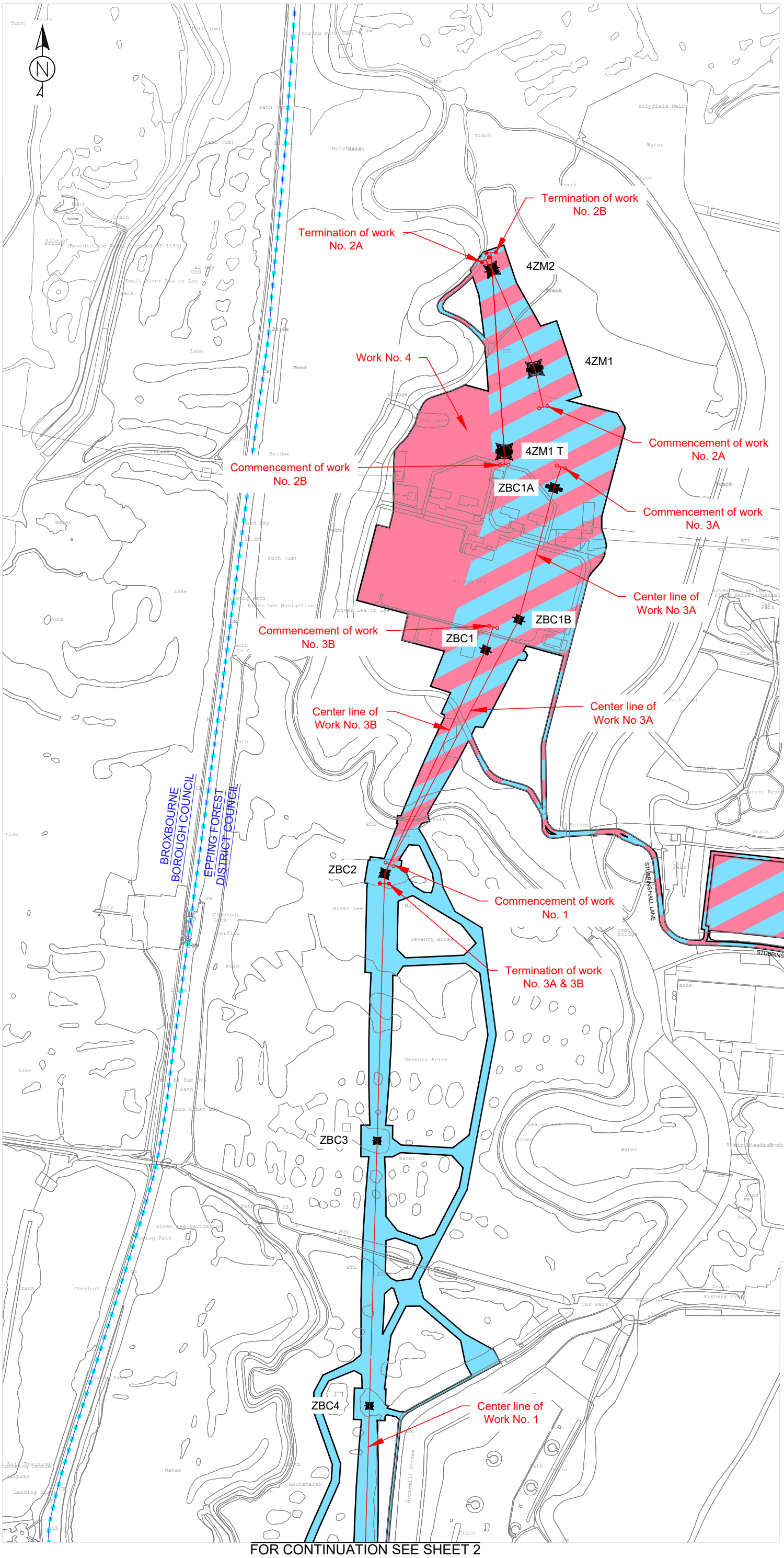

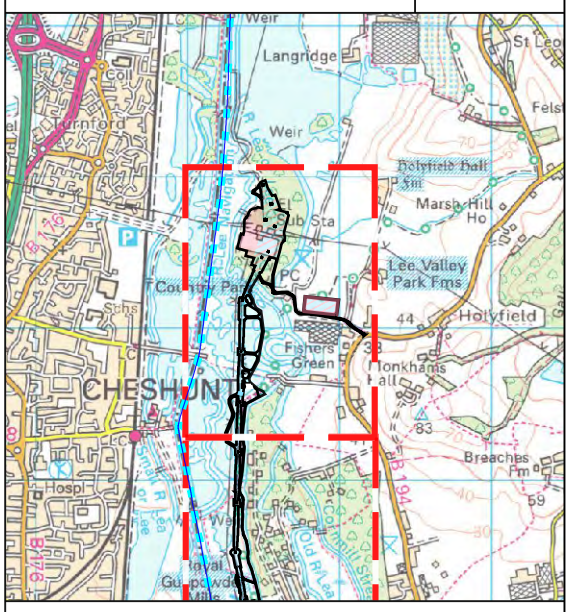

LEGEND

CONSTRUCTION

- ORDER LIMITS
- BOROUGH BOUNDARY
- COMMENCEMENT OF WORKS
- TERMINATION OF WORKS
- PYLON LOCATIONS
  - Pylon number

STAGES

- STAGE 1
- STAGE 2
- STAGE 3
- STAGE 4
- STAGE 5

0 150 300 Meters

Version	Date	Remarks	Author	Checked

Scale: 1:5000 Paper Size: A3

This drawing is scale at paper size a3, therefore any prints taken at different sizes will affect the accuracy of the measurement units and should not be scaled against.

Reproduced from ordnance survey maps, by permission of the ordnance survey on behalf of the controller of her majesty's stationery office. ©Crown copyright Ordnance Survey. OS Licence no. 100048471

Copyright - not to be reproduced without the written permission of the national grid electricity transmission plc

FOR CONTINUATION SEE SHEET 2

FOR CONTINUATION SEE SHEET 1

ZBC5

ZBC6

ZBC7

ZBC8

ZBC9

ZBC10

Center line of Work No. 1

Center line of Work No. 1

Center line of Work No. 1

BROXBOURNE BOROUGH COUNCIL

EPPING FOREST DISTRICT COUNCIL

HIGHBRIDGE STREET

HIGHBRIDGE STREET

FOR CONTINUATION SEE SHEET 3

0 150 300 Meters

nationalgrid

NORTH LONDON REINFORCEMENT PROJECT
ORDER WORKS PLANS (REGULATIONS 5(2)(J))

EPPING FOREST DISTRICT COUNCIL

Sheet: 2 of 10

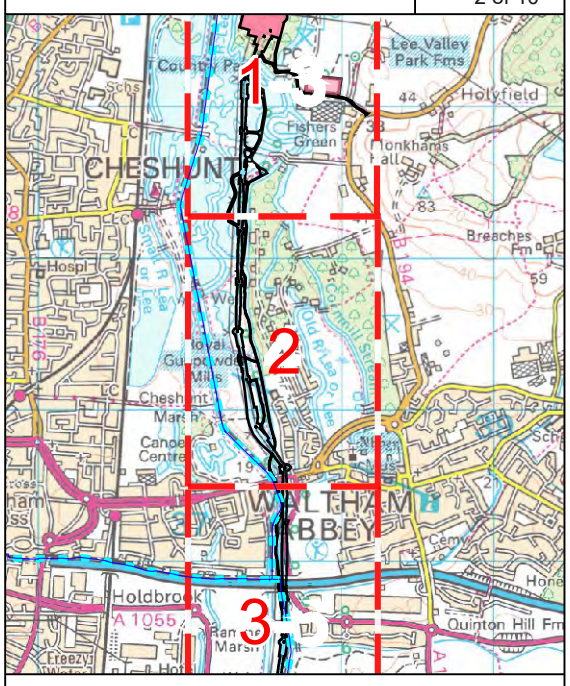

LEGEND

CONSTRUCTION

- ORDER LIMITS
- BOROUGH BOUNDARY
- COMMENCEMENT OF WORKS
- TERMINATION OF WORKS
- PYLON LOCATIONS
  - Pylon number

STAGES

- STAGE 1
- STAGE 2
- STAGE 3
- STAGE 4
- STAGE 5

Version	Date	Remarks	Author	Checked

Scale: 1:5000 Paper Size: A3

This drawing is scale at paper size a3, therefore any prints taken at different sizes will affect the accuracy of the measurement units and should not be scaled against.

Reproduced from ordnance survey maps, by permission of the ordnance survey on behalf of the controller of her majesty's stationery office. ©Crown copyright Ordnance Survey. OS Licence no. 100048471

Copyright - not to be reproduced without the written permission of the national grid electricity transmission plc

FOR CONTINUATION SEE SHEET 2

HIGHBRIDGE STREET

Center line of Work No. 1

ZBC11

ZBC12

ZBC13

ZBC14

ZBC15

BROXBOURNE BOROUGH COUNCIL

LONDON BOROUGH OF ENFIELD

M 25

MERIDIAN WAY

EPPING FOREST DISTRICT COUNCIL

FOR CONTINUATION SEE SHEET 4

0 150 300 Meters

nationalgrid

NORTH LONDON REINFORCEMENT PROJECT
ORDER WORKS PLANS (REGULATIONS 5(2)(J))

EPPING FOREST DISTRICT COUNCIL

Sheet: 3 of 10

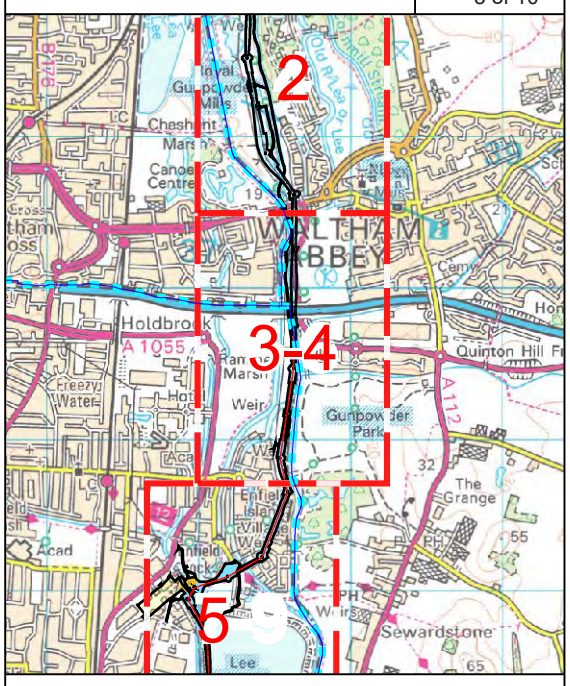

LEGEND

CONSTRUCTION

- ORDER LIMITS
- BOROUGH BOUNDARY
- COMMENCEMENT OF WORKS
- TERMINATION OF WORKS
- PYLON LOCATIONS
  - Pylon number

STAGES

- STAGE 1
- STAGE 2
- STAGE 3
- STAGE 4
- STAGE 5

Version	Date	Remarks	Author	Checked

Scale: 1:5000 Paper Size: A3

This drawing is scale at paper size a3, therefore any prints taken at different sizes will affect the accuracy of the measurement units and should not be scaled against.

Reproduced from ordnance survey maps, by permission of the ordnance survey on behalf of the controller of her majesty's stationery office. ©Crown copyright Ordnance Survey. OS Licence no. 100048471

Copyright - not to be reproduced without the written permission of the national grid electricity transmission plc

HIGHBRIDGE STREET

BROXBOURNE BOROUGH COUNCIL

LONDON BOROUGH OF ENFIELD

M 25

ZBC11

ZBC12

ZBC13

ZBC14

ZBC15

FOR CONTINUATION SEE SHEET 3

MERIDIAN WAY

Center line of Work No. 1

EPPING FOREST DISTRICT COUNCIL

FOR CONTINUATION SEE SHEET 5

0 150 300 Meters

nationalgrid

NORTH LONDON REINFORCEMENT PROJECT
ORDER WORKS PLANS (REGULATIONS 5(2)(J))

LONDON BOROUGH OF ENFIELD

Sheet: 4 of 10

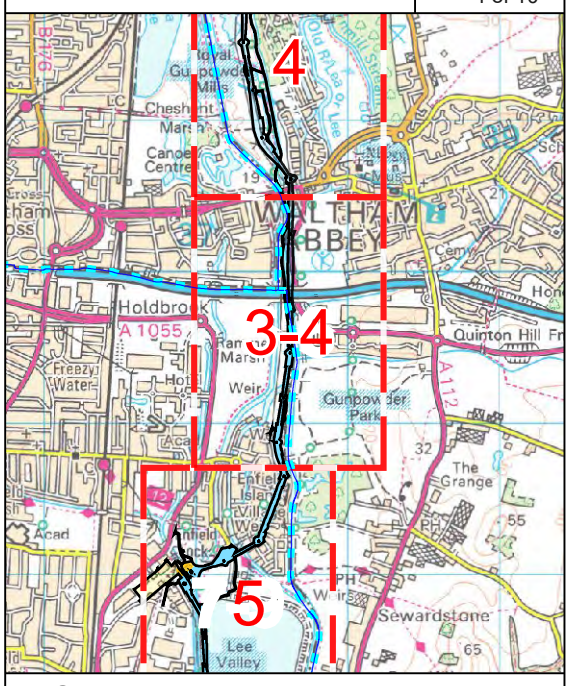

LEGEND

CONSTRUCTION

- ORDER LIMITS
- BOROUGH BOUNDARY
- COMMENCEMENT OF WORKS
- TERMINATION OF WORKS
- PYLON LOCATIONS
  - Pylon number

STAGES

- STAGE 1
- STAGE 2
- STAGE 3
- STAGE 4
- STAGE 5

Version	Date	Remarks	Author	Checked

Scale: 1:5000 Paper Size: A3

This drawing is scale at paper size a3, therefore any prints taken at different sizes will affect the accuracy of the measurement units and should not be scaled against.

Reproduced from ordnance survey maps, by permission of the ordnance survey on behalf of the controller of her majesty's stationery office. ©Crown copyright Ordnance Survey. OS Licence no. 100048471

Copyright - not to be reproduced without the written permission of the national grid electricity transmission plc

FOR CONTINUATION SEE SHEET 4

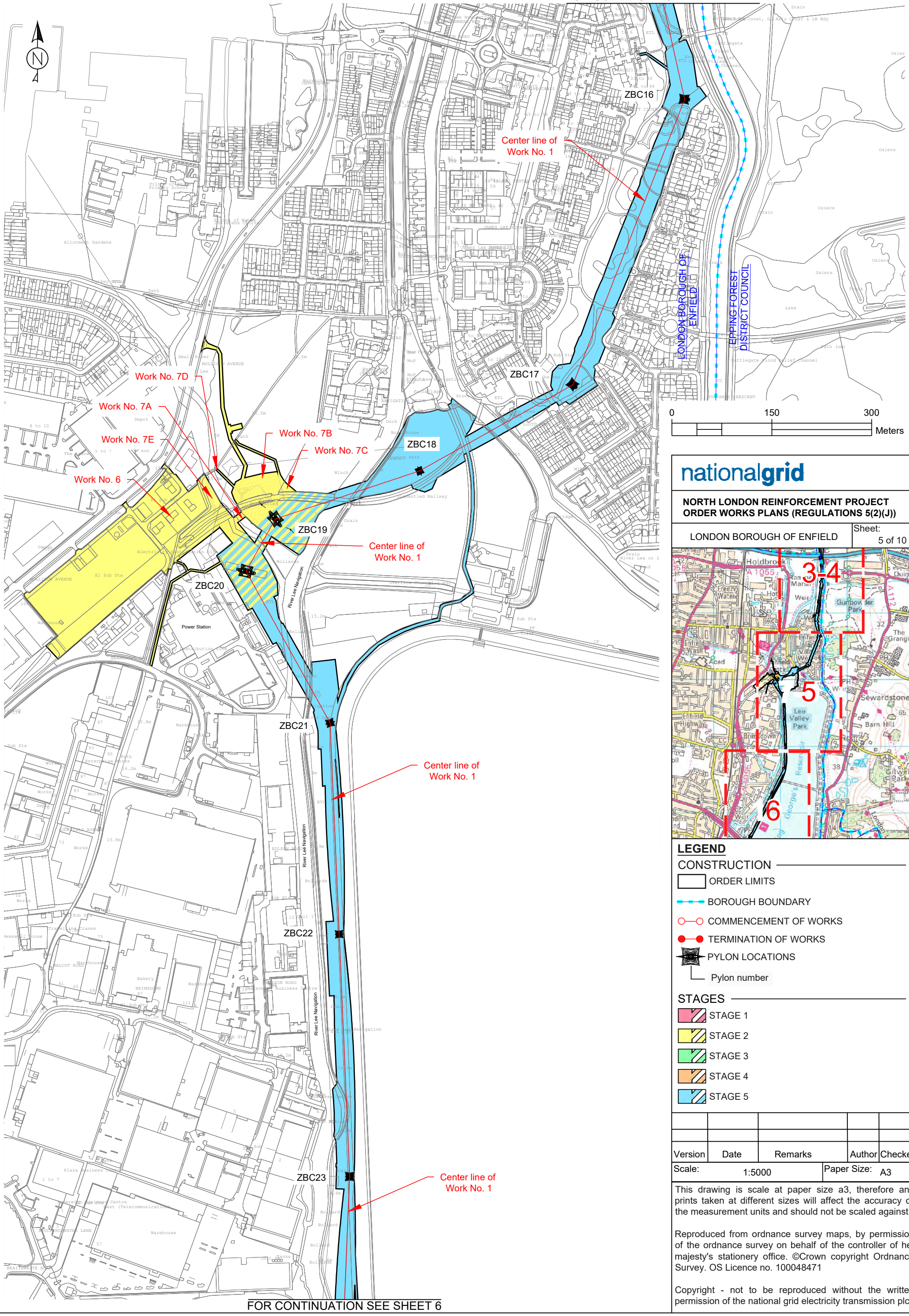

FOR CONTINUATION SEE SHEET 6

nationalgrid

NORTH LONDON REINFORCEMENT PROJECT
ORDER WORKS PLANS (REGULATIONS 5(2)(J))

LONDON BOROUGH OF ENFIELD

Sheet: 5 of 10

LEGEND

CONSTRUCTION

- ORDER LIMITS
- BOROUGH BOUNDARY
- COMMENCEMENT OF WORKS
- TERMINATION OF WORKS
- PYLON LOCATIONS
  - Pylon number

STAGES

- STAGE 1
- STAGE 2
- STAGE 3
- STAGE 4
- STAGE 5

Version	Date	Remarks	Author	Checked

Scale: 1:5000 | Paper Size: A3

This drawing is scale at paper size a3, therefore any prints taken at different sizes will affect the accuracy of the measurement units and should not be scaled against.

Reproduced from ordnance survey maps, by permission of the ordnance survey on behalf of the controller of her majesty's stationery office. ©Crown copyright Ordnance Survey. OS Licence no. 100048471

Copyright - not to be reproduced without the written permission of the national grid electricity transmission plc

FOR CONTINUATION SEE SHEET 5

Center line of Work No. 1

ZBC24

ZBC25

Center line of Work No. 1

ZBC26

LONDON BOROUGH OF ENFIELD

King George's Reservoir

ZBC27

Center line of Work No. 1

ZBC28

FOR CONTINUATION SEE SHEET 7

0 150 300 Meters

nationalgrid

NORTH LONDON REINFORCEMENT PROJECT
ORDER WORKS PLANS (REGULATIONS 5(2)(J))

LONDON BOROUGH OF ENFIELD

Sheet: 6 of 10

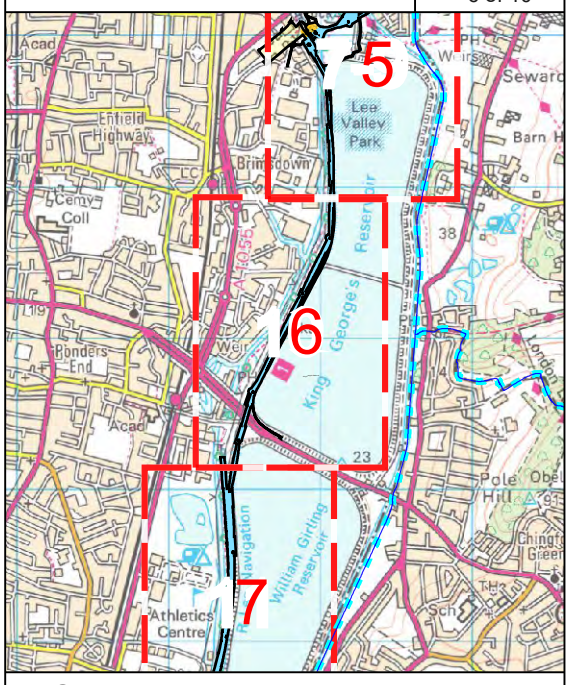

LEGEND

CONSTRUCTION

- ORDER LIMITS
- BOROUGH BOUNDARY
- COMMENCEMENT OF WORKS
- TERMINATION OF WORKS
- PYLON LOCATIONS
  - Pylon number

STAGES

- STAGE 1
- STAGE 2
- STAGE 3
- STAGE 4
- STAGE 5

Version	Date	Remarks	Author	Checked

Scale: 1:5000 Paper Size: A3

This drawing is scale at paper size a3, therefore any prints taken at different sizes will affect the accuracy of the measurement units and should not be scaled against.

Reproduced from ordnance survey maps, by permission of the ordnance survey on behalf of the controller of her majesty's stationery office. ©Crown copyright Ordnance Survey. OS Licence no. 100048471

Copyright - not to be reproduced without the written permission of the national grid electricity transmission plc

FOR CONTINUATION SEE SHEET 6

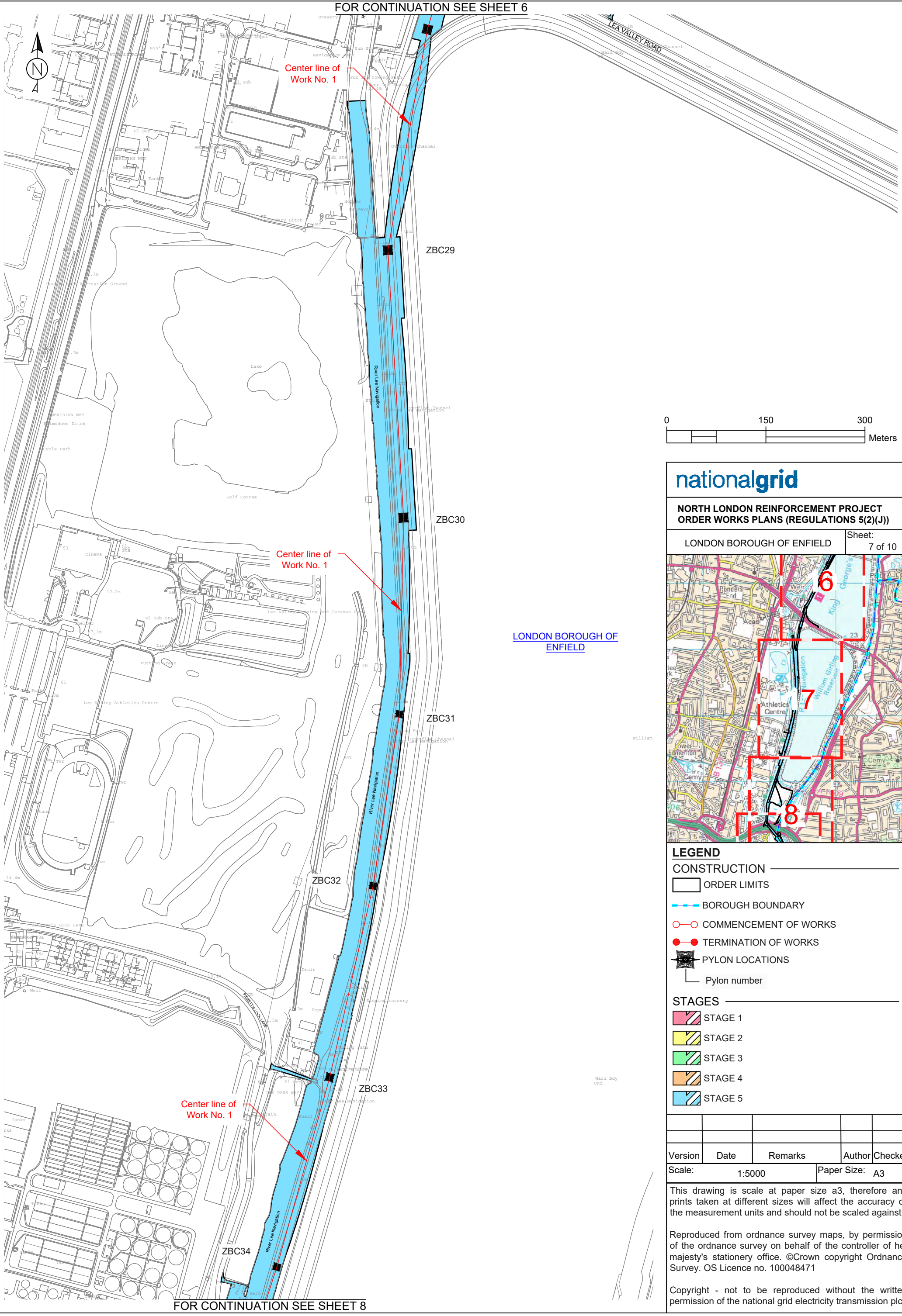

LONDON BOROUGH OF ENFIELD

FOR CONTINUATION SEE SHEET 8

nationalgrid

NORTH LONDON REINFORCEMENT PROJECT
ORDER WORKS PLANS (REGULATIONS 5(2)(J))

LONDON BOROUGH OF ENFIELD

Sheet: 7 of 10

LEGEND

CONSTRUCTION

- ORDER LIMITS
- BOROUGH BOUNDARY
- COMMENCEMENT OF WORKS
- TERMINATION OF WORKS
- PYLON LOCATIONS
  - Pylon number

STAGES

- STAGE 1
- STAGE 2
- STAGE 3
- STAGE 4
- STAGE 5

Version	Date	Remarks	Author	Checked

Scale: 1:5000 | Paper Size: A3

This drawing is scale at paper size a3, therefore any prints taken at different sizes will affect the accuracy of the measurement units and should not be scaled against.

Reproduced from ordnance survey maps, by permission of the ordnance survey on behalf of the controller of her majesty's stationery office. ©Crown copyright Ordnance Survey. OS Licence no. 100048471

Copyright - not to be reproduced without the written permission of the national grid electricity transmission plc

FOR CONTINUATION SEE SHEET 7

Center line of Work No. 1

ZBC34

ZBC35

ZBC36

ZBC37

ZBC38

ZBC39

LONDON BOROUGH OF ENFIELD

LONDON BOROUGH OF WALTHAM FOREST

River Lee Navigation

FOR CONTINUATION SEE SHEET 9

0 150 300 Meters

nationalgrid

NORTH LONDON REINFORCEMENT PROJECT
ORDER WORKS PLANS (REGULATIONS 5(2)(J))

LONDON BOROUGH OF ENFIELD

Sheet: 8 of 10

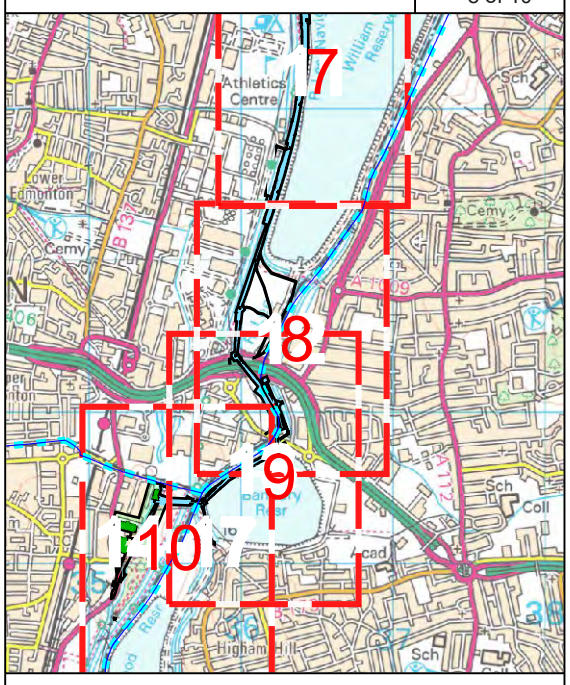

LEGEND

CONSTRUCTION

- ORDER LIMITS
- BOROUGH BOUNDARY
- COMMENCEMENT OF WORKS
- TERMINATION OF WORKS
- PYLON LOCATIONS
  - Pylon number

STAGES

- STAGE 1
- STAGE 2
- STAGE 3
- STAGE 4
- STAGE 5

Version	Date	Remarks	Author	Checked

Scale: 1:5000 Paper Size: A3

This drawing is scale at paper size a3, therefore any prints taken at different sizes will affect the accuracy of the measurement units and should not be scaled against.

Reproduced from ordnance survey maps, by permission of the ordnance survey on behalf of the controller of her majesty's stationery office. ©Crown copyright Ordnance Survey. OS Licence no. 100048471

Copyright - not to be reproduced without the written permission of the national grid electricity transmission plc

LONDON BOROUGH OF ENFIELD

LONDON BOROUGH OF WALTHAM FOREST

ZBC38

ZBC39

ZBC40

ZBC41

ZBC42

Center line of Work No. 1

Center line of Work No. 1

FOR CONTINUATION SEE SHEET 8

FOR CONTINUATION SEE SHEET 10

LONDON BOROUGH OF HARINGEY

LONDON BOROUGH OF WALTHAM FOREST

0 150 300 Meters

nationalgrid

NORTH LONDON REINFORCEMENT PROJECT
ORDER WORKS PLANS (REGULATIONS 5(2)(J))

LONDON BOROUGH OF WALTHAM FOREST

Sheet: 9 of 10

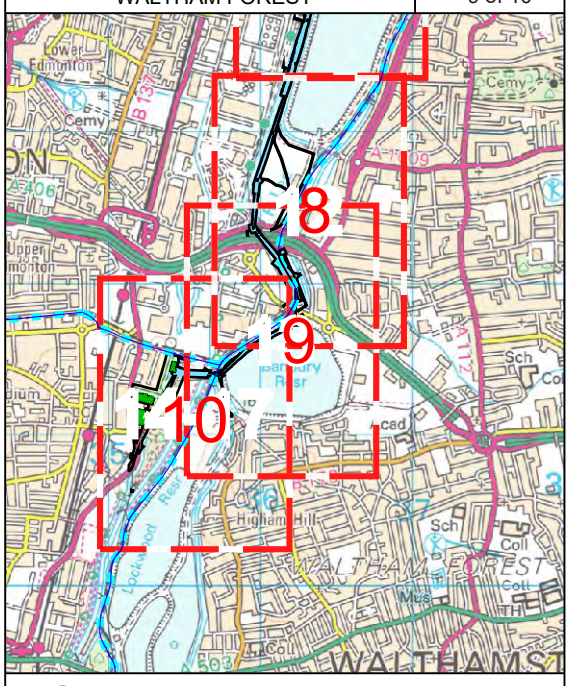

LEGEND

CONSTRUCTION

- ORDER LIMITS
- BOROUGH BOUNDARY
- COMMENCEMENT OF WORKS
- TERMINATION OF WORKS
- PYLON LOCATIONS
  - Pylon number

STAGES

- STAGE 1
- STAGE 2
- STAGE 3
- STAGE 4
- STAGE 5

Version	Date	Remarks	Author	Checked

Scale: 1:5000 Paper Size: A3

This drawing is scale at paper size a3, therefore any prints taken at different sizes will affect the accuracy of the measurement units and should not be scaled against.

Reproduced from ordnance survey maps, by permission of the ordnance survey on behalf of the controller of her majesty's stationery office. ©Crown copyright Ordnance Survey. OS Licence no. 100048471

Copyright - not to be reproduced without the written permission of the national grid electricity transmission plc

Center line of Work No. 1

Termination of work No. 1

ZBC43

ZBC42

ZBC41

Work No. 9

Work No. 10

Commencement of work No. 12

VC1R

VC1

Work No. 13

Commencement of work No. 11

Center line of Work No. 11

Center line of Work No. 12

VC2

Termination of work No. 11 & 12

LONDON BOROUGH OF ENFIELD

LONDON BOROUGH OF WALTHAM FOREST

LONDON BOROUGH OF HARINGEY

LONDON BOROUGH OF WALTHAM FOREST

FOR CONTINUATION SEE SHEET 9

0 150 300 Meters

nationalgrid

NORTH LONDON REINFORCEMENT PROJECT
ORDER WORKS PLANS (REGULATIONS 5(2)(J))

LONDON BOROUGH OF HARINGEY

Sheet: 10 of 10

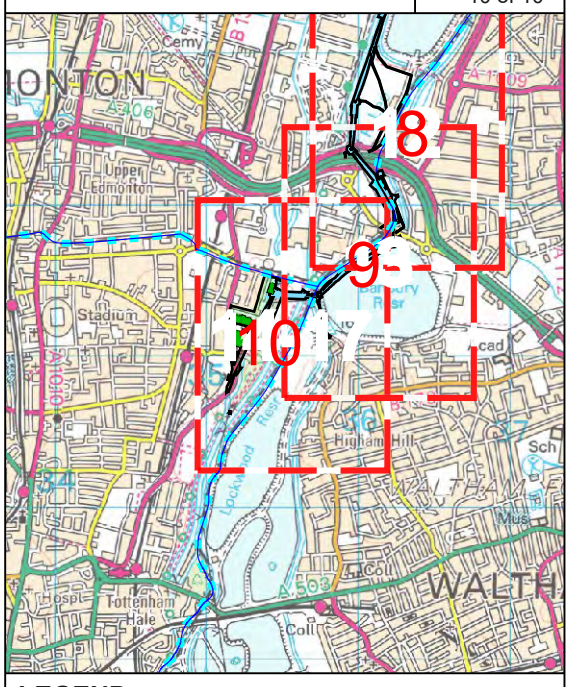

LEGEND

CONSTRUCTION

- ORDER LIMITS
- BOROUGH BOUNDARY
- COMMENCEMENT OF WORKS
- TERMINATION OF WORKS
- PYLON LOCATIONS
  - Pylon number

STAGES

- STAGE 1
- STAGE 2
- STAGE 3
- STAGE 4
- STAGE 5

Version	Date	Remarks	Author	Checked

Scale: 1:5000 Paper Size: A3

This drawing is scale at paper size a3, therefore any prints taken at different sizes will affect the accuracy of the measurement units and should not be scaled against.

Reproduced from ordnance survey maps, by permission of the ordnance survey on behalf of the controller of her majesty's stationery office. ©Crown copyright Ordnance Survey. OS Licence no. 100048471

Copyright - not to be reproduced without the written permission of the national grid electricity transmission plc