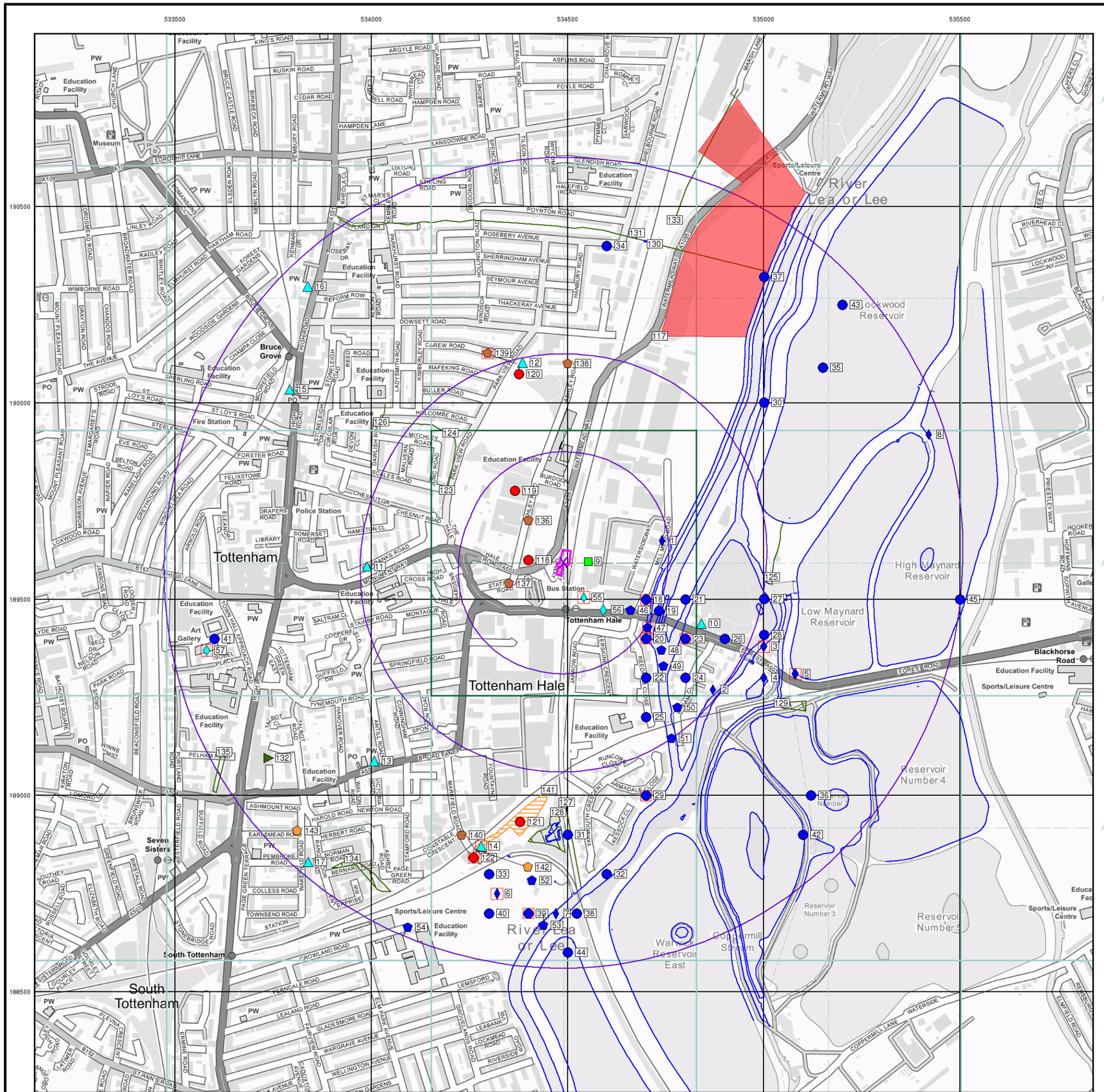

jpp

General

- Specified Site
- Specified Buffer(s)
- Bearing Reference Point
- Map ID
- Several of Type at Location

Agency and Hydrological

- Contaminated Land Register Entry or Notice (Location)
- Contaminated Land Register Entry or Notice
- Discharge Consent
- Enforcement or Prohibition Notice
- Integrated Pollution Control
- Integrated Pollution Prevention Control
- Local Authority Integrated Pollution Prevention and Control
- Local Authority Pollution Prevention and Control
- Local Authority Pollution Prevention and Control Enforcement
- Pollution Incident to Controlled Waters
- Historical Prosecutions
- Prosecutions
- Registered Radioactive Substance
- River Network or Water Feature
- Substantiated Pollution Incident Register
- Water Abstraction
- Water Industry Act Referral

Waste

- BGS Recorded Landfill Site (Location)
- BGS Recorded Landfill Site
- EA Historic Landfill (Buffered Point)
- EA Historic Landfill (Polygon)
- Integrated Pollution Control Registered Waste Site
- Licensed Waste Management Facility (Landfill Boundary)
- Licensed Waste Management Facility (Location)
- Local Authority Recorded Landfill Site (Location)
- Local Authority Recorded Landfill Site
- Potentially Infilled Land (Non-water)
- Potentially Infilled Land (Non-water)
- Potentially Infilled Land (Non-water)
- Potentially Infilled Land (Water)
- Potentially Infilled Land (Water)
- Potentially Infilled Land (Water)
- Registered Landfill Site
- Registered Landfill Site (Location)
- Registered Landfill Site (Point Buffered to 100m)
- Registered Landfill Site (Point Buffered to 250m)
- Registered Waste Transfer Site (Location)
- Registered Waste Transfer Site
- Registered Waste Treatment or Disposal Site (Location)
- Registered Waste Treatment or Disposal Site

Hazardous Substances

- COMAH Site
- Explosive Site
- NIHHS Site
- Planning Hazardous Substance Consent
- Planning Hazardous Substance Enforcement

Geological

- BGS Recorded Mineral Site

Site Sensitivity Map - Slice A

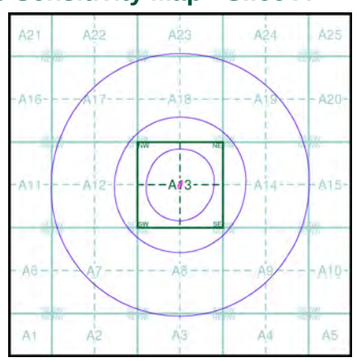

Order Details

Order Number:	369904781_1_1
Customer Ref:	29674
National Grid Reference:	534490, 189590
Slice:	A
Site Area (Ha):	0.12
Search Buffer (m):	1000

Site Details

Tottenham Hale Railway Station, Station Road, Tottenham, London, N17 9NA

Landmark INFORMATION GROUP

Tel: 0844 844 9952
Fax: 0844 844 9951
Web: www.envirocheck.co.uk

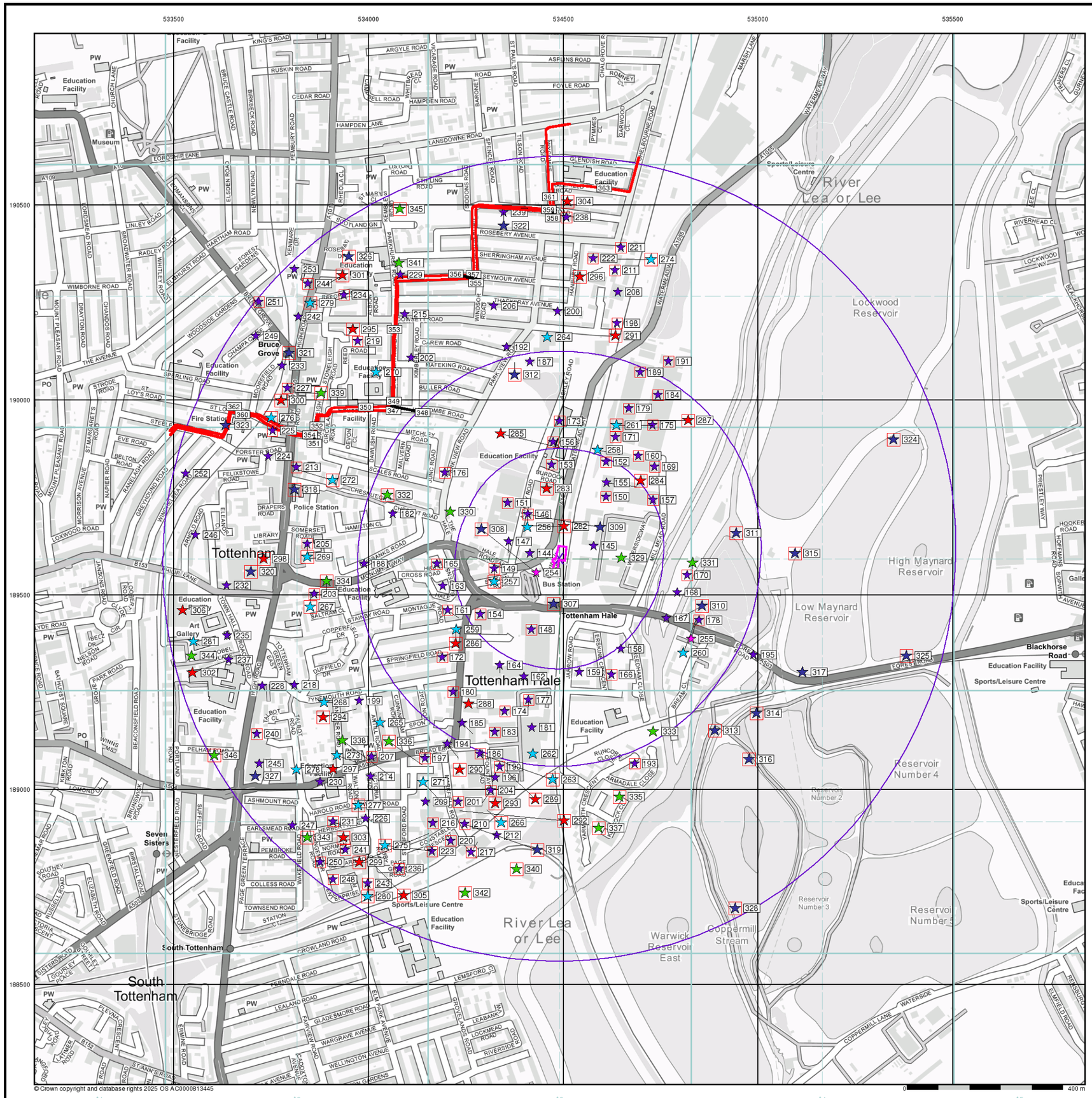

Industrial Land Use Map

General

- Specified Site
- Specified Buffer(s)
- Bearing Reference Point
- Slice
- Map ID

Industrial Land Use

- Contemporary Trade Directory Entry
- Fuel Station Entry
- Points of Interest - Commercial Services
- Points of Interest - Education and Health
- Points of Interest - Manufacturing and Production
- Points of Interest - Public Infrastructure
- Points of Interest - Recreational and Environmental
- Underground Electrical Cables

Industrial Land Use Map - Slice A

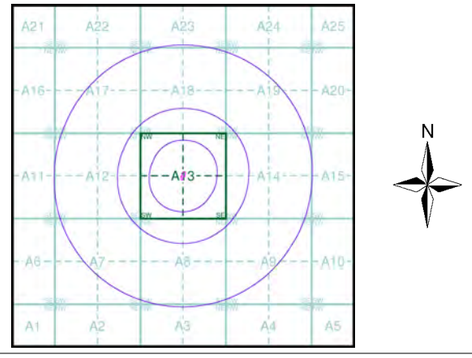

Order Details

Order Number:	369904781_1_1
Customer Ref:	29674
National Grid Reference:	534490, 189590
Slice:	A
Site Area (Ha):	0.12
Search Buffer (m):	1000

Site Details

Tottenham Hale Railway Station, Station Road, Tottenham, London, N17 9NA

Landmark INFORMATION GROUP

Tel: 0844 844 9952
Fax: 0844 844 9951
Web: www.envirocheck.co.uk

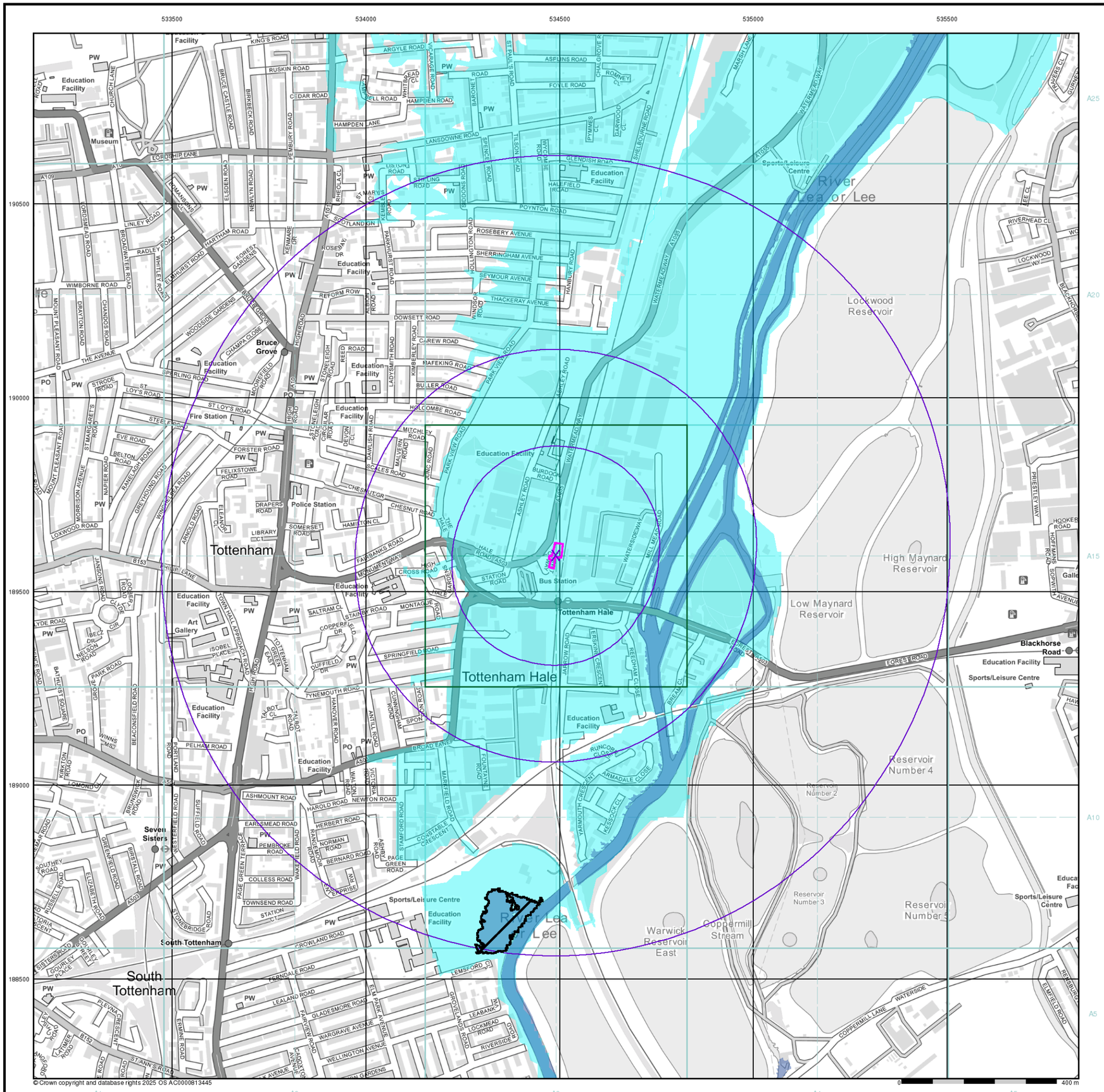

General

- Specified Site
- Specified Buffer(s)
- X Bearing Reference Point

Agency and Hydrological (Flood)

- Extreme Flooding from Rivers or Sea without Defences (Zone 2)
- Flooding from Rivers or Sea without Defences (Zone 3)
- Area Benefiting from Flood Defence
- Flood Water Storage Areas
- Flood Defence

Flood Map - Slice A

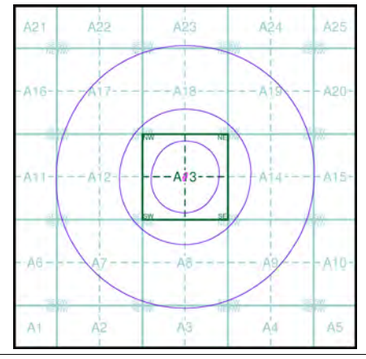

Order Details

Order Number:	369904781_1_1
Customer Ref:	29674
National Grid Reference:	534490, 189590
Slice:	A
Site Area (Ha):	0.12
Search Buffer (m):	1000

Site Details

Tottenham Hale Railway Station, Station Road, Tottenham, London, N17 9NA

Landmark INFORMATION GROUP
Tel: 0844 844 9952
Fax: 0844 844 9951
Web: www.envirocheck.co.uk

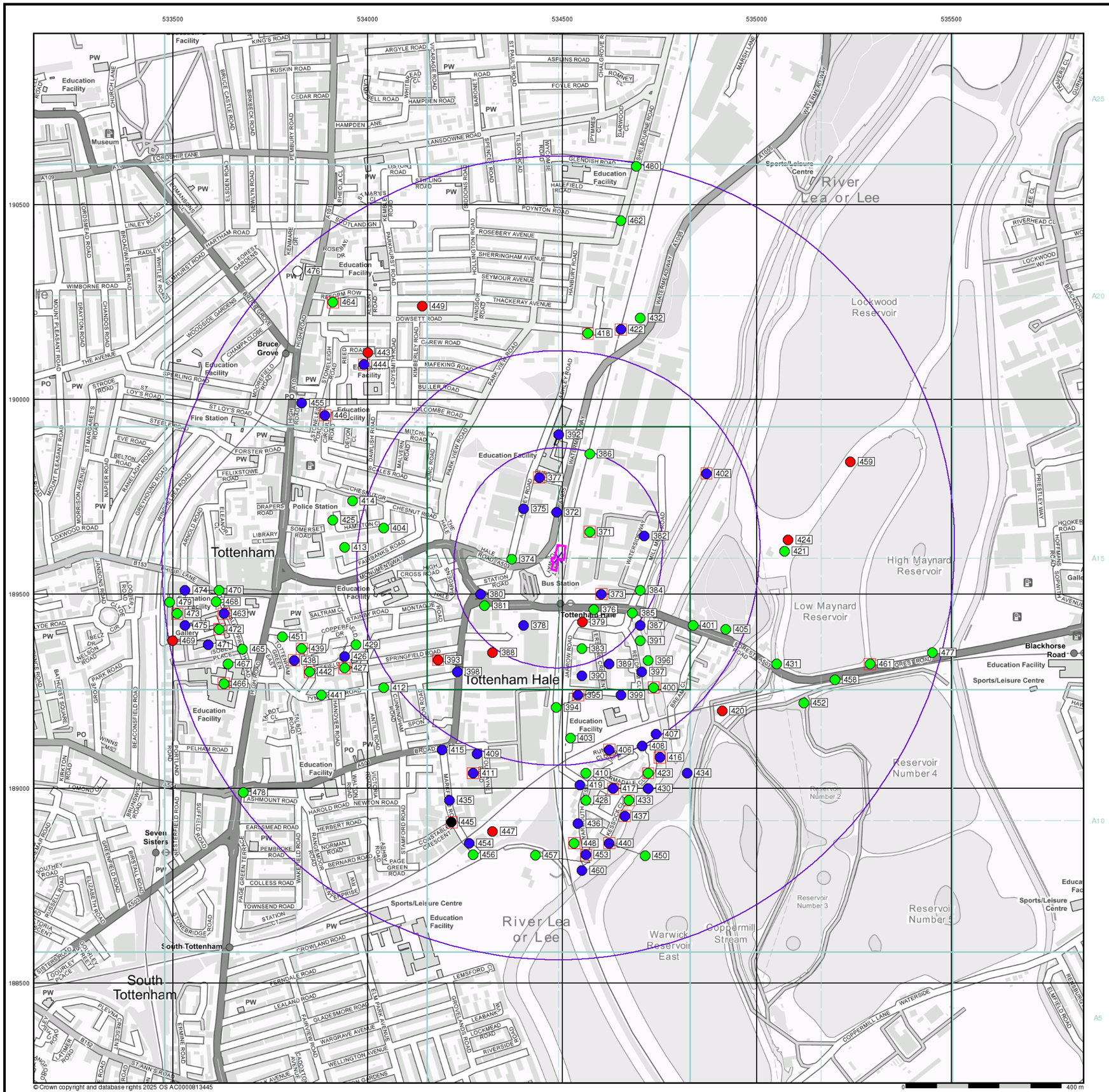

© Crown copyright and database rights 2025 OS AC0000813445

General

- Specified Site
- Specified Buffer(s)
- Bearing Reference Point
- Map ID
- Several of Type at Location

Agency and Hydrological (Boreholes)

- BGS Borehole Depth 0 - 10m
- BGS Borehole Depth 10 - 30m
- BGS Borehole Depth 30m +
- Confidential
- Other

For Borehole information please refer to the Borehole .csv file which accompanied this slice.

A copy of the BGS Borehole Ordering Form is available to download from the Support section of www.envirocheck.co.uk.

Borehole Map - Slice A

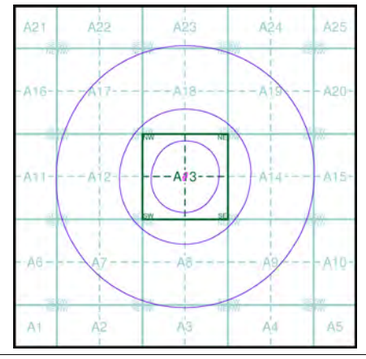

Order Details

Order Number:	369904781_1_1
Customer Ref:	29674
National Grid Reference:	534490, 189590
Slice:	A
Site Area (Ha):	0.12
Search Buffer (m):	1000

Site Details

Tottenham Hale Railway Station, Station Road, Tottenham, London, N17 9NA

Landmark INFORMATION GROUP
Tel: 0844 844 9952
Fax: 0844 844 9951
Web: www.envirocheck.co.uk

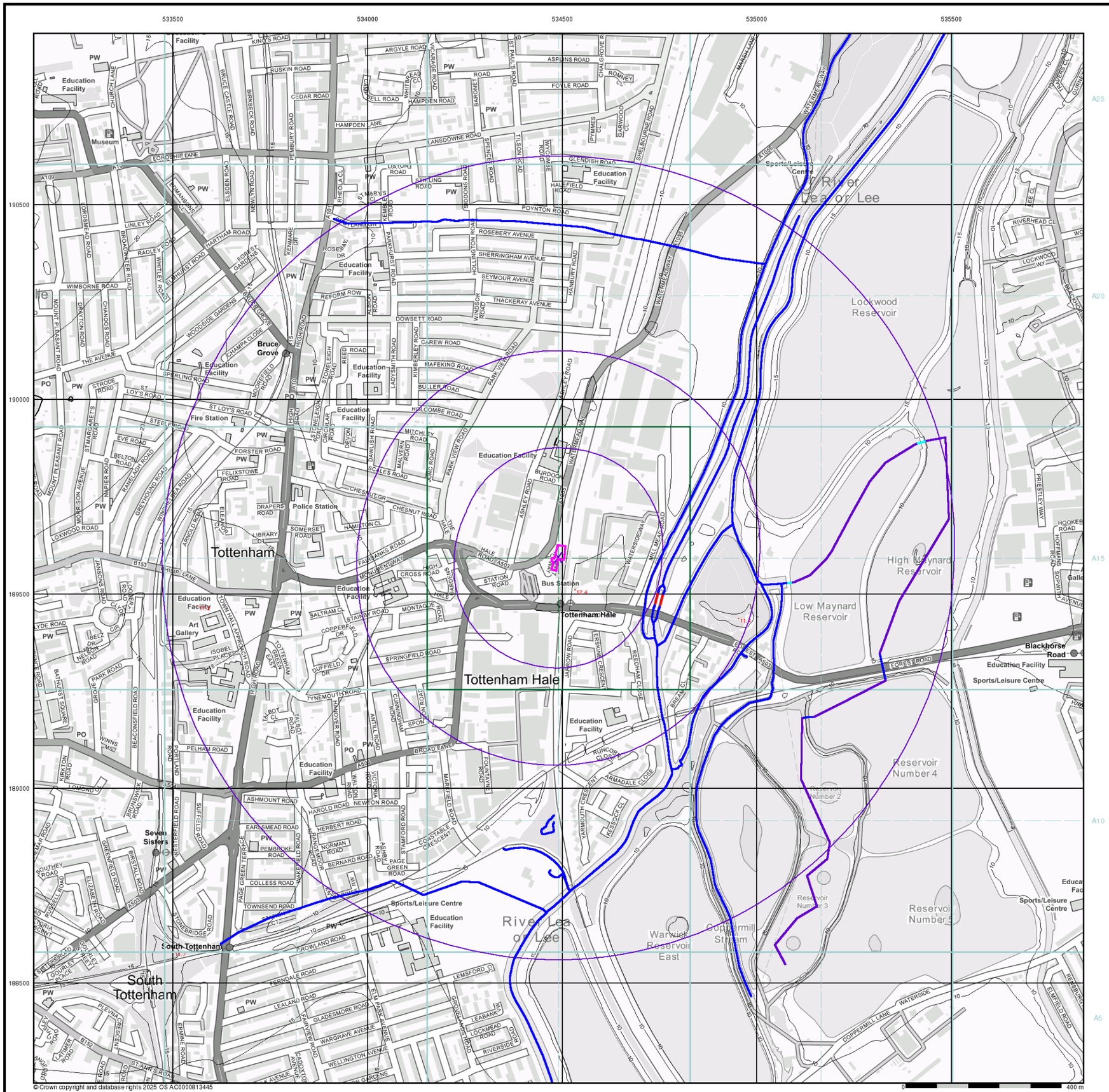

© Crown copyright and database rights 2025 OS AC0000813445

A1 A2 A3 A4 A5

jpp

General

- Specified Site
- Specified Buffer(s)
- Bearing Reference Point

OS Water Network Data

- Canal
- Reservoir
- Foreshore
- Marsh
- Tidal River
- Inland River
- Drain
- Other
- Lake
- Transfer
- Lock Or Flight Of Locks
- Sea

Contours (height in meters)

Standard Contour 105 100 95

Master Contour

Spot Height 167.3

- MLW Mean Low Water
- MHW Mean High Water

OS Water Network Map - Slice A

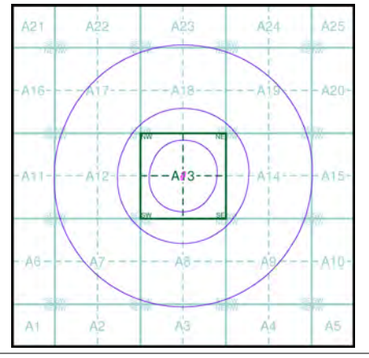

Order Details

Order Number:	369904781_1_1
Customer Ref:	29674
National Grid Reference:	534490, 189590
Slice:	A
Site Area (Ha):	0.12
Search Buffer (m):	1000

Site Details

Tottenham Hale Railway Station, Station Road, Tottenham, London, N17 9NA

Landmark INFORMATION GROUP

Tel: 0844 844 9952
Fax: 0844 844 9951
Web: www.envirocheck.co.uk

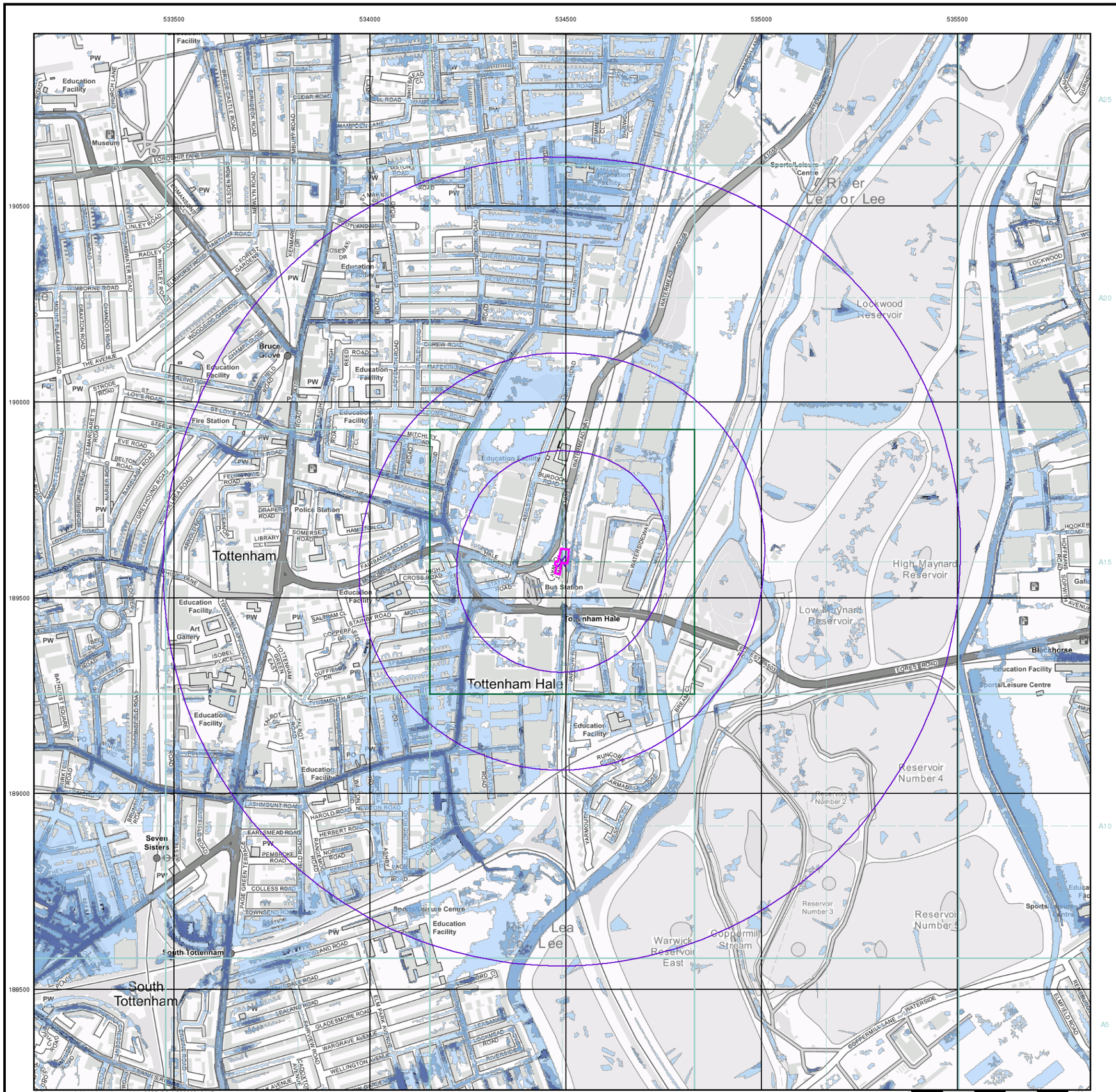

© Crown copyright and database rights 2025 OS AC0000813445

jpp

General

- Specified Site
- Specified Buffer(s)
- X Bearing Reference Point

Risk of Flooding from Surface Water

- High - 30 Year Return
- Medium - 100 Year Return
- Low - 1000 Year Return

Suitability

See the suitability map below

- National to county
- County to town
- Town to street
- Street to parcels of land
- Property

EA/NRW Suitability Map - Slice A

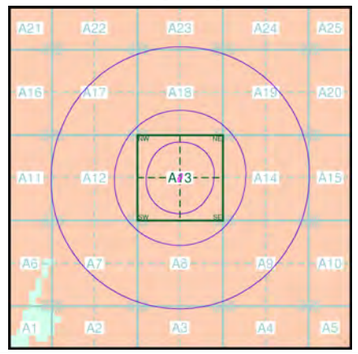

Order Details

Order Number:	369904781_1_1
Customer Ref:	29674
National Grid Reference:	534490, 189590
Slice:	A
Site Area (Ha):	0.12
Search Buffer (m):	1000

Site Details

Tottenham Hale Railway Station, Station Road, Tottenham, London, N17 9NA

Landmark INFORMATION GROUP

Tel: 0844 844 9952
Fax: 0844 844 9951
Web: www.envirocheck.co.uk

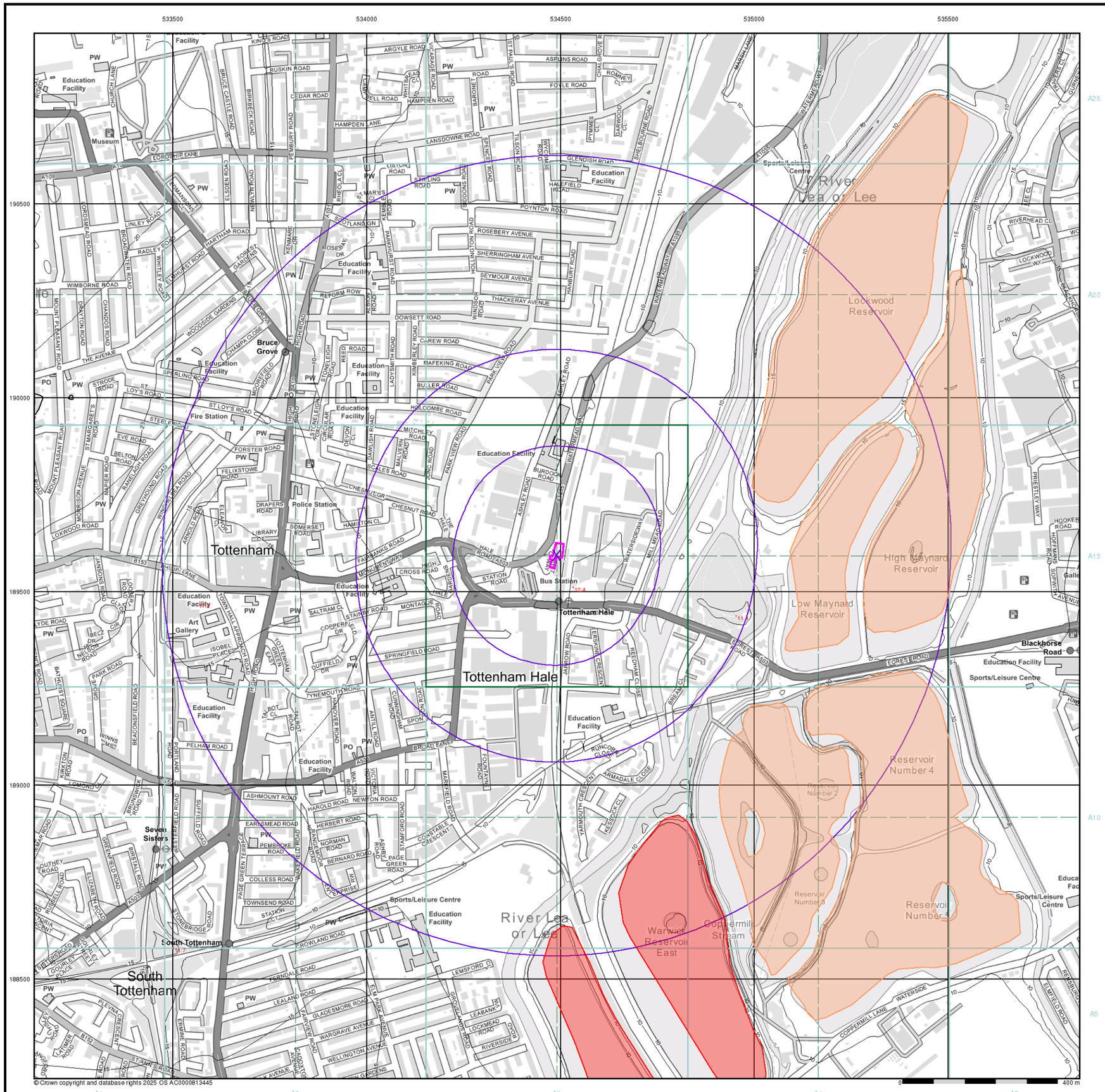

© Crown copyright and database rights 2025 OS AC0000813445

A1 A2 A3 A4 A5

jpp

WFD Surface Waters Map

General

Specified Site | Specified Buffer(s) | Bearing Reference Point | Slice | Map ID

Water Framework Directive - Surface Water Quality

- High
- Good
- Moderate
- Poor
- Bad

Contours (height in meters)

Standard Contour 105 100 95 — MLW Mean Low Water

Master Contour — MHW Mean High Water

Spot Height * 167.3

WFD Surface Waters Map - Slice A

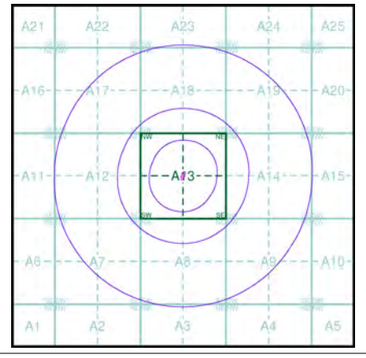

Order Details

Order Number:	369904781_1_1
Customer Ref:	29674
National Grid Reference:	534490, 189590
Slice:	A
Site Area (Ha):	0.12
Search Buffer (m):	1000

Site Details

Tottenham Hale Railway Station, Station Road, Tottenham, London, N17 9NA

Landmark INFORMATION GROUP

Tel: 0844 844 9952
Fax: 0844 844 9951
Web: www.envirocheck.co.uk

Historical Mapping Legends

Ordnance Survey County Series and Ordnance Survey Plan 1:2,500

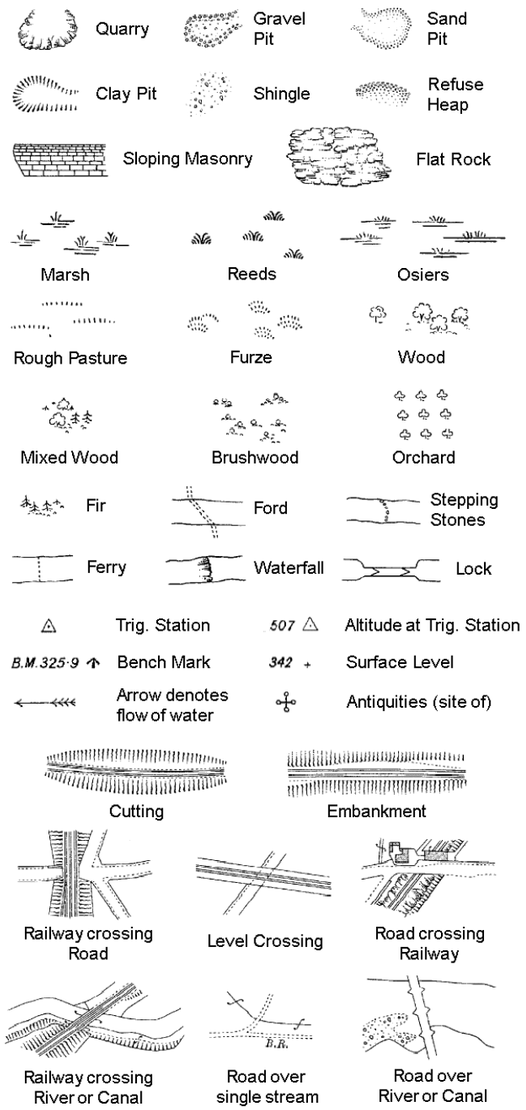

B P B S	Boundary Post or Stone	P.C.B	Police Call Box
B.R.	Bridle Road	P	Pump
E.P	Electricity Pylon	S.P	Signal Post
F.B.	Foot Bridge	St.	Sluice
F.P.	Foot Path	Sp.	Spring
G.P	Guide Post or Board	T.C.B	Telephone Call Box
M.S	Mile Stone	Tr.	Trough
M.P M.R	Mooring Post or Ring	W	Well

Ordnance Survey Plan, Additional SIMs and Supply of Unpublished Survey Information 1:2,500 and 1:1,250

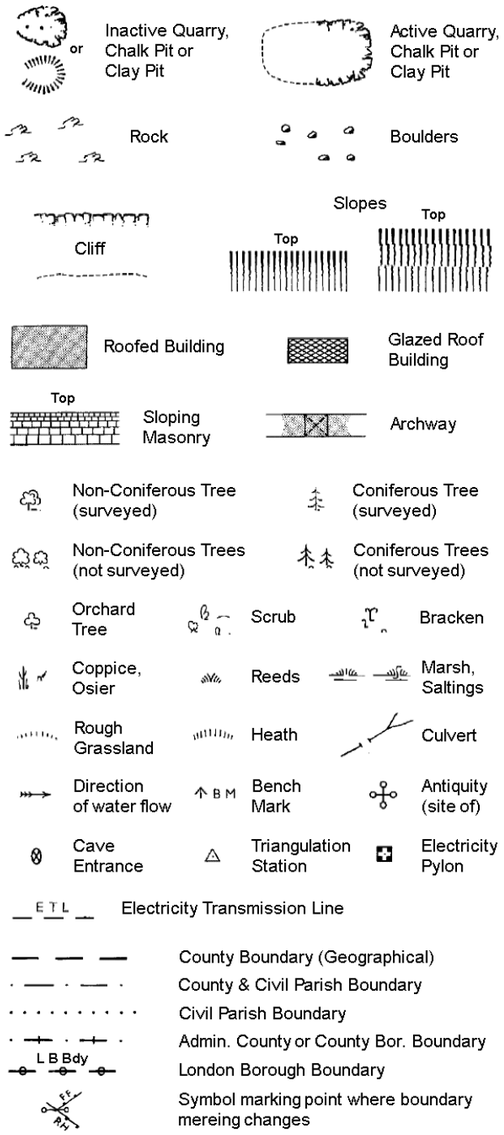

BH	Beer House	P	Pillar, Pole or Post
BP, BS	Boundary Post or Stone	PO	Post Office
Cn, C	Capstan, Crane	PC	Public Convenience
Chy	Chimney	PH	Public House
D Fn	Drinking Fountain	Pp	Pump
El P	Electricity Pillar or Post	SB, S Br	Signal Box or Bridge
FAP	Fire Alarm Pillar	SP, SL	Signal Post or Light
FB	Foot Bridge	Spr	Spring
GP	Guide Post	Tk	Tank or Track
H	Hydrant or Hydraulic	TCB	Telephone Call Box
LC	Level Crossing	TCP	Telephone Call Post
MH	Manhole	Tr	Trough
MP	Mile Post or Mooring Post	Wr Pt, Wr T	Water Point, Water Tap
MS	Mile Stone	W	Well
NTL	Normal Tidal Limit	Wd Pp	Wind Pump

Large-Scale National Grid Data 1:2,500 and 1:1,250

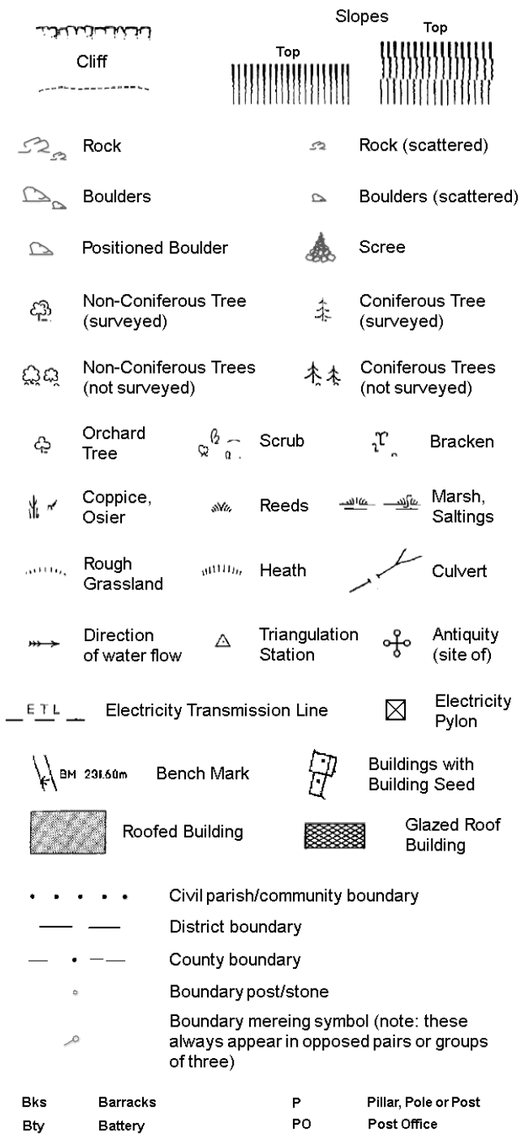

Bks	Barracks	P	Pillar, Pole or Post
Bty	Battery	PO	Post Office
Cemy	Cemetery	PC	Public Convenience
Chy	Chimney	Pp	Pump
Cis	Cistern	Ppg Sta	Pumping Station
Dismtd Rly	Dismantled Railway	PW	Place of Worship
El Gen Sta	Electricity Generating Station	Sewage Ppg Sta	Sewage Pumping Station
El P	Electricity Pole, Pillar	SB, S Br	Signal Box or Bridge
El Sub Sta	Electricity Sub Station	SP, SL	Signal Post or Light
FB	Filter Bed	Spr	Spring
Fn / D Fn	Fountain / Drinking Ftn.	Tk	Tank or Track
Gas Gov	Gas Valve Compound	Tr	Trough
GVC	Gas Governer	Wd Pp	Wind Pump
GP	Guide Post	Wr Pt, Wr T	Water Point, Water Tap
MH	Manhole	Wks	Works (building or area)
MP, MS	Mile Post or Mile Stone	W	Well

jpp

Historical Mapping & Photography included:

Mapping Type	Scale	Date	Pg
Middlesex	1:2,500	1864	2
Essex	1:2,500	1865 - 1880	3
London	1:2,500	1870	4
London	1:2,500	1896	5
Middlesex	1:2,500	1913	6
Essex	1:2,500	1914 - 1915	7
Essex	1:2,500	1936	8
Historical Aerial Photography	1:1,250	1947	9
Ordnance Survey Plan	1:1,250	1955	10
Ordnance Survey Plan	1:2,500	1955	11
Additional SIMs	1:2,500	1955	12
Ordnance Survey Plan	1:1,250	1961 - 1975	13
Ordnance Survey Plan	1:1,250	1972 - 1989	14
Additional SIMs	1:1,250	1977 - 1986	15
Additional SIMs	1:1,250	1979 - 1989	16
Large-Scale National Grid Data	1:1,250	1991	17
Large-Scale National Grid Data	1:1,250	1991 - 1994	18
Large-Scale National Grid Data	1:1,250	1992 - 1994	19
Large-Scale National Grid Data	1:1,250	1995	20
Historical Aerial Photography	1:2,500	1999	21

Historical Map - Segment A13

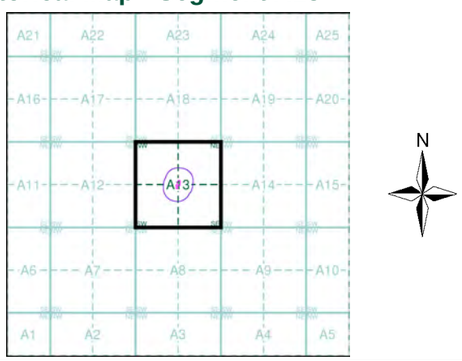

Order Details

Order Number: 369904781_1_1
Customer Ref: 29674
National Grid Reference: 534490, 189590
Slice: A
Site Area (Ha): 0.12
Search Buffer (m): 100

Site Details

Tottenham Hale Railway Station, Station Road, Tottenham, London, N17 9NA

Landmark INFORMATION GROUP
Tel: 0844 844 9952
Fax: 0844 844 9951
Web: www.envirocheck.co.uk

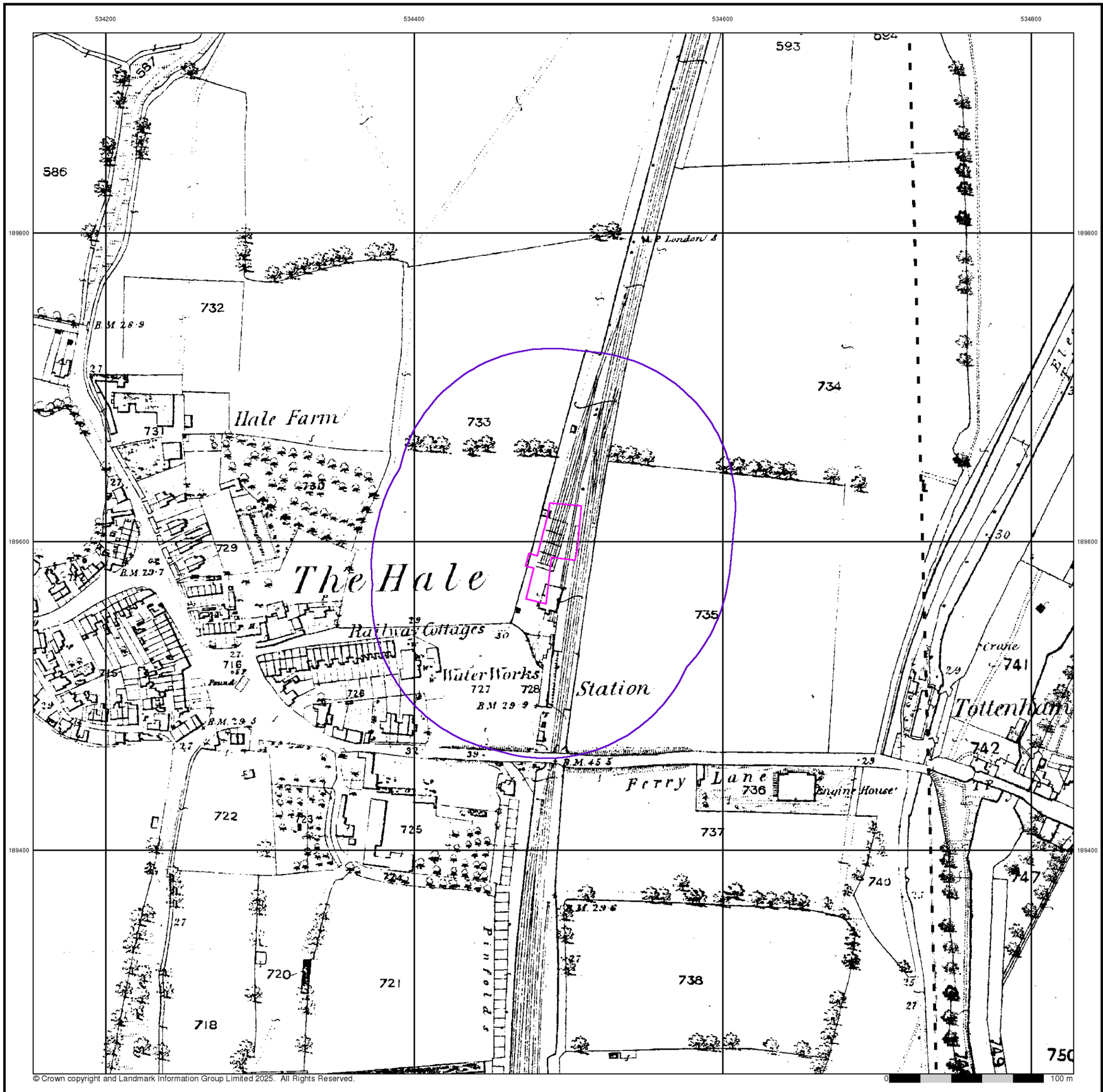

© Crown copyright and Landmark Information Group Limited 2025. All Rights Reserved.

jpp

Middlesex

Published 1864

Source map scale - 1:2,500

The historical maps shown were reproduced from maps predominantly held at the scale adopted for England, Wales and Scotland in the 1840`s. In 1854 the 1:2,500 scale was adopted for mapping urban areas and by 1896 it covered the whole of what were considered to be the cultivated parts of Great Britain. The published date given below is often some years later than the surveyed date. Before 1938, all OS maps were based on the Cassini Projection, with independent surveys of a single county or group of counties, giving rise to significant inaccuracies in outlying areas.

Map Name(s) and Date(s)

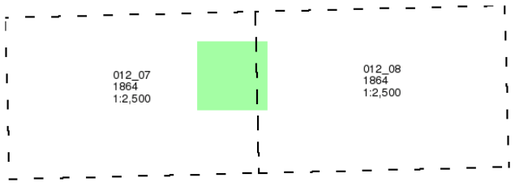

Historical Map - Segment A13

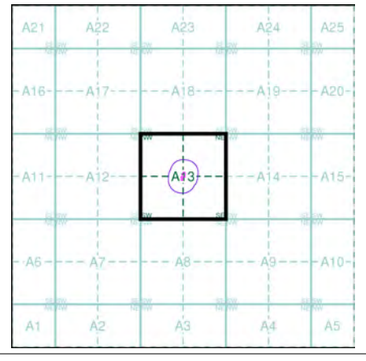

Order Details

Order Number:	369904781_1_1
Customer Ref:	29674
National Grid Reference:	534490, 189590
Slice:	A
Site Area (Ha):	0.12
Search Buffer (m):	100

Site Details

Tottenham Hale Railway Station, Station Road, Tottenham, London, N17 9NA

Landmark INFORMATION GROUP
Tel: 0844 844 9952
Fax: 0844 844 9951
Web: www.envirocheck.co.uk