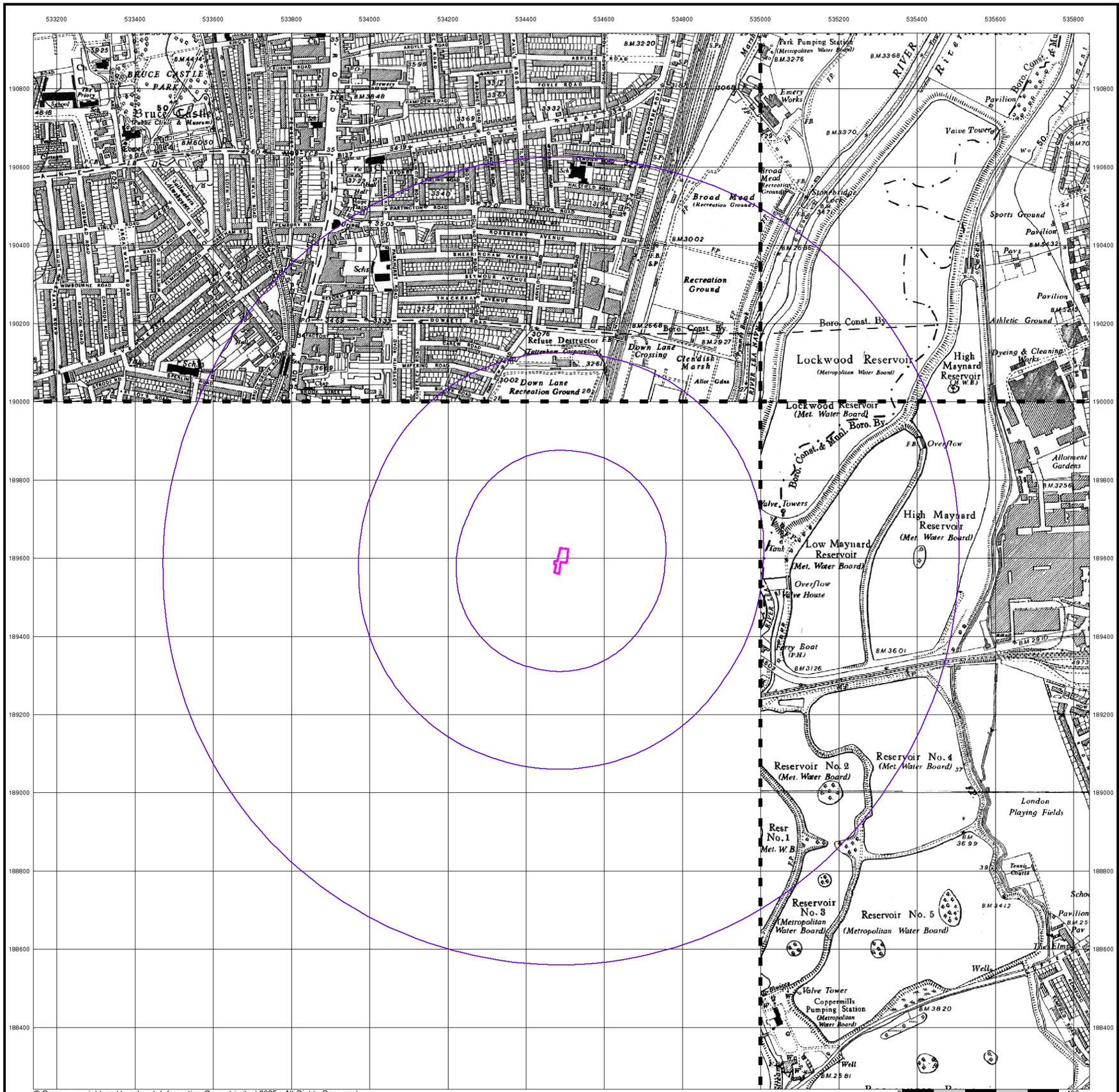

© Crown copyright and Landmark Information Group Limited 2025. All Rights Reserved.

Ordnance Survey Plan

Published 1952

Source map scale - 1:10,000

The historical maps shown were reproduced from maps predominantly held at the scale adopted for England, Wales and Scotland in the 1840`s. In 1854 the 1:2,500 scale was adopted for mapping urban areas; these maps were used to update the 1:10,560 maps. The published date given therefore is often some years later than the surveyed date. Before 1938, all OS maps were based on the Cassini Projection, with independent surveys of a single county or group of counties, giving rise to significant inaccuracies in outlying areas. In the late 1940`s, a Provisional Edition was produced, which updated the 1:10,560 mapping from a number of sources. The maps appear unfinished - with all military camps and other strategic sites removed. These maps were initially overprinted with the National Grid. In 1970, the first 1:10,000 maps were produced using the Transverse Mercator Projection. The revision process continued until recently, with new editions appearing every 10 years or so for urban areas.

Map Name(s) and Date(s)

TQ39SW 1952 1:10,560

TQ39SE 1952 1:10,560

TQ38NE 1952 1:10,560

Historical Map - Slice A

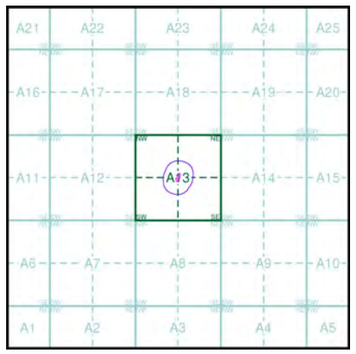

Order Details

Order Number:	369904781_1_1
Customer Ref:	29674
National Grid Reference:	534490, 189590
Slice:	A
Site Area (Ha):	0.12
Search Buffer (m):	1000

Site Details

Tottenham Hale Railway Station, Station Road, Tottenham, London, N17 9NA

Landmark INFORMATION GROUP
Tel: 0844 844 9952
Fax: 0844 844 9951
Web: www.envirocheck.co.uk

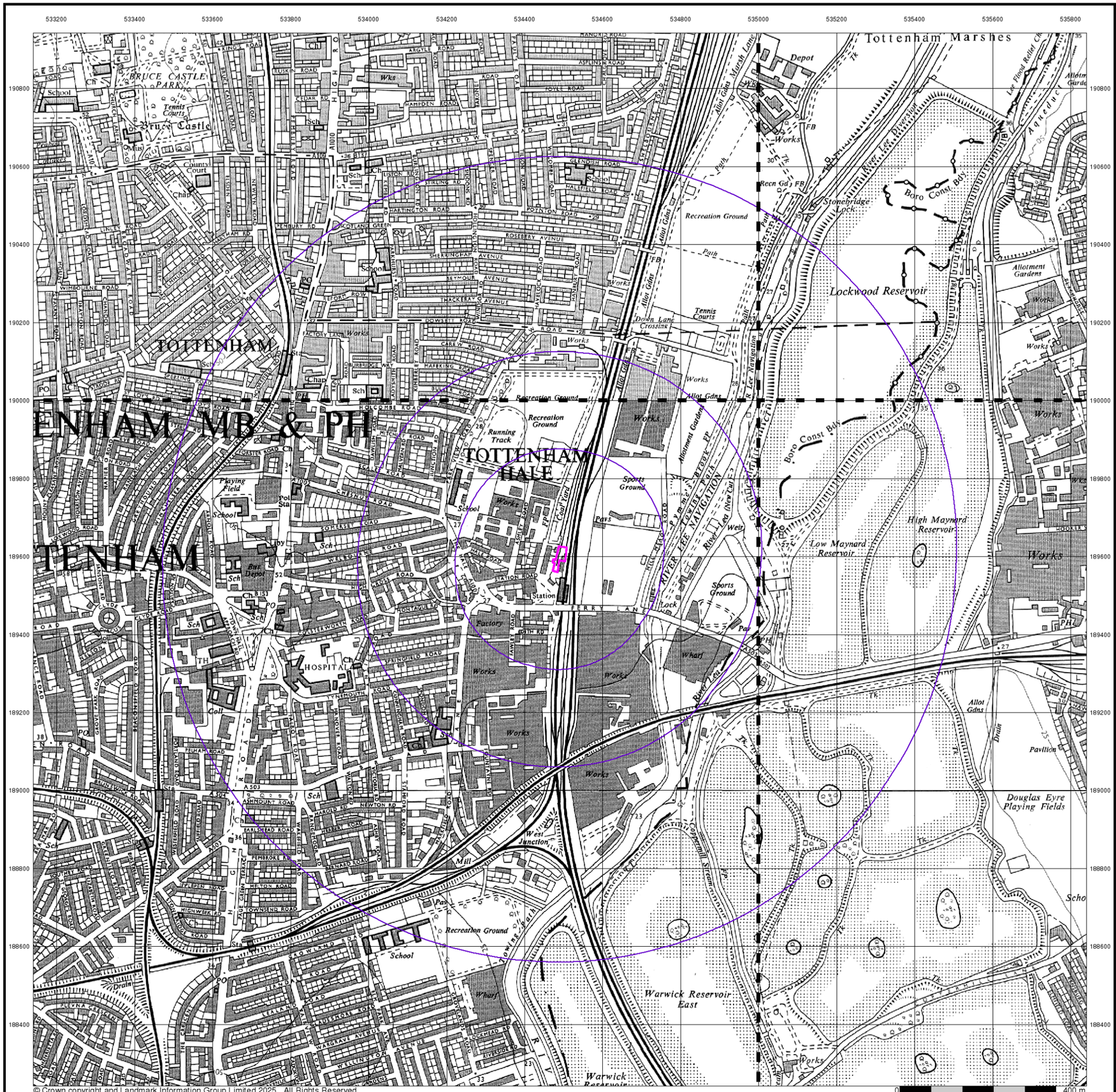

Ordnance Survey Plan

Published 1962 - 1968

Source map scale - 1:10,000

The historical maps shown were reproduced from maps predominantly held at the scale adopted for England, Wales and Scotland in the 1840`s. In 1854 the 1:2,500 scale was adopted for mapping urban areas; these maps were used to update the 1:10,560 maps. The published date given therefore is often some years later than the surveyed date. Before 1938, all OS maps were based on the Cassini Projection, with independent surveys of a single county or group of counties, giving rise to significant inaccuracies in outlying areas. In the late 1940`s, a Provisional Edition was produced, which updated the 1:10,560 mapping from a number of sources. The maps appear unfinished - with all military camps and other strategic sites removed. These maps were initially overprinted with the National Grid. In 1970, the first 1:10,000 maps were produced using the Transverse Mercator Projection. The revision process continued until recently, with new editions appearing every 10 years or so for urban areas.

Map Name(s) and Date(s)

TQ39SW 1966 1:10,560	TQ39SE 1968 1:10,560
TQ38NW 1962 1:10,560	TQ38NE 1962 1:10,560

Historical Map - Slice A

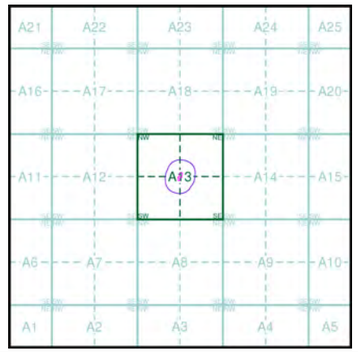

Order Details

Order Number:	369904781_1_1
Customer Ref:	29674
National Grid Reference:	534490, 189590
Slice:	A
Site Area (Ha):	0.12
Search Buffer (m):	1000

Site Details

Tottenham Hale Railway Station, Station Road, Tottenham, London, N17 9NA

Landmark INFORMATION GROUP

Tel: 0844 844 9952
Fax: 0844 844 9951
Web: www.envirocheck.co.uk

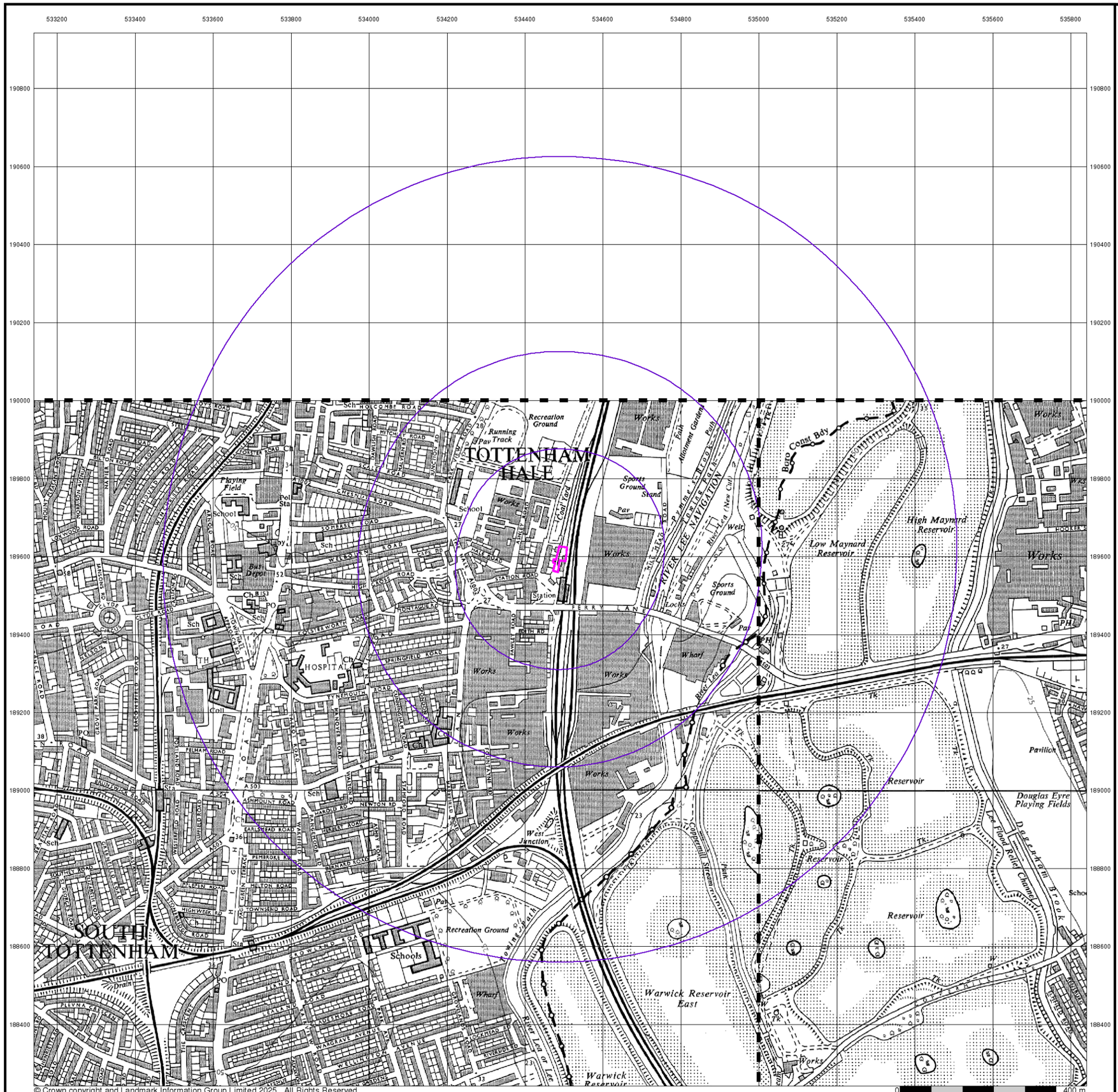

© Crown copyright and Landmark Information Group Limited 2025. All Rights Reserved.

Ordnance Survey Plan

Published 1967 - 1968

Source map scale - 1:10,000

The historical maps shown were reproduced from maps predominantly held at the scale adopted for England, Wales and Scotland in the 1840`s. In 1854 the 1:2,500 scale was adopted for mapping urban areas; these maps were used to update the 1:10,560 maps. The published date given therefore is often some years later than the surveyed date. Before 1938, all OS maps were based on the Cassini Projection, with independent surveys of a single county or group of counties, giving rise to significant inaccuracies in outlying areas. In the late 1940`s, a Provisional Edition was produced, which updated the 1:10,560 mapping from a number of sources. The maps appear unfinished - with all military camps and other strategic sites removed. These maps were initially overprinted with the National Grid. In 1970, the first 1:10,000 maps were produced using the Transverse Mercator Projection. The revision process continued until recently, with new editions appearing every 10 years or so for urban areas.

Map Name(s) and Date(s)

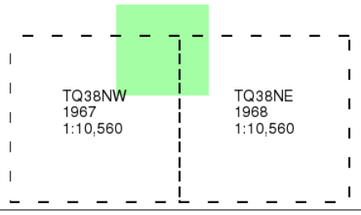

Historical Map - Slice A

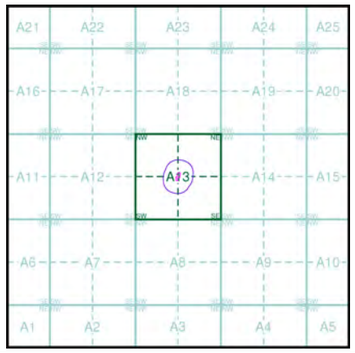

Order Details

Order Number:	369904781_1_1
Customer Ref:	29674
National Grid Reference:	534490, 189590
Slice:	A
Site Area (Ha):	0.12
Search Buffer (m):	1000

Site Details

Tottenham Hale Railway Station, Station Road, Tottenham, London, N17 9NA

Landmark INFORMATION GROUP
Tel: 0844 844 9952
Fax: 0844 844 9951
Web: www.envirocheck.co.uk

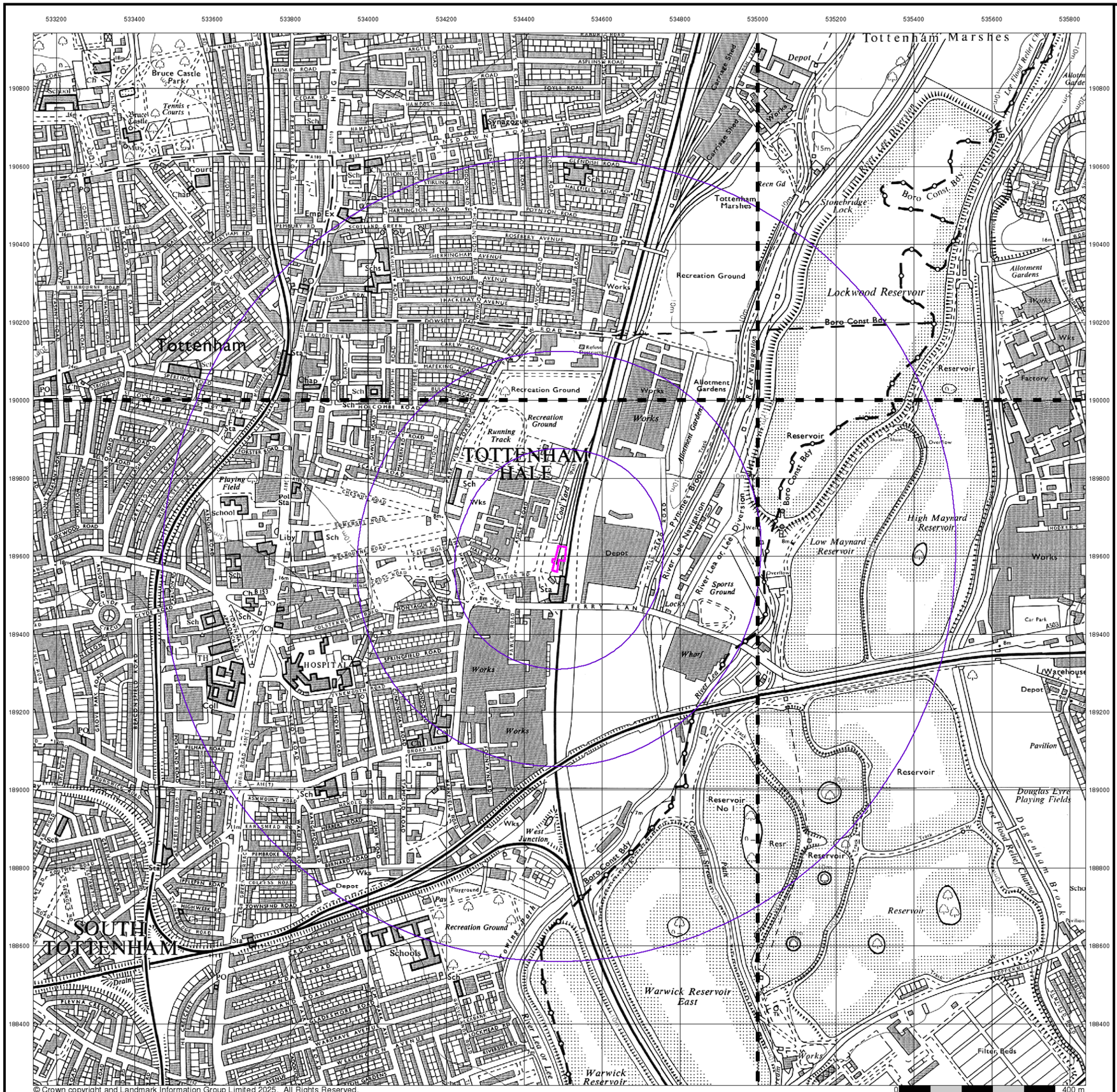

© Crown copyright and Landmark Information Group Limited 2025. All Rights Reserved.

jpp

Ordnance Survey Plan

Published 1975 - 1977

Source map scale - 1:10,000

The historical maps shown were reproduced from maps predominantly held at the scale adopted for England, Wales and Scotland in the 1840`s. In 1854 the 1:2,500 scale was adopted for mapping urban areas; these maps were used to update the 1:10,560 maps. The published date given therefore is often some years later than the surveyed date. Before 1938, all OS maps were based on the Cassini Projection, with independent surveys of a single county or group of counties, giving rise to significant inaccuracies in outlying areas. In the late 1940`s, a Provisional Edition was produced, which updated the 1:10,560 mapping from a number of sources. The maps appear unfinished - with all military camps and other strategic sites removed. These maps were initially overprinted with the National Grid. In 1970, the first 1:10,000 maps were produced using the Transverse Mercator Projection. The revision process continued until recently, with new editions appearing every 10 years or so for urban areas.

Map Name(s) and Date(s)

TQ39SW 1975 1:10,000	TQ39SE 1976 1:10,000
TQ38NW 1975 1:10,000	TQ38NE 1977 1:10,000

Historical Map - Slice A

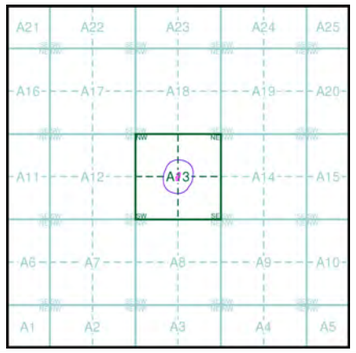

Order Details

Order Number:	369904781_1_1
Customer Ref:	29674
National Grid Reference:	534490, 189590
Slice:	A
Site Area (Ha):	0.12
Search Buffer (m):	1000

Site Details

Tottenham Hale Railway Station, Station Road, Tottenham, London, N17 9NA

Landmark INFORMATION GROUP

Tel: 0844 844 9952
Fax: 0844 844 9951
Web: www.envirocheck.co.uk

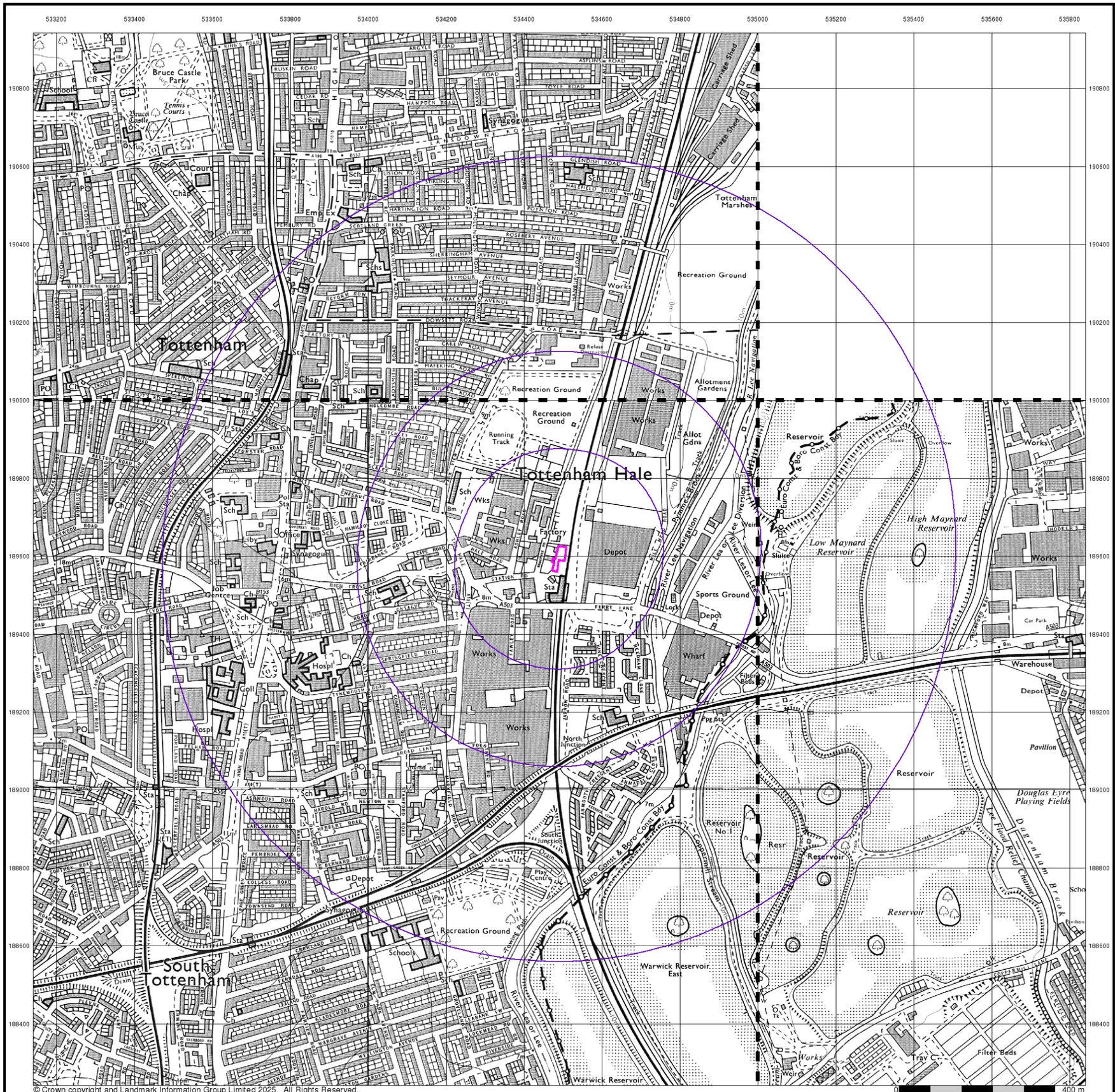

© Crown copyright and Landmark Information Group Limited 2025. All Rights Reserved.

Ordnance Survey Plan

Published 1983 - 1988

Source map scale - 1:10,000

The historical maps shown were reproduced from maps predominantly held at the scale adopted for England, Wales and Scotland in the 1840`s. In 1854 the 1:2,500 scale was adopted for mapping urban areas; these maps were used to update the 1:10,560 maps. The published date given therefore is often some years later than the surveyed date. Before 1938, all OS maps were based on the Cassini Projection, with independent surveys of a single county or group of counties, giving rise to significant inaccuracies in outlying areas. In the late 1940`s, a Provisional Edition was produced, which updated the 1:10,560 mapping from a number of sources. The maps appear unfinished - with all military camps and other strategic sites removed. These maps were initially overprinted with the National Grid. In 1970, the first 1:10,000 maps were produced using the Transverse Mercator Projection. The revision process continued until recently, with new editions appearing every 10 years or so for urban areas.

Map Name(s) and Date(s)

TQ39SW 1983 1:10,000

TQ38NW 1984 1:10,000

TQ38NE 1988 1:10,000

Historical Map - Slice A

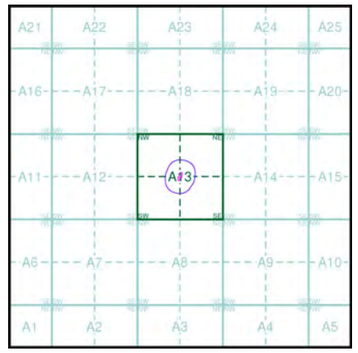

Order Details

Order Number:	369904781_1_1
Customer Ref:	29674
National Grid Reference:	534490, 189590
Slice:	A
Site Area (Ha):	0.12
Search Buffer (m):	1000

Site Details

Tottenham Hale Railway Station, Station Road, Tottenham, London, N17 9NA

Landmark INFORMATION GROUP
Tel: 0844 844 9952
Fax: 0844 844 9951
Web: www.envirocheck.co.uk



© Copyright Landmark Information Group Ltd. All Rights Reserved.

0 400 m

jpp

London

Published 1985

Source map scale - 1:25,000

These maps were produced by the Russian military during the Cold War between 1950 and 1997, and cover 103 towns and cities throughout the U.K. The maps are produced at 1:25,000, 1:10,000 and 1:5,000 scale, and show detailed land use, with colour-coded areas for development, green areas, and non-developed areas. Buildings are coloured black and important building uses (such as hospitals, post offices, factories etc.) are numbered, with a numbered key describing their use.
They were produced by the Russians for the benefit of navigation, as well as strategic military sites and transport hubs, for use if they were to have invaded the U.K. The detailed information provided indicates that the areas were surveyed using land-based personnel, on the ground, in the cities that are mapped.

Map Name(s) and Date(s)

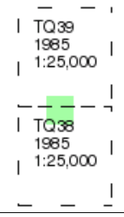

Russian Map - Slice A

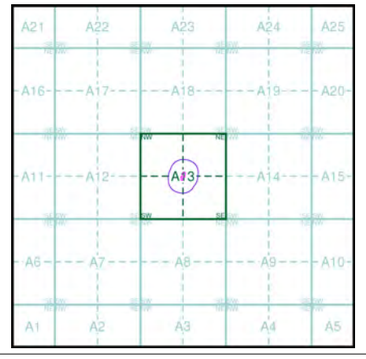

Order Details

Order Number:	369904781_1_1
Customer Ref:	29674
National Grid Reference:	534490, 189590
Slice:	A
Site Area (Ha):	0.12
Search Buffer (m):	1000

Site Details

Tottenham Hale Railway Station, Station Road, Tottenham, London, N17 9NA

Landmark INFORMATION GROUP
Tel: 0844 844 9952
Fax: 0844 844 9951
Web: www.envirocheck.co.uk

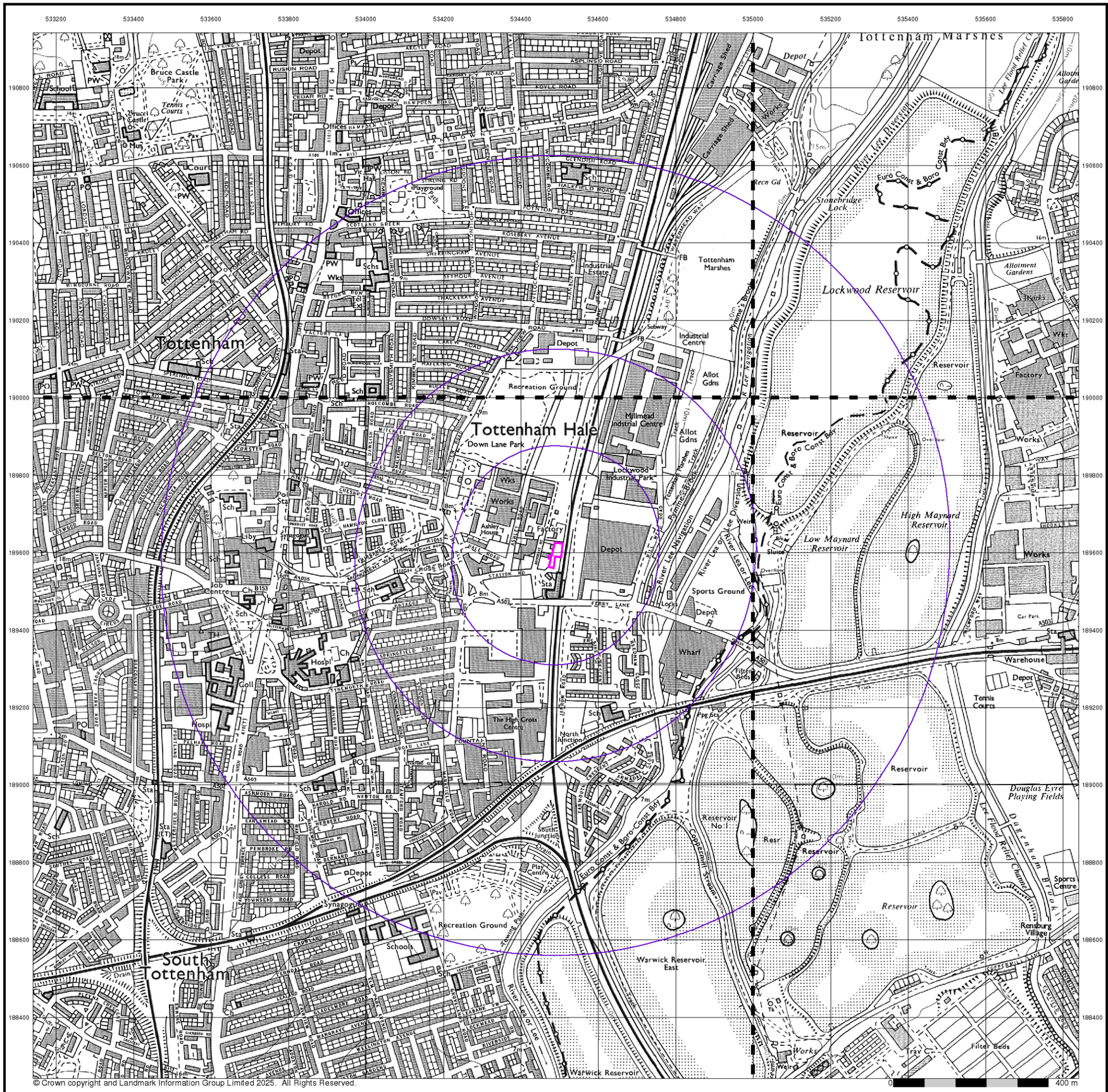
Tottenham Marshes
Tottenham
Tottenham Hale
South Tottenham
Lockwood Reservoir
High Maynard Reservoir
Low Maynard Reservoir
Warwick Reservoir East
Warwick Reservoir
Bruce Castle Park
Down Lane Park
Recreation Ground
Sports Ground
Douglas Eyre Playing Fields
Rensburg Village
Millmead Indstrial Centre
Lockwood Industrial Park
Industrial Estate
Industrial Centre
Stonebridge Lock
Pymmes Brook
Compartment Stream
Tottenham Marshes Track
Euro Const & Boro Const Bdy
River Lea or Lee Navigation
River Lea or Lee Diversion
Lee Flood Relief Channel
Dagenham Brook
Tennis Courts
Allotment Gardens
Filter Beds
Sports Centre
Job Centre
The High Cross Centre
Warehouse
Wharf
Carriage Shed
Depot
Works
Factory
Reservoir
Schools
Hospl
Offices
Sta
PO
Ch
Sch
Pav
Allot Gdns
Recn Gd
Subway
Weir
Sluice
Overflow
Tk
Loop
Ferry Lane
Station Rd
Ashley House
Liby
Goll
Wks
Ppl Sta
Play Centre
Synagogue
Car Park
Tram
Bus Station
Tottenham Hale Station
Tottenham Hale Retail Park
Tottenham Hale Bus Station
Tottenham Hale Underground Station
Tottenham Hale Gyratory System