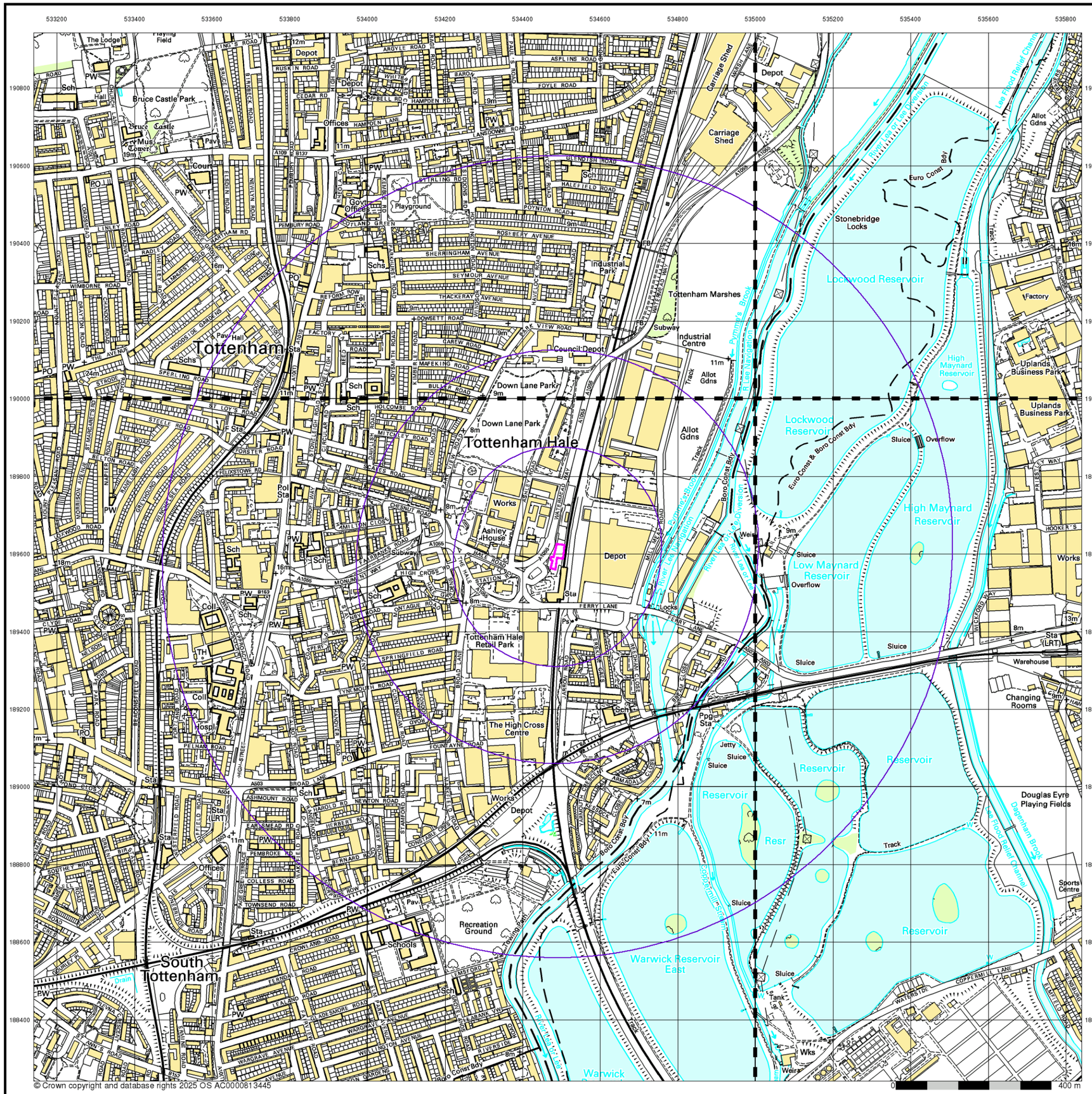

jpp

10k Raster Mapping

Published 1999

Source map scale - 1:10,000

The historical maps shown were produced from the Ordnance Survey`s 1:10,000 colour raster mapping. These maps are derived from Landplan which replaced the old 1:10,000 maps originally published in 1970. The data is highly detailed showing buildings, fences and field boundaries as well as all roads, tracks and paths. Road names are also included together with the relevant road number and classification. Boundary information depiction includes county, unitary authority, district, civil parish and constituency.

Map Name(s) and Date(s)

TQ39SW 1999 1:10,000	TQ39SE 1999 1:10,000
TQ38NW 1999 1:10,000	TQ38NE 1999 1:10,000

Historical Map - Slice A

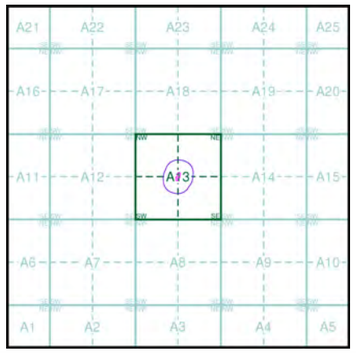

Order Details

Order Number:	369904781_1_1
Customer Ref:	29674
National Grid Reference:	534490, 189590
Slice:	A
Site Area (Ha):	0.12
Search Buffer (m):	1000

Site Details

Tottenham Hale Railway Station, Station Road, Tottenham, London, N17 9NA

Landmark INFORMATION GROUP

Tel: 0844 844 9952
Fax: 0844 844 9951
Web: www.envirocheck.co.uk

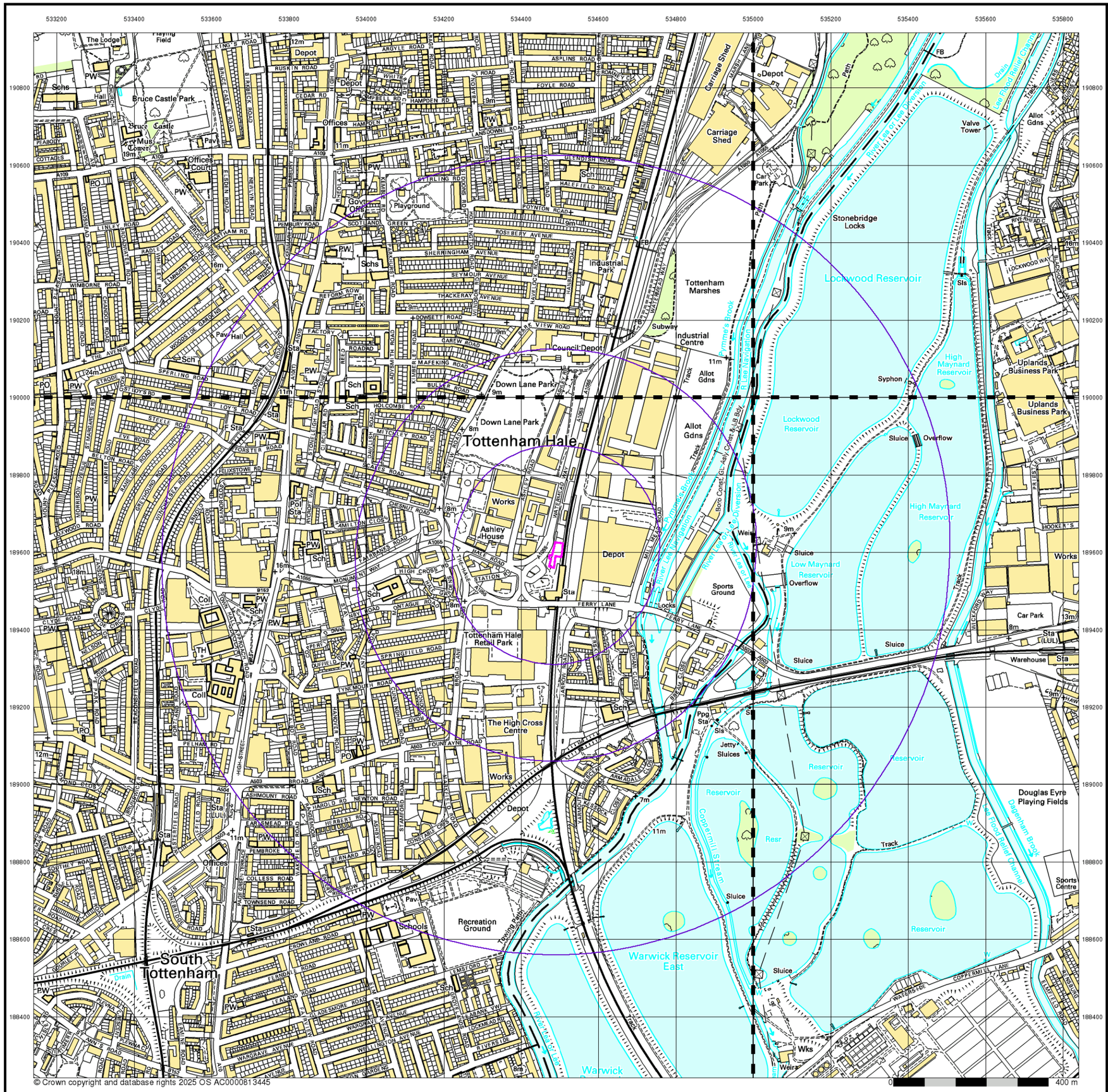

© Crown copyright and database rights 2025 OS AC0000813445

jpp

10k Raster Mapping

Published 2006

Source map scale - 1:10,000

The historical maps shown were produced from the Ordnance Survey`s 1:10,000 colour raster mapping. These maps are derived from Landplan which replaced the old 1:10,000 maps originally published in 1970. The data is highly detailed showing buildings, fences and field boundaries as well as all roads, tracks and paths. Road names are also included together with the relevant road number and classification. Boundary information depiction includes county, unitary authority, district, civil parish and constituency.

Map Name(s) and Date(s)

TQ39SW 2006 1:10,000	TQ39SE 2006 1:10,000
TQ38NW 2006 1:10,000	TQ38NE 2006 1:10,000

Historical Map - Slice A

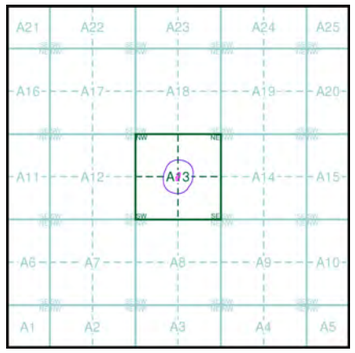

Order Details

Order Number:	369904781_1_1
Customer Ref:	29674
National Grid Reference:	534490, 189590
Slice:	A
Site Area (Ha):	0.12
Search Buffer (m):	1000

Site Details

Tottenham Hale Railway Station, Station Road, Tottenham, London, N17 9NA

Landmark INFORMATION GROUP

Tel: 0844 844 9952
Fax: 0844 844 9951
Web: www.envirocheck.co.uk

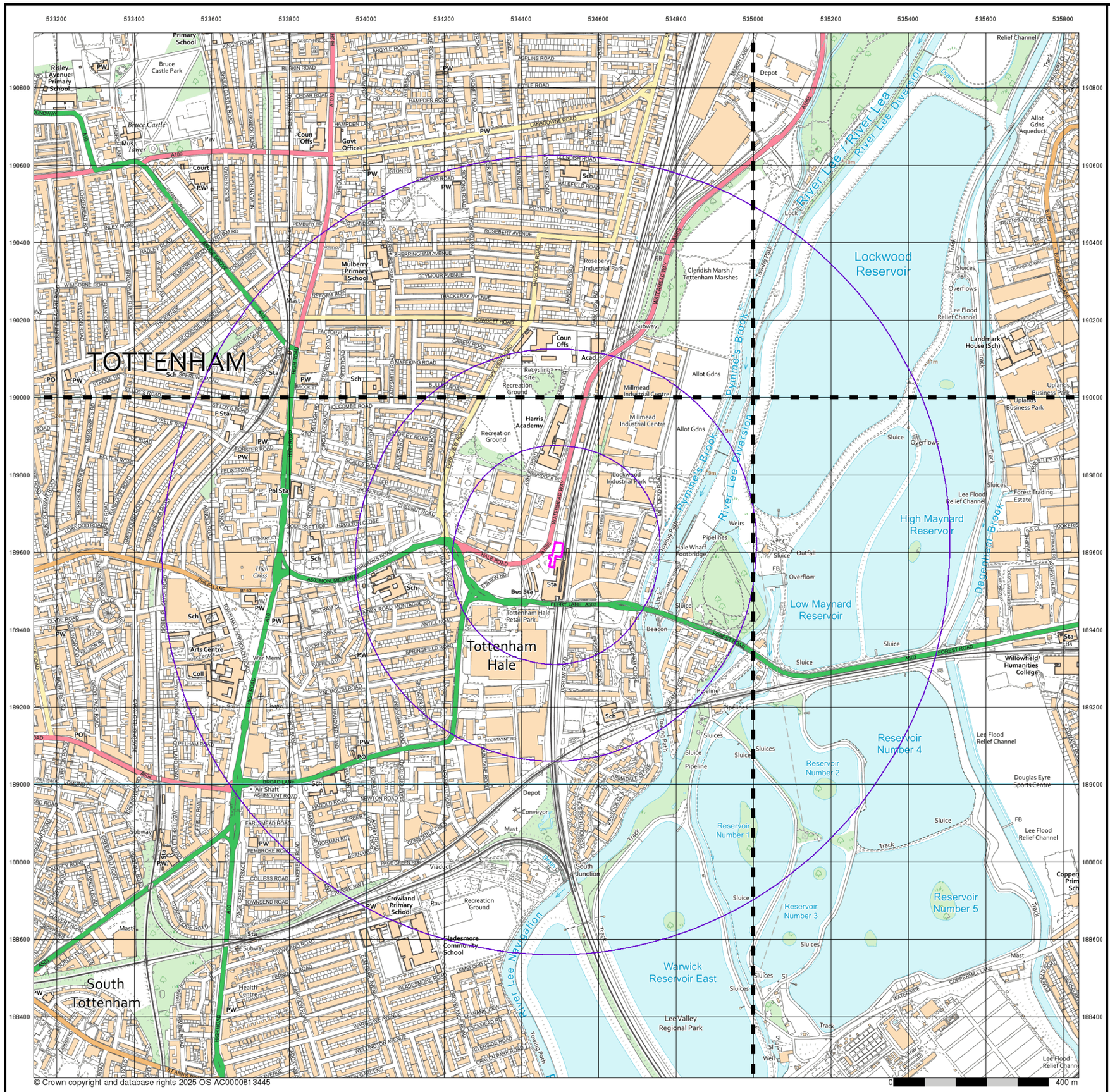

jpp

VectorMap Local

Published 2024

Source map scale - 1:10,000

VectorMap Local (Raster) is Ordnance Survey's highest detailed 'backdrop' mapping product. These maps are produced from OS's VectorMap Local, a simple vector dataset at a nominal scale of 1:10,000, covering the whole of Great Britain, that has been designed for creating graphical mapping. OS VectorMap Local is derived from large-scale information surveyed at 1:1250 scale (covering major towns and cities),1:2500 scale (smaller towns, villages and developed rural areas), and 1:10 000 scale (mountain, moorland and river estuary areas).

Map Name(s) and Date(s)

TQ39SW 2024 Variable	TQ39SE 2024 Variable
TQ38NW 2024 Variable	TQ38NE 2024 Variable

Historical Map - Slice A

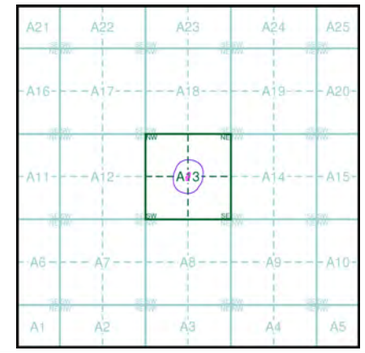

Order Details

Order Number:	369904781_1_1
Customer Ref:	29674
National Grid Reference:	534490, 189590
Slice:	A
Site Area (Ha):	0.12
Search Buffer (m):	1000

Site Details

Tottenham Hale Railway Station, Station Road, Tottenham, London, N17 9NA

Landmark INFORMATION GROUP

Tel: 0844 844 9952
Fax: 0844 844 9951
Web: www.envirocheck.co.uk

Envirocheck® Report:

Datasheet

Order Details:

Order Number:
369904781_1_1

Customer Reference:
29674

National Grid Reference:
534490, 189590

Slice:
A

Site Area (Ha):
0.12

Search Buffer (m):
1000

Site Details:

Tottenham Hale Railway Station
Station Road
Tottenham
London
N17 9NA

Client Details:

Mrs L Crawford
JPP Geotechnical & Environmental Ltd
Grand Union Works
Whilton Locks
Daventry
Northampton
Northamptonshire
NN11 2NH

Contents

Report Section	Page Number
Summary	-
Agency & Hydrological	1
Waste	33
Hazardous Substances	-
Geological	39
Industrial Land Use	43
Sensitive Land Use	99
Data Currency	100
Data Suppliers	107
Useful Contacts	108

Introduction

The Environment Act 1995 has made site sensitivity a key issue, as the legislation pays as much attention to the pathways by which contamination could spread, and to the vulnerable targets of contamination, as it does the potential sources of contamination.
For this reason, Landmark's Site Sensitivity maps and Datasheet(s) place great emphasis on statutory data provided by the Environment Agency/Natural Resources Wales and the Scottish Environment Protection Agency; it also incorporates data from Natural England (and the Scottish and Welsh equivalents) and Local Authorities; and highlights hydrogeological features required by environmental and geotechnical consultants. It does not include any information concerning past uses of land. The datasheet is produced by querying the Landmark database to a distance defined by the client from a site boundary provided by the client.
In this datasheet the National Grid References (NGRs) are rounded to the nearest 10m in accordance with Landmark's agreements with a number of Data Suppliers.

Copyright Notice

© Landmark Information Group Limited 2025. The Copyright on the information and data and its format as contained in this Envirocheck® Report ("Report") is the property of Landmark Information Group Limited ("Landmark") and several other Data Providers, including (but not limited to) Ordnance Survey, British Geological Survey, the Environment Agency/Natural Resources Wales and Natural England, and must not be reproduced in whole or in part by photocopying or any other method. The Report is supplied under Landmark's Terms and Conditions accepted by the Customer.
A copy of Landmark's Terms and Conditions can be found with the Index Map for this report. Additional copies of the Report may be obtained from Landmark, subject to Landmark's charges in force from time to time. The Copyright, design rights and any other intellectual rights shall remain the exclusive property of Landmark and /or other Data providers, whose Copyright material has been included in this Report.
© Environment Agency & United Kingdom Research and Innovation 2025. © Natural Resources Wales & United Kingdom Research and Innovation 2025.

Natural England Copyright Notice

Site of Special Scientific Interest, National Nature Reserve, Ramsar, Special Protection Area, Special Conservation Area, Marine Nature Reserve data (derived from Ordnance Survey 1:10000 raster) is provided by, and used with the permission of, Natural England who retain the copyright and Intellectual Property Rights for the data.

Scottish Natural Heritage Copyright

Contains SNH information licensed under the Open Government Licence v3.0.

Ove Arup Copyright Notice

The Mining Instability data was obtained on licence from Ove Arup & Partners Limited (for further information, contact mining.review@arup.com). No reproduction or further use of such Data is to be made without the prior written consent of Ove Arup & Partners Limited. The supplied Mining Instability data is derived from publicly available records and other third party sources and neither Ove Arup & Partners nor Landmark warrant the accuracy or completeness of such information or data.

Stantec Copyright Notice

The cavity data presented has been extracted from the PBA (now Stantec UK Ltd) enhanced version of the original DEFRA national cavity databases. Stantec UK Ltd retain the copyright & intellectual property rights in the data. Whilst all reasonable efforts are made to check that the information contained in the cavity databases is accurate we do not warrant that the data is complete or error free. The information is based upon our own researches and those collated from a number of external sources and is continually being augmented and updated by Stantec UK Ltd. In no event shall Stantec UK Ltd or Landmark be liable for any loss or damage including, without limitation, indirect or consequential loss or damage arising from the use of this data.

Radon Potential dataset Copyright Notice

Information supplied from a joint dataset compiled by The British Geological Survey and Public Health England. The probability result is only valid for properties above ground. All basement and cellar areas are considered to be at additional risk from high radon levels. If an underground room such as a cellar or basement makes up part of the living or working accommodation, the property should be tested regardless of Radon Affected Area status.

Natural Resources Wales Copyright Notice

Contains Natural Resources Wales information © Natural Resources Wales and Database Right. All rights Reserved. Contains Ordnance Survey Data. Ordnance Survey Licence number 100019741. Crown Copyright and Database Right. Contains Natural Resources Wales information © Natural Resources Wales and Database Right. All rights Reserved. Some features of this information are based on digital spatial data licensed from the Centre for Ecology & Hydrology © NERC (CEH). Defra, Met Office and DARD Rivers Agency © Crown copyright. © Cranfield University. © James Hutton Institute. Contains OS data © Crown copyright and database right 2025. Land & Property Services © Crown copyright and database right.

Contents

Report Version v53.0

Summary

Data Type	Page Number	On Site	0 to 250m	251 to 500m	501 to 1000m (*up to 2000m)
Agency & Hydrological					
BGS Groundwater Flooding Susceptibility	pg 1			Yes	n/a
Contaminated Land Register Entries and Notices					
Discharge Consents	pg 1		1	1	13
Prosecutions					
Enforcement and Prohibition Notices					
Integrated Pollution Controls					
Integrated Pollution Prevention And Control	pg 4		1		
Local Authority Integrated Pollution Prevention And Control					
Local Authority Pollution Prevention and Controls	pg 4			3	7
Local Authority Pollution Prevention and Control Enforcements					
Nearest Surface Water Feature	pg 6		Yes		
Pollution Incidents to Controlled Waters	pg 6		3	14	21
Historical Prosecutions					
Registered Radioactive Substances					
Substantiated Pollution Incident Register	pg 12		1	7	4
Water Abstractions	pg 14		3		3 (*36)
Water Industry Act Referrals					
Groundwater Vulnerability Map	pg 24	Yes	n/a	n/a	n/a
Groundwater Vulnerability - Soluble Rock Risk			n/a	n/a	n/a
Groundwater Vulnerability - Local Information			n/a	n/a	n/a
Bedrock Aquifer Designations	pg 24	Yes	n/a	n/a	n/a
Superficial Aquifer Designations	pg 24	Yes	n/a	n/a	n/a
Source Protection Zones	pg 25	1		1	2
Extreme Flooding from Rivers or Sea without Defences	pg 25	Yes		n/a	n/a
Flooding from Rivers or Sea without Defences	pg 25		Yes	n/a	n/a
Areas Benefiting from Flood Defences				n/a	n/a
Flood Water Storage Areas				n/a	n/a
Flood Defences				n/a	n/a
OS Water Network Lines	pg 25		1	15	32
Water Framework Directive - Catchment	pg 31	Yes	Yes		Yes
Water Framework Directive - Groundwater					
Water Framework Directive - Surface Waters	pg 31				Yes

Summary

Data Type	Page Number	On Site	0 to 250m	251 to 500m	501 to 1000m (*up to 2000m)
Waste					
BGS Recorded Landfill Sites					
Historical Landfill Sites	pg 33				1
Integrated Pollution Control Registered Waste Sites					
Licensed Waste Management Facilities (Landfill Boundaries)					
Licensed Waste Management Facilities (Locations)	pg 33		2	1	3
Local Authority Landfill Coverage		1	n/a	n/a	n/a
Local Authority Recorded Landfill Sites					
Potentially Infilled Land (Non-Water)					
Potentially Infilled Land (Water)	pg 34			2	11
Registered Landfill Sites					
Registered Waste Transfer Sites	pg 35		2	3	1
Registered Waste Treatment or Disposal Sites	pg 37				3
Hazardous Substances					
Control of Major Accident Hazards Sites (COMAH)					
Explosive Sites					
Notification of Installations Handling Hazardous Substances (NIHHS)					
Planning Hazardous Substance Consents					
Planning Hazardous Substance Enforcements					

Summary

Data Type	Page Number	On Site	0 to 250m	251 to 500m	501 to 1000m (*up to 2000m)
Geological					
BGS 1:625,000 Solid Geology	pg 39	Yes	n/a	n/a	n/a
BGS Estimated Soil Chemistry	pg 39			Yes	Yes
BGS Recorded Mineral Sites					
BGS Urban Soil Chemistry	pg 39		Yes	Yes	Yes
BGS Urban Soil Chemistry Averages	pg 41	Yes			
CBSCB Compensation District			n/a	n/a	n/a
Coal Mining Affected Areas			n/a	n/a	n/a
Mining Instability			n/a	n/a	n/a
Man-Made Mining Cavities					
Natural Cavities					
Non Coal Mining Areas of Great Britain				n/a	n/a
Potential for Collapsible Ground Stability Hazards	pg 41	Yes		n/a	n/a
Potential for Compressible Ground Stability Hazards	pg 42		Yes	n/a	n/a
Potential for Ground Dissolution Stability Hazards				n/a	n/a
Potential for Landslide Ground Stability Hazards	pg 42	Yes		n/a	n/a
Potential for Running Sand Ground Stability Hazards	pg 42		Yes	n/a	n/a
Potential for Shrinking or Swelling Clay Ground Stability Hazards	pg 42	Yes	Yes	n/a	n/a
Radon Potential - Radon Affected Areas			n/a	n/a	n/a
Radon Potential - Radon Protection Measures			n/a	n/a	n/a
Industrial Land Use					
Contemporary Trade Directory Entries	pg 43		40	119	225
Fuel Station Entries	pg 76		1	1	
Points of Interest - Commercial Services	pg 76		7	8	61
Points of Interest - Education and Health					
Points of Interest - Manufacturing and Production	pg 83		9	9	67
Points of Interest - Public Infrastructure	pg 90		7	6	32
Points of Interest - Recreational and Environmental	pg 94		1	6	27
Underground Electrical Cables	pg 97				17

Summary

Data Type	Page Number	On Site	0 to 250m	251 to 500m	501 to 1000m (*up to 2000m)
Sensitive Land Use					
Ancient Woodland					
Areas of Adopted Green Belt	pg 99			3	
Areas of Unadopted Green Belt					
Areas of Outstanding Natural Beauty					
Environmentally Sensitive Areas					
Forest Parks					
Local Nature Reserves					
Marine Nature Reserves					
National Nature Reserves					
National Parks					
Nitrate Sensitive Areas					
Nitrate Vulnerable Zones	pg 99		1		
Ramsar Sites	pg 99			1	
Sites of Special Scientific Interest	pg 99			1	
Special Areas of Conservation					
Special Protection Areas	pg 99			1	
World Heritage Sites					

Map ID	Details	Quadrant Reference (Compass Direction)	Estimated Distance From Site	Contact	NGR
	BGS Groundwater Flooding Susceptibility Flooding Type: Potential for Groundwater Flooding of Property Situated Below Ground Level	A14NW (E)	498	1	535000 189700
1	**Discharge Consents** Operator: Urbanfair Ltd Property Type: REAL ESTATE ACTIVITIES/BUYING/SELLING/RENTING Location: Light Industrial Development, Mill Mead Lane, Haringey, London N17 Authority: Environment Agency, Thames Region Catchment Area: Not Supplied Reference: Ctwc.2562 Permit Version: 1 Effective Date: 22nd June 1988 Issued Date: 22nd June 1988 Revocation Date: 9th February 1990 Discharge Type: Sewage Discharges - Final/Treated Effluent - Not Water Company Discharge Environment: Freshwater Stream/River Receiving Water: Old Moselle N. Relief Culvert **Status: Authorisation revoked** Positional Accuracy: Located by supplier to within 10m	A13NE (E)	234	2	534740 189650
2	**Discharge Consents** Operator: The Occupiers Property Type: REAL ESTATE ACTIVITIES/BUYING/SELLING/RENTING Location: Industrial Site, Ferry Lane Wharf, Tottenham, London Authority: Environment Agency, Thames Region Catchment Area: Not Given Reference: Cntw.1123 Permit Version: 1 Effective Date: 10th June 1991 Issued Date: 10th June 1991 Revocation Date: 1st October 1996 Discharge Type: Sewage Discharges - Final/Treated Effluent - Not Water Company Discharge Environment: Freshwater Stream/River Receiving Water: River Lee (East Cut) **Status: Lapsed (under Environment Act 1995, Schedule 23)** Positional Accuracy: Located by supplier to within 100m	A14SW (SE)	482	2	534870 189270
3	**Discharge Consents** Operator: Bass Taverns Property Type: FOOD+BEVERAGE SERVICES/CAFE/RESTAURANT/PUB Location: The Ferry Boat Public House Ferry Lane Tottenham London N17 9ng Authority: Environment Agency, Thames Region Catchment Area: Not Given Reference: Ctwc.1577 Permit Version: 1 Effective Date: 10th April 1987 Issued Date: 10th April 1987 Revocation Date: 1st October 1996 Discharge Type: Sewage Discharges - Final/Treated Effluent - Not Water Company Discharge Environment: Freshwater Stream/River Receiving Water: River Lee(New Cut West **Status: Lapsed (under Environment Act 1995, Schedule 23)** Positional Accuracy: Located by supplier to within 10m	A14SW (SE)	538	2	535000 189380
3	**Discharge Consents** Operator: Stonegate Pub Company Limited Property Type: FOOD+BEVERAGE SERVICES/CAFE/RESTAURANT/PUB Location: The Ferry Boat Public House Ferry Lane Tottenham London N17 9ng Authority: Environment Agency, Thames Region Catchment Area: Not Given Reference: CATM.3233 Permit Version: 1 Effective Date: 4th May 1998 Issued Date: 4th May 1998 Revocation Date: Not Supplied Discharge Type: Sewage And Trade Combined - Unspecified Discharge Environment: Freshwater Stream/River Receiving Water: River Lea **Status: New Consent, by Application (Water Resources Act 1991, Section 88)** Positional Accuracy: Located by supplier to within 100m	A14SW (SE)	541	2	535001 189376

Map ID	Details	Quadrant Reference (Compass Direction)	Estimated Distance From Site	Contact	NGR
4	**Discharge Consents** Operator: M.A. Morris Ltd Property Type: Undefined Or Other Location: Ferry Lane Wharf, Tottenham, London, N.17 Authority: Environment Agency, Thames Region Catchment Area: Not Supplied Reference: Clcr.0088 Permit Version: 1 Effective Date: 7th October 1960 Issued Date: 7th October 1960 Revocation Date: 9th June 1991 Discharge Type: Sewage Discharges - Final/Treated Effluent - Not Water Company Discharge Environment: Freshwater Stream/River Receiving Water: Lee **Status: Authorisation revoked** Positional Accuracy: Manually corrected supplier location	A14SW (SE)	574	2	535000 189300
5	**Discharge Consents** Operator: Thames Water Utilities Limited. Property Type: Water Treatment Works Location: Coppermills Water Works, Coppermill Lane, Walthamstow, London Authority: Environment Agency, Thames Region Catchment Area: Not Supplied Reference: Catm.2900 Permit Version: 6 Effective Date: 1st April 2010 Issued Date: 1st April 2010 Revocation Date: Not Supplied Discharge Type: Trade Discharges - Process Effluent - Water Company (Wtw) Discharge Environment: Lake/Reservoir - with outlet Receiving Water: Low Maynardreservoir **Status: Varied by Application - (Water Resources Act 1991, Schedule 10 as amended by Environment Act 1995)** Positional Accuracy: Located by supplier to within 10m	A14SW (SE)	640	2	535080 189310
5	**Discharge Consents** Operator: Thames Water Utilities Ltd Property Type: WTW/WATER COLLECTION/TREATMENT/SUPPLY Location: Coppermills Water Works Coppermill Lane Walthamstow London E17 7hq Authority: Environment Agency, Thames Region Catchment Area: Not Supplied Reference: Catm.2900 Permit Version: 5 Effective Date: 1st January 2010 Issued Date: 25th September 2009 Revocation Date: Not Supplied Discharge Type: Trade Discharges - Process Effluent - Water Company (Wtw) Discharge Environment: Lake/Reservoir - with outlet Receiving Water: Low Maynard Reservoir **Status: Modified (Water Resources Act 1991, Schedule 10 as amended by Environment Act 1995)** Positional Accuracy: Located by supplier to within 10m	A14SW (SE)	640	2	535080 189310
5	**Discharge Consents** Operator: Thames Water Utilities Ltd Property Type: WTW/WATER COLLECTION/TREATMENT/SUPPLY Location: Coppermills Water Works Coppermill Lane Walthamstow London E17 7hq Authority: Environment Agency, Thames Region Catchment Area: Not Supplied Reference: Catm.2900 Permit Version: 3 Effective Date: 21st October 2004 Issued Date: 10th June 1997 Revocation Date: 1st November 2004 Discharge Type: Trade Discharges - Process Effluent - Water Company (Wtw) Discharge Environment: Lake/Reservoir - with outlet Receiving Water: Low Maynard Reservoir **Status: Modified (Water Resources Act 1991, Schedule 10 as amended by Environment Act 1995)** Positional Accuracy: Located by supplier to within 10m	A14SW (SE)	640	2	535080 189310

Map ID	Details	Quadrant Reference (Compass Direction)	Estimated Distance From Site	Contact	NGR
5	**Discharge Consents** Operator: Thames Water Utilities Ltd Property Type: WTW/WATER COLLECTION/TREATMENT/SUPPLY Location: Coppermills Water Works Coppermill Lane Walthamstow London E17 7hq Authority: Environment Agency, Thames Region Catchment Area: Not Supplied Reference: Catm.2900 Permit Version: 4 Effective Date: 2nd November 2004 Issued Date: 10th June 1997 Revocation Date: 31st December 2009 Discharge Type: Trade Discharges - Process Effluent - Water Company (Wtw) Discharge Environment: Lake/Reservoir - with outlet Receiving Water: Low Maynard Reservoir **Status: Modified (Water Resources Act 1991, Schedule 10 as amended by Environment Act 1995)** Positional Accuracy: Located by supplier to within 10m	A14SW (SE)	640	2	535080 189310
5	**Discharge Consents** Operator: Thames Water Utilities Ltd Property Type: WTW/WATER COLLECTION/TREATMENT/SUPPLY Location: Coppermills Water Works Coppermill Lane Walthamstow London E17 7hq Authority: Environment Agency, Thames Region Catchment Area: Not Supplied Reference: Catm.2900 Permit Version: 1 Effective Date: 10th June 1997 Issued Date: 10th June 1997 Revocation Date: 4th November 1998 Discharge Type: Trade Discharges - Process Effluent - Water Company (Wtw) Discharge Environment: Lake/Reservoir - with outlet Receiving Water: Low Maynard Reservoir **Status: New Consent, by Application (Water Resources Act 1991, Section 88)** Positional Accuracy: Located by supplier to within 10m	A14SW (SE)	640	2	535080 189310
6	**Discharge Consents** Operator: Thames Water Utilities Ltd Property Type: STORM TANK/CSO ON SEWERAGE NETWORK (WATER COMPANY) Location: Mark Field Road Authority: Environment Agency, Thames Region Catchment Area: Not Supplied Reference: Temp.2791 Permit Version: 2 Effective Date: 3rd September 2010 Issued Date: 3rd September 2010 Revocation Date: 13th October 2015 Discharge Type: Public Sewage: Storm Sewage Overflow Discharge Environment: Freshwater Stream/River Receiving Water: Stonebridge Brook **Status: Surrendered under EPR 2010** Positional Accuracy: Located by supplier to within 10m	A8SW (S)	820	2	534360 188750
6	**Discharge Consents** Operator: Thames Water Utilities Ltd Property Type: STORM TANK/CSO ON SEWERAGE NETWORK (WATER COMPANY) Location: Mark Field Road Authority: Environment Agency, Thames Region Catchment Area: Not Supplied Reference: Temp.2791 Permit Version: 1 Effective Date: 2nd November 1989 Issued Date: 2nd November 1989 Revocation Date: 2nd September 2010 Discharge Type: Public Sewage: Storm Sewage Overflow Discharge Environment: Freshwater Stream/River Receiving Water: Stonebridge Brook **Status: Revoked (Water Resources Act 1991, Section 88 & Schedule 10 as amended by Environment Act 1995)** Positional Accuracy: Located by supplier to within 10m	A8SW (S)	820	2	534360 188750

Map ID	Details	Quadrant Reference (Compass Direction)	Estimated Distance From Site	Contact	NGR
6	**Discharge Consents** Operator: Middlesex County Council Property Type: WWTW/SEWAGE TREATMENT WORKS (WATER COMPANY) Location: Former Tottenham & Wood Green Stw, Wood Green, London Authority: Environment Agency, Thames Region Catchment Area: Not Supplied Reference: Clcr.0161 Permit Version: 1 Effective Date: 13th November 1964 Issued Date: 13th November 1964 Revocation Date: 21st December 1994 Discharge Type: Sewage Discharges - Final/Treated Effluent - Water Company Discharge Environment: Freshwater Stream/River Receiving Water: Stonebridgebrook **Status: Authorisation revoked** Positional Accuracy: Located by supplier to within 10m	A8SW (S)	827	2	534320 188750
7	**Discharge Consents** Operator: Thames Water Utilities Ltd Property Type: STORM TANK/CSO ON SEWERAGE NETWORK (WATER COMPANY) Location: Markfield Park Cso / Stonebridge Bk Tottenham London N15 4rb Authority: Environment Agency, Thames Region Catchment Area: Mole, Devon Reference: Canm.0907 Permit Version: 3 Effective Date: 7th May 2021 Issued Date: 7th May 2021 Revocation Date: Not Supplied Discharge Type: Sewage Discharges - Stw Storm Overflow/Storm Tank - Water Company Discharge Environment: Freshwater Stream/River Receiving Water: River Lee **Status: Varied under EPR 2010** Positional Accuracy: Located by supplier to within 10m	A8SW (S)	860	2	534470 188700
8	**Discharge Consents** Operator: Thames Water Utilities Ltd Property Type: WTW/WATER COLLECTION/TREATMENT/SUPPLY Location: Coppermills Water Works Coppermill Lane Walthamstow London E17 7hq Authority: Environment Agency, Thames Region Catchment Area: Not Given Reference: Cntw.0328 Permit Version: 1 Effective Date: 31st January 1990 Issued Date: 31st January 1990 Revocation Date: 10th June 1997 Discharge Type: Trade Discharges - Process Effluent - Water Company (Wtw) Discharge Environment: Lake/Reservoir - with outlet Receiving Water: High Maynardreservoir **Status: Authorisation revoked** Positional Accuracy: Located by supplier to within 100m	A14NE (E)	959	2	535420 189920
9	**Integrated Pollution Prevention And Control** Name: Veolia Energy & Utility Services Uk Limited Location: Hale Village Energy Centre, Hale Village Combined Heat And Power,Hale Village Energy Centre, Lebus Street, Hale Village, To, London, N17 9QQ Authority: Environment Agency, Thames Region Permit Reference: WE6794AA Original Permit Ref: We6794aa Effective Date: 3rd April 2020 **Status: Effective** Application Type: Not Supplied App. Sub Type: Not Supplied Positional Accuracy: Located by supplier to within 10m Activity Code: AR1 Activity Description: MCP Primary Activity: Y	A13NE (E)	47	2	534552 189596
10	**Local Authority Pollution Prevention and Controls** Name: Ferry Lane Service Station Location: Ferry Lane, LONDON, N17 9NG Authority: London Borough of Haringey, Planning and Environmental Health Permit Reference: Ps31 Dated: 17th April 2001 Process Type: Local Authority Air Pollution Control Description: PG1/14 Petrol filling station **Status: Authorisation revoked** Positional Accuracy: Automatically positioned to the address	A14SW (SE)	371	3	534841 189434

Map ID	Details	Quadrant Reference (Compass Direction)	Estimated Distance From Site	Contact	NGR
11	**Local Authority Pollution Prevention and Controls** Name: Hale Road Connect Service Station Location: Hale Road, LONDON, N17 9JL Authority: London Borough of Haringey, Planning and Environmental Health Permit Reference: PV-24 Dated: 1st October 2016 Process Type: Local Authority Air Pollution Control Description: PG1/14 Petrol filling station **Status: Authorised** Positional Accuracy: Automatically positioned to the address	A12SE (W)	485	3	533988 189580
12	**Local Authority Pollution Prevention and Controls** Name: Park View Road Civic Amenity Site Location: Park View Road, LONDON, N17 9AY Authority: London Borough of Haringey, Planning and Environmental Health Permit Reference: Not Given Dated: 11th December 1994 Process Type: Local Authority Air Pollution Control Description: PG5/4 General waste incineration processes under 1 tonne an hour **Status: Authorisation revoked** Positional Accuracy: Manually positioned within the geographical locality	A18SW (N)	485	3	534385 190099
13	**Local Authority Pollution Prevention and Controls** Name: Tony'S Dry Cleaners Location: 97 Broad Lane, London, N15 4dw Authority: London Borough of Haringey, Planning and Environmental Health Permit Reference: DC44 Dated: 1st October 2016 Process Type: Local Authority Pollution Prevention and Control Description: PG6/46 Dry cleaning **Status: Permitted** Positional Accuracy: Manually positioned to the address or location	A7NE (SW)	668	3	534007 189084
14	**Local Authority Pollution Prevention and Controls** Name: O Donovans (Waste Disposal) Ltd Location: 82 Markfield Road, Tottenham, LONDON, N15 4QF Authority: London Borough of Haringey, Planning and Environmental Health Permit Reference: HGY/1 Dated: 22nd August 2002 Process Type: Local Authority Air Pollution Control Description: PG3/16 Mobile screening and crushing processes **Status: Authorised** Positional Accuracy: Manually positioned to the address or location	A8SW (S)	693	3	534255 188906
14	**Local Authority Pollution Prevention and Controls** Name: PSV Commercial Painters Ltd Location: 100-108 Markfield Road, LONDON, N15 4QF Authority: London Borough of Haringey, Planning and Environmental Health Permit Reference: 5 Dated: 30th June 1997 Process Type: Local Authority Air Pollution Control Description: PG6/34 Respraying of road vehicles **Status: Authorised** Positional Accuracy: Manually positioned to the address or location	A8SW (S)	723	3	534279 188867
14	**Local Authority Pollution Prevention and Controls** Name: O'Donovans (Waste Disposal) Ltd Location: 100a Markfield Road, Tottenham, London, N15 4qf Authority: London Borough of Haringey, Planning and Environmental Health Permit Reference: HGY/2 Dated: 1st October 2016 Process Type: Local Authority Pollution Prevention and Control Description: PG3/16 Mobile screening and crushing processes **Status: Permitted** Positional Accuracy: Manually positioned to the address or location	A8SW (S)	724	3	534279 188866
15	**Local Authority Pollution Prevention and Controls** Name: Kay Dry Cleaners Location: 497 High Road, London, N17 6qa Authority: London Borough of Haringey, Planning and Environmental Health Permit Reference: Not Supplied Dated: Not Supplied Process Type: Local Authority Pollution Prevention and Control Description: PG6/46 Dry cleaning **Status: Permitted** Positional Accuracy: Manually positioned to the address or location	A17SW (NW)	807	3	533791 190031

Map ID	Details	Quadrant Reference (Compass Direction)	Estimated Distance From Site	Contact	NGR
16	**Local Authority Pollution Prevention and Controls** Name: First Choice Dry Cleaners Location: 559 High Road, London, N17 6sb Authority: London Borough of Haringey, Planning and Environmental Health Permit Reference: DC21 Dated: 1st October 2016 Process Type: Local Authority Pollution Prevention and Control Description: PG6/46 Dry cleaning **Status:** **Permitted** Positional Accuracy: Manually positioned to the address or location	A17NE (NW)	933	3	533837 190293
17	**Local Authority Pollution Prevention and Controls** Name: Yumis Dry Cleaners Location: Unit 4 Rangemoor Road, London, N15 4ng Authority: London Borough of Haringey, Planning and Environmental Health Permit Reference: DC 61 Dated: 1st October 2016 Process Type: Local Authority Pollution Prevention and Control Description: PG6/46 Dry cleaning **Status:** **Permitted** Positional Accuracy: Manually positioned to the address or location	A7SE (SW)	972	3	533839 188827
	Nearest Surface Water Feature	A13SE (E)	226	-	534718 189515
18	**Pollution Incidents to Controlled Waters** Property Type: Not Given Location: Tottenham Locks Authority: Environment Agency, Thames Region Pollutant: Oils - Unknown Note: Confirmed As A Pollution Incident Incident Date: 20th July 1989 Incident Reference: NE890315 Catchment Area: Not Given Receiving Water: Not Given Cause of Incident: Not Given Incident Severity: Category 3 - Minor Incident Positional Accuracy: Located by supplier to within 100m	A13SE (SE)	215	2	534700 189500
18	**Pollution Incidents to Controlled Waters** Property Type: Not Given Location: TOTTENHAM Authority: Environment Agency, Thames Region Pollutant: Oils - Unknown Note: Confirmed As A Pollution Incident Incident Date: 2nd October 1991 Incident Reference: NE910487 Catchment Area: Not Given Receiving Water: Not Given Cause of Incident: Not Given Incident Severity: Category 3 - Minor Incident Positional Accuracy: Located by supplier to within 100m	A13SE (SE)	217	2	534700 189495
18	**Pollution Incidents to Controlled Waters** Property Type: Not Given Location: Ferry Lane, TOTTENHAM Authority: Environment Agency, Thames Region Pollutant: Oils - Unknown Note: Confirmed As A Pollution Incident Incident Date: 28th June 1994 Incident Reference: NE940466 Catchment Area: Not Given Receiving Water: Not Given Cause of Incident: Not Given Incident Severity: Category 3 - Minor Incident Positional Accuracy: Located by supplier to within 100m	A13SE (SE)	222	2	534705 189495
18	**Pollution Incidents to Controlled Waters** Property Type: Not Given Location: Ferry Lane, TOTTENHAM Authority: Environment Agency, Thames Region Pollutant: Miscellaneous - Unknown Note: Confirmed As A Pollution Incident Incident Date: 1st September 1990 Incident Reference: NE900361 Catchment Area: Not Given Receiving Water: Not Given Cause of Incident: Not Given Incident Severity: Category 3 - Minor Incident Positional Accuracy: Located by supplier to within 100m	A13SE (E)	261	2	534750 189500

Map ID	Details	Quadrant Reference (Compass Direction)	Estimated Distance From Site	Contact	NGR
19	**Pollution Incidents to Controlled Waters** Property Type: Not Given Location: Ferry Lane, TOTTENHAM Authority: Environment Agency, Thames Region Pollutant: Oils - Unknown Note: Confirmed As A Pollution Incident Incident Date: Not Supplied Incident Reference: NE890217 Catchment Area: Not Given Receiving Water: Not Given Cause of Incident: Not Given Incident Severity: Category 2 - Significant Incident Positional Accuracy: Located by supplier to within 100m	A13SE (E)	263	2	534750 189495
20	**Pollution Incidents to Controlled Waters** Property Type: Not Given Location: Ferry Lane, TOTTENHAM Authority: Environment Agency, Thames Region Pollutant: Unknown Sewage Note: Confirmed As A Pollution Incident Incident Date: 24th August 1991 Incident Reference: NE910434 Catchment Area: Not Given Receiving Water: Not Given Cause of Incident: Not Given Incident Severity: Category 3 - Minor Incident Positional Accuracy: Located by supplier to within 100m	A13SE (SE)	268	2	534700 189400
20	**Pollution Incidents to Controlled Waters** Property Type: Not Given Location: Ferry Lane, TOTTENHAM Authority: Environment Agency, Thames Region Pollutant: Oils - Unknown Note: Not Supplied Incident Date: 3rd February 1996 Incident Reference: NE960083 Catchment Area: Not Given Receiving Water: Not Given Cause of Incident: Not Given Incident Severity: Category 3 - Minor Incident Positional Accuracy: Located by supplier to within 100m	A13SE (SE)	269	2	534705 189405
20	**Pollution Incidents to Controlled Waters** Property Type: Not Given Location: Ferry Lane, TOTTENHAM Authority: Environment Agency, Thames Region Pollutant: Oils - Unknown Note: Confirmed As A Pollution Incident Incident Date: 10th November 1994 Incident Reference: NE940825 Catchment Area: Not Given Receiving Water: Not Given Cause of Incident: Not Given Incident Severity: Category 3 - Minor Incident Positional Accuracy: Located by supplier to within 100m	A13SE (SE)	271	2	534700 189395
20	**Pollution Incidents to Controlled Waters** Property Type: Not Given Location: Ferry Lane, WALTHAMSTOW Authority: Environment Agency, Thames Region Pollutant: Unknown Sewage Note: Confirmed As A Pollution Incident Incident Date: Not Supplied Incident Reference: NE890362 Catchment Area: Not Given Receiving Water: Not Given Cause of Incident: Not Given Incident Severity: Category 2 - Significant Incident Positional Accuracy: Located by supplier to within 100m	A13SE (SE)	272	2	534705 189400
20	**Pollution Incidents to Controlled Waters** Property Type: Not Given Location: Ferry Lane, WALTHAMSTOW Authority: Environment Agency, Thames Region Pollutant: Unknown Sewage Note: Confirmed As A Pollution Incident Incident Date: 16th May 1995 Incident Reference: NE950284 Catchment Area: Not Given Receiving Water: Not Given Cause of Incident: Not Given Incident Severity: Category 3 - Minor Incident Positional Accuracy: Located by supplier to within 100m	A13SE (SE)	275	2	534705 189395

Map ID	Details	Quadrant Reference (Compass Direction)	Estimated Distance From Site	Contact	NGR
21	**Pollution Incidents to Controlled Waters** Property Type: Not Given Location: Ferry Lane, TOTTENHAM Authority: Environment Agency, Thames Region Pollutant: Chemicals - Unknown Note: Confirmed As A Pollution Incident Incident Date: 8th August 1992 Incident Reference: NE920432 Catchment Area: Not Given Receiving Water: Not Given Cause of Incident: Not Given Incident Severity: Category 3 - Minor Incident Positional Accuracy: Located by supplier to within 100m	A13SE (E)	309	2	534800 189500
22	**Pollution Incidents to Controlled Waters** Property Type: Not Given Location: TOTTENHAM Authority: Environment Agency, Thames Region Pollutant: Oils - Unknown Note: Confirmed As A Pollution Incident Incident Date: Not Supplied Incident Reference: NE940205 Catchment Area: Not Given Receiving Water: Not Given Cause of Incident: Not Given Incident Severity: Category 3 - Minor Incident Positional Accuracy: Located by supplier to within 100m	A13SE (SE)	337	2	534700 189300
23	**Pollution Incidents to Controlled Waters** Property Type: Not Given Location: Ferry Lane, TOTTENHAM Authority: Environment Agency, Thames Region Pollutant: Miscellaneous - Unknown Note: Confirmed As A Pollution Incident Incident Date: 1st February 1991 Incident Reference: NE910054 Catchment Area: Not Given Receiving Water: Not Given Cause of Incident: Not Given Incident Severity: Category 3 - Minor Incident Positional Accuracy: Located by supplier to within 100m	A13SE (SE)	351	2	534800 189400
23	**Pollution Incidents to Controlled Waters** Property Type: Not Given Location: Tottenham Lock Authority: Environment Agency, Thames Region Pollutant: Oils - Unknown Note: Confirmed As A Pollution Incident Incident Date: 23rd April 1993 Incident Reference: NE930286 Catchment Area: Not Given Receiving Water: Not Given Cause of Incident: Not Given Incident Severity: Category 3 - Minor Incident Positional Accuracy: Located by supplier to within 100m	A13SE (SE)	354	2	534800 189395
24	**Pollution Incidents to Controlled Waters** Property Type: Not Given Location: TOTTENHAM Authority: Environment Agency, Thames Region Pollutant: Unknown Sewage Note: Confirmed As A Pollution Incident Incident Date: 5th March 1990 Incident Reference: NE900070 Catchment Area: Not Given Receiving Water: Not Given Cause of Incident: Not Given Incident Severity: Category 3 - Minor Incident Positional Accuracy: Located by supplier to within 100m	A13SE (SE)	408	2	534800 189300
25	**Pollution Incidents to Controlled Waters** Property Type: Not Given Location: Reedham Crescent, TOTTENHAM HALE Authority: Environment Agency, Thames Region Pollutant: Chemicals - Unknown Note: Not Supplied Incident Date: 28th March 1996 Incident Reference: NE960204 Catchment Area: Not Given Receiving Water: Not Given Cause of Incident: Not Given Incident Severity: Category 3 - Minor Incident Positional Accuracy: Located by supplier to within 100m	A8NE (SE)	419	2	534700 189200

Map ID	Details	Quadrant Reference (Compass Direction)	Estimated Distance From Site	Contact	NGR
26	**Pollution Incidents to Controlled Waters** Property Type: Not Given Location: Ferry Lane, TOTTENHAM Authority: Environment Agency, Thames Region Pollutant: Miscellaneous - Urban Runoff Note: Confirmed As A Pollution Incident Incident Date: 2nd July 1995 Incident Reference: NE950387 Catchment Area: Not Given Receiving Water: Not Given Cause of Incident: Not Given Incident Severity: Category 3 - Minor Incident Positional Accuracy: Located by supplier to within 100m	A14SW (SE)	439	2	534900 189400
27	**Pollution Incidents to Controlled Waters** Property Type: Not Given Location: Ferry Lane, TOTTENHAM Authority: Environment Agency, Thames Region Pollutant: Miscellaneous - Unknown Note: Confirmed As A Pollution Incident Incident Date: 22nd November 1991 Incident Reference: NE910561 Catchment Area: Not Given Receiving Water: Not Given Cause of Incident: Not Given Incident Severity: Category 3 - Minor Incident Positional Accuracy: Located by supplier to within 100m	A14SW (E)	505	2	535001 189501
28	**Pollution Incidents to Controlled Waters** Property Type: Not Given Location: TOTTENHAM Authority: Environment Agency, Thames Region Pollutant: Oils - Unknown Note: Confirmed As A Pollution Incident Incident Date: 21st January 1989 Incident Reference: NE890029 Catchment Area: Not Given Receiving Water: Not Given Cause of Incident: Not Given Incident Severity: Category 3 - Minor Incident Positional Accuracy: Located by supplier to within 100m	A14SW (E)	531	2	535001 189401
29	**Pollution Incidents to Controlled Waters** Property Type: Not Given Location: TOTTENHAM Authority: Environment Agency, Thames Region Pollutant: Oils - Unknown Note: Confirmed As A Pollution Incident Incident Date: 14th November 1989 Incident Reference: NE890483 Catchment Area: Not Given Receiving Water: Not Given Cause of Incident: Not Given Incident Severity: Category 3 - Minor Incident Positional Accuracy: Located by supplier to within 100m	A8NE (S)	600	2	534700 189000
29	**Pollution Incidents to Controlled Waters** Property Type: Not Given Location: Ferry Lane, TOTTENHAM Authority: Environment Agency, Thames Region Pollutant: Oils - Unknown Note: Confirmed As A Pollution Incident Incident Date: 24th February 1993 Incident Reference: NE930150 Catchment Area: Not Given Receiving Water: Not Given Cause of Incident: Not Given Incident Severity: Category 3 - Minor Incident Positional Accuracy: Located by supplier to within 100m	A8NE (S)	605	2	534700 188995
30	**Pollution Incidents to Controlled Waters** Property Type: Not Given Location: Stonebridge Lock Authority: Environment Agency, Thames Region Pollutant: Oils - Unknown Note: Not Supplied Incident Date: 24th September 1997 Incident Reference: THNE1997029683 Catchment Area: Not Given Receiving Water: Not Given Cause of Incident: Not Given Incident Severity: Category 3 - Minor Incident Positional Accuracy: Located by supplier to within 100m	A19SW (NE)	622	2	535001 190001

Map ID	Details	Quadrant Reference (Compass Direction)	Estimated Distance From Site	Contact	NGR
31	**Pollution Incidents to Controlled Waters** Property Type: Not Given Location: Markhouse Avenue, TOTTENHAM Authority: Environment Agency, Thames Region Pollutant: Unknown Note: Not Supplied Incident Date: 14th May 1996 Incident Reference: NE960330 Catchment Area: Not Given Receiving Water: Not Given Cause of Incident: Not Given Incident Severity: Category 3 - Minor Incident Positional Accuracy: Located by supplier to within 100m	A8SE (S)	660	2	534500 188900
32	**Pollution Incidents to Controlled Waters** Property Type: Not Given Location: Kessock Close, TOTTENHAM Authority: Environment Agency, Thames Region Pollutant: Miscellaneous - Other Note: Not Supplied Incident Date: 27th April 1996 Incident Reference: NE960303 Catchment Area: Not Given Receiving Water: Not Given Cause of Incident: Not Given Incident Severity: Category 3 - Minor Incident Positional Accuracy: Located by supplier to within 100m	A8SE (S)	769	2	534600 188800
33	**Pollution Incidents to Controlled Waters** Property Type: Not Given Location: Markfield Road, TOTTENHAM Authority: Environment Agency, Thames Region Pollutant: Oils - Unknown Note: Confirmed As A Pollution Incident Incident Date: 24th February 1992 Incident Reference: NE920084 Catchment Area: Not Given Receiving Water: Not Given Cause of Incident: Not Given Incident Severity: Category 3 - Minor Incident Positional Accuracy: Located by supplier to within 100m	A8SW (S)	782	2	534300 188800
34	**Pollution Incidents to Controlled Waters** Property Type: Not Given Location: Moselle Brook, TOTTENHAM Authority: Environment Agency, Thames Region Pollutant: Unknown Sewage Note: Not Supplied Incident Date: 8th April 1997 Incident Reference: THNE1997031974 Catchment Area: Not Given Receiving Water: Not Given Cause of Incident: Not Given Incident Severity: Category 3 - Minor Incident Positional Accuracy: Located by supplier to within 100m	A18NE (N)	783	2	534600 190400
35	**Pollution Incidents to Controlled Waters** Property Type: Not Given Location: Stonebridge Lock, TOTTENHAM Authority: Environment Agency, Thames Region Pollutant: Oils - Unknown Note: Not Supplied Incident Date: 27th April 1996 Incident Reference: Not Supplied Catchment Area: Not Given Receiving Water: Not Given Cause of Incident: Not Given Incident Severity: Category 3 - Minor Incident Positional Accuracy: Located by supplier to within 100m	A19SW (NE)	794	2	535150 190090
36	**Pollution Incidents to Controlled Waters** Property Type: Not Given Location: WALTHAMSTOW Authority: Environment Agency, Thames Region Pollutant: Miscellaneous - Natural Note: Confirmed As A Pollution Incident Incident Date: 31st May 1990 Incident Reference: NE900204 Catchment Area: Not Given Receiving Water: Not Given Cause of Incident: Not Given Incident Severity: Category 3 - Minor Incident Positional Accuracy: Located by supplier to within 100m	A9NW (SE)	847	2	535120 189000

Map ID	Details	Quadrant Reference (Compass Direction)	Estimated Distance From Site	Contact	NGR
37	**Pollution Incidents to Controlled Waters** Property Type: Not Given Location: Ferry Lane, TOTTENHAM Authority: Environment Agency, Thames Region Pollutant: Oils - Unknown Note: Confirmed As A Pollution Incident Incident Date: 10th September 1990 Incident Reference: NE900375 Catchment Area: Not Given Receiving Water: Not Given Cause of Incident: Not Given Incident Severity: Category 3 - Minor Incident Positional Accuracy: Located by supplier to within 100m	A19NW (NE)	855	2	535001 190321
38	**Pollution Incidents to Controlled Waters** Property Type: Not Given Location: Markfield Road, TOTTENHAM Authority: Environment Agency, Thames Region Pollutant: Oils - Unknown Note: Confirmed As A Pollution Incident Incident Date: 29th November 1989 Incident Reference: NE890496 Catchment Area: Not Given Receiving Water: Not Given Cause of Incident: Not Given Incident Severity: Category 3 - Minor Incident Positional Accuracy: Located by supplier to within 100m	A8SE (S)	860	2	534500 188700
39	**Pollution Incidents to Controlled Waters** Property Type: Not Given Location: TOTTENHAM Authority: Environment Agency, Thames Region Pollutant: Unknown Sewage Note: Confirmed As A Pollution Incident Incident Date: 3rd February 1993 Incident Reference: NE930106 Catchment Area: Not Given Receiving Water: Not Given Cause of Incident: Not Given Incident Severity: Category 3 - Minor Incident Positional Accuracy: Located by supplier to within 100m	A8SW (S)	864	2	534400 188700
39	**Pollution Incidents to Controlled Waters** Property Type: Not Given Location: Marfleld Recreation Ground, TOTTENHAM HALE Authority: Environment Agency, Thames Region Pollutant: Storm Sewage Note: Not Supplied Incident Date: 18th September 1998 Incident Reference: THNE1998040598 Catchment Area: Not Given Receiving Water: Not Given Cause of Incident: Not Given Incident Severity: Category 3 - Minor Incident Positional Accuracy: Located by supplier to within 100m	A8SW (S)	869	2	534400 188695
40	**Pollution Incidents to Controlled Waters** Property Type: Not Given Location: TOTTENHAM Authority: Environment Agency, Thames Region Pollutant: Unknown Sewage Note: Confirmed As A Pollution Incident Incident Date: 28th June 1995 Incident Reference: NE950379 Catchment Area: Not Given Receiving Water: Not Given Cause of Incident: Not Given Incident Severity: Category 3 - Minor Incident Positional Accuracy: Located by supplier to within 100m	A8SW (S)	880	2	534300 188700
41	**Pollution Incidents to Controlled Waters** Property Type: Not Given Location: Tottenham Hale, TOTTENHAM Authority: Environment Agency, Thames Region Pollutant: Miscellaneous - Urban Runoff Note: Not Supplied Incident Date: 9th June 1996 Incident Reference: NE960396 Catchment Area: Not Given Receiving Water: Not Given Cause of Incident: Not Given Incident Severity: Category 1 - Major Incident Positional Accuracy: Located by supplier to within 100m	A12SW (W)	888	2	533600 189400

Map ID	Details	Quadrant Reference (Compass Direction)	Estimated Distance From Site	Contact	NGR
42	**Pollution Incidents to Controlled Waters** Property Type: Not Given Location: Coppermill Lane, WALTHAMSTOW Authority: Environment Agency, Thames Region Pollutant: Miscellaneous - Unknown Note: Confirmed As A Pollution Incident Incident Date: 16th June 1995 Incident Reference: NE950356 Catchment Area: Not Given Receiving Water: Not Given Cause of Incident: Not Given Incident Severity: Category 3 - Minor Incident Positional Accuracy: Located by supplier to within 100m	A9SW (SE)	902	2	535100 188900
43	**Pollution Incidents to Controlled Waters** Property Type: Not Given Location: Ferry Lane, TOTTENHAM Authority: Environment Agency, Thames Region Pollutant: Oils - Unknown Note: Not Supplied Incident Date: 24th April 1996 Incident Reference: NE960282 Catchment Area: Not Given Receiving Water: Not Given Cause of Incident: Not Given Incident Severity: Category 3 - Minor Incident Positional Accuracy: Located by supplier to within 100m	A19SE (NE)	934	2	535200 190250
44	**Pollution Incidents to Controlled Waters** Property Type: Not Given Location: St Georges Playing Fields, TOTTENHAM Authority: Environment Agency, Thames Region Pollutant: General Note: Not Supplied Incident Date: 14th August 1998 Incident Reference: THNE199804OO14 Catchment Area: Not Given Receiving Water: Not Given Cause of Incident: Not Given Incident Severity: Category 3 - Minor Incident Positional Accuracy: Located by supplier to within 100m	A8SE (S)	960	2	534500 188600
45	**Pollution Incidents to Controlled Waters** Property Type: Not Given Location: WALTHAMSTOW Authority: Environment Agency, Thames Region Pollutant: Oils - Unknown Note: Confirmed As A Pollution Incident Incident Date: 5th October 1994 Incident Reference: NE940751 Catchment Area: Not Given Receiving Water: Not Given Cause of Incident: Not Given Incident Severity: Category 2 - Significant Incident Positional Accuracy: Located by supplier to within 100m	A14SE (E)	999	2	535500 189500
46	**Substantiated Pollution Incident Register** Authority: Environment Agency - Thames Region, North East Area Incident Date: 4th April 2016 Incident Reference: 1424748 Water Impact: Category 2 - Significant Incident Air Impact: Category 3 - Minor Incident Land Impact: Category 4 - No Impact Positional Accuracy: Located by supplier to within 10m Pollutant: Oils - Diesel (Including Agricultural)	A13SE (SE)	239	2	534716 189478
47	**Substantiated Pollution Incident Register** Authority: Environment Agency - Thames Region, North East Area Incident Date: 13th May 2009 Incident Reference: 678738 Water Impact: Category 2 - Significant Incident Air Impact: Category 3 - Minor Incident Land Impact: Category 4 - No Impact Positional Accuracy: Located by supplier to within 10m Pollutant: Organic Chemicals/Products: Hydrocarbons	A13SE (SE)	257	2	534704 189425

Map ID	Details	Quadrant Reference (Compass Direction)	Estimated Distance From Site	Contact	NGR
47	**Substantiated Pollution Incident Register** Authority: Environment Agency - Thames Region, North East Area Incident Date: 21st July 2014 Incident Reference: 1258436 Water Impact: Category 2 - Significant Incident Air Impact: Category 4 - No Impact Land Impact: Category 4 - No Impact Positional Accuracy: Located by supplier to within 10m Pollutant: General Biodegradable : Animal / Vegetable Oils	A13SE (SE)	289	2	534715 189385
47	**Substantiated Pollution Incident Register** Authority: Environment Agency - Thames Region, North East Area Incident Date: 5th September 2016 Incident Reference: 1468301 Water Impact: Category 2 - Significant Incident Air Impact: Category 4 - No Impact Land Impact: Category 4 - No Impact Positional Accuracy: Located by supplier to within 10m Pollutant: Oils And Fuel: Mixed/Waste Oils	A13SE (SE)	298	2	534725 189383
47	**Substantiated Pollution Incident Register** Authority: Environment Agency - Thames Region, North East Area Incident Date: 12th September 2014 Incident Reference: 1277108 Water Impact: Category 2 - Significant Incident Air Impact: Category 3 - Minor Incident Land Impact: Category 4 - No Impact Positional Accuracy: Located by supplier to within 10m Pollutant: Organic Chemicals/Products: Surfactants And Detergents	A13SE (SE)	300	2	534731 189389
48	**Substantiated Pollution Incident Register** Authority: Environment Agency - Thames Region, North East Area Incident Date: 26th April 2012 Incident Reference: 984404 Water Impact: Category 1 - Major Incident Air Impact: Category 4 - No Impact Land Impact: Category 4 - No Impact Positional Accuracy: Located by supplier to within 10m Pollutant: Contaminated Water: Urban Run-Off	A13SE (SE)	317	2	534739 189370
49	**Substantiated Pollution Incident Register** Authority: Environment Agency - Thames Region, North East Area Incident Date: 18th August 2022 Incident Reference: 2091548 Water Impact: Category 2 - Significant Incident Air Impact: Category 4 - No Impact Land Impact: Category 4 - No Impact Positional Accuracy: Located by supplier to within 10m Pollutant: Oils - Unknown	A13SE (SE)	358	2	534739 189307
50	**Substantiated Pollution Incident Register** Authority: Environment Agency - Thames Region, North East Area Incident Date: 30th March 2014 Incident Reference: 1222529 Water Impact: Category 2 - Significant Incident Air Impact: Category 4 - No Impact Land Impact: Category 4 - No Impact Positional Accuracy: Located by supplier to within 10m Pollutant: General Biodegradable : Animal / Vegetable Oils	A8NE (SE)	447	2	534780 189224
51	**Substantiated Pollution Incident Register** Authority: Environment Agency - Thames Region, North East Area Incident Date: 14th August 2007 Incident Reference: 523290 Water Impact: Category 2 - Significant Incident Air Impact: Category 4 - No Impact Land Impact: Category 4 - No Impact Positional Accuracy: Located by supplier to within 10m Pollutant: Pollutant Not Identified: Not Identified	A8NE (SE)	501	2	534765 189145
52	**Substantiated Pollution Incident Register** Authority: Environment Agency - Thames Region, North East Area Incident Date: 22nd May 2024 Incident Reference: 2269986 Water Impact: Category 3 - Minor Incident Air Impact: Category 4 - No Impact Land Impact: Category 2 - Significant Incident Positional Accuracy: Located by supplier to within 10m Pollutant: Crude Sewage	A8SW (S)	780	2	534409 188784

Map ID	Details	Quadrant Reference (Compass Direction)	Estimated Distance From Site	Contact	NGR
53	**Substantiated Pollution Incident Register** Authority: Environment Agency - Thames Region, North East Area Incident Date: 15th July 2009 Incident Reference: 698444 Water Impact: Category 2 - Significant Incident Air Impact: Category 4 - No Impact Land Impact: Category 4 - No Impact Positional Accuracy: Located by supplier to within 10m Pollutant: Crude Sewage	A8SW (S)	864	2	534438 188697
54	**Substantiated Pollution Incident Register** Authority: Environment Agency - Thames Region, North East Area Incident Date: 13th October 2003 Incident Reference: 195786 Water Impact: Category 2 - Significant Incident Air Impact: Category 4 - No Impact Land Impact: Category 4 - No Impact Positional Accuracy: Located by supplier to within 10m Pollutant: Other Sewage	A7SE (SW)	976	2	534093 188664
55	**Water Abstractions** Operator: Wates Construction Limited Licence Number: Th/039/0009/054 Permit Version: 1 Location: Wellpoint 3 Authority: Environment Agency, Thames Region Abstraction: Chemicals: Dewatering Abstraction Type: Water may be abstracted from a single point Source: Groundwater Daily Rate (m3): Not Supplied Yearly Rate (m3): Not Supplied Details: Not Supplied Authorised Start: 01 April Authorised End: 31 March Permit Start Date: 2nd October 2018 Permit End Date: Not Supplied Positional Accuracy: Located by supplier to within 10m	A13SE (SE)	78	2	534541 189505
55	**Water Abstractions** Operator: Wates Construction Limited Licence Number: Th/039/0009/054 Permit Version: 1 Location: Wellpoint 2 Authority: Environment Agency, Thames Region Abstraction: Chemicals: Dewatering Abstraction Type: Water may be abstracted from a single point Source: Groundwater Daily Rate (m3): Not Supplied Yearly Rate (m3): Not Supplied Details: Not Supplied Authorised Start: 01 April Authorised End: 31 March Permit Start Date: 2nd October 2018 Permit End Date: Not Supplied Positional Accuracy: Located by supplier to within 10m	A13SE (SE)	97	2	534567 189508
56	**Water Abstractions** Operator: Wates Construction Limited Licence Number: Th/039/0009/054 Permit Version: 1 Location: Wellpoint 1 Authority: Environment Agency, Thames Region Abstraction: Chemicals: Dewatering Abstraction Type: Water may be abstracted from a single point Source: Groundwater Daily Rate (m3): Not Supplied Yearly Rate (m3): Not Supplied Details: Not Supplied Authorised Start: 01 April Authorised End: 31 March Permit Start Date: 2nd October 2018 Permit End Date: Not Supplied Positional Accuracy: Located by supplier to within 10m	A13SE (SE)	125	2	534590 189492

Map ID	Details	Quadrant Reference (Compass Direction)	Estimated Distance From Site	Contact	NGR
57	**Water Abstractions** Operator: Thames Water Utilities Ltd Licence Number: Th/038/0009/052 Permit Version: 1 Location: Thames Water Borehole At Bernie Grant Arts Centre, Tottenham Authority: Environment Agency, Thames Region Abstraction: Public Water Supply: Potable Water Supply - Direct Abstraction Type: Water may be abstracted from a single point Source: Groundwater Daily Rate (m3): Not Supplied Yearly Rate (m3): Not Supplied Details: Bernie Grant Arts Centre. Authorised Start: 01 April Authorised End: 31 March Permit Start Date: 27th March 2017 Permit End Date: Not Supplied Positional Accuracy: Located by supplier to within 10m	A12SW (W)	908	2	533585 189371
57	**Water Abstractions** Operator: Bernie Grant Centre Partnership Licence Number: 29/38/09/0194 Permit Version: 1 Location: Bernie Grant Arts Centre-Borehole Authority: Environment Agency, Thames Region Abstraction: Schools And Colleges: Drinking; Cooking; Sanitary; Washing; (Small Garden) Abstraction Type: Water may be abstracted from a single point Source: Groundwater Daily Rate (m3): Not Supplied Yearly Rate (m3): Not Supplied Details: Bernie Grant Arts Centre, London. Authorised Start: 01 January Authorised End: 31 December Permit Start Date: 13th November 2006 Permit End Date: Not Supplied Positional Accuracy: Located by supplier to within 10m	A12SW (W)	914	2	533580 189370
57	**Water Abstractions** Operator: Bernie Grant Centre Partnership Licence Number: 29/38/09/0194 Permit Version: 1 Location: Bernie Grant Arts Centre-Borehole Authority: Environment Agency, Thames Region Abstraction: Commercial Private Water Undertaking: Drinking; Cooking; Sanitary; Washing; (Small Garden) Abstraction Type: Water may be abstracted from a single point Source: Groundwater Daily Rate (m3): Not Supplied Yearly Rate (m3): Not Supplied Details: Bernie Grant Arts Centre, London. Authorised Start: 01 January Authorised End: 31 December Permit Start Date: 13th November 2006 Permit End Date: Not Supplied Positional Accuracy: Located by supplier to within 10m	A12SW (W)	914	2	533580 189370
	Water Abstractions Operator: Thames Water Utilities Ltd Licence Number: 29/38/09/0157 Permit Version: 103 Location: Forest Road - Nlars Point 40 Authority: Environment Agency, Thames Region Abstraction: Public Water Supply: Potable Water Supply - Direct Abstraction Type: Water may be abstracted from a single point Source: Groundwater Daily Rate (m3): Not Supplied Yearly Rate (m3): Not Supplied Details: Not Supplied Authorised Start: 01 January Authorised End: 31 December Permit Start Date: 16th October 2007 Permit End Date: Not Supplied Positional Accuracy: Located by supplier to within 10m	A14SE (E)	1008	2	535470 189300

Map ID	Details	Quadrant Reference (Compass Direction)	Estimated Distance From Site	Contact	NGR
	Water Abstractions Operator: Thames Water Utilities Ltd Licence Number: 29/38/09/0157 Permit Version: 102 Location: Forest Road - Nlars Point 40 Authority: Environment Agency, Thames Region Abstraction: Public Water Supply: Potable Water Supply - Direct Abstraction Type: Water may be abstracted from a single point Source: Groundwater Daily Rate (m3): Not Supplied Yearly Rate (m3): Not Supplied Details: Not Supplied Authorised Start: 01 January Authorised End: 31 December Permit Start Date: 27th December 2006 Permit End Date: Not Supplied Positional Accuracy: Located by supplier to within 10m	A14SE (E)	1008	2	535470 189300
	Water Abstractions Operator: Thames Water Utilities Ltd Licence Number: 29/38/09/0157 Permit Version: 101 Location: Forest Road - Nlars Point 40 Authority: Environment Agency, Thames Region Abstraction: Public Water Supply: Potable Water Supply - Direct Abstraction Type: Water may be abstracted from a single point Source: Groundwater Daily Rate (m3): Not Supplied Yearly Rate (m3): Not Supplied Details: Not Supplied Authorised Start: 01 January Authorised End: 31 December Permit Start Date: 21st March 2003 Permit End Date: Not Supplied Positional Accuracy: Located by supplier to within 10m	A14SE (E)	1008	2	535470 189300
	Water Abstractions Operator: Thames Water Utilities Ltd Licence Number: 29/38/09/0157 Permit Version: 104 Location: Forest Road - Nlars Point 40 Authority: Environment Agency, Thames Region Abstraction: Public Water Supply: Potable Water Supply - Direct Abstraction Type: Water may be abstracted from a single point Source: Groundwater Daily Rate (m3): Not Supplied Yearly Rate (m3): Not Supplied Details: Nlars Authorised Start: 01 April Authorised End: 31 March Permit Start Date: 23rd July 2013 Permit End Date: Not Supplied Positional Accuracy: Located by supplier to within 10m	A14SE (E)	1020	2	535484 189307
	Water Abstractions Operator: Thames Water Utilities Ltd Licence Number: 29/38/09/0157 Permit Version: 104 Location: Coppermill Lane - Nlars Point 24 Authority: Environment Agency, Thames Region Abstraction: Public Water Supply: Potable Water Supply - Direct Abstraction Type: Water may be abstracted from a single point Source: Groundwater Daily Rate (m3): Not Supplied Yearly Rate (m3): Not Supplied Details: Nlars Authorised Start: 01 April Authorised End: 31 March Permit Start Date: 23rd July 2013 Permit End Date: Not Supplied Positional Accuracy: Located by supplier to within 10m	A4NW (SE)	1247	2	535046 188446

Map ID	Details	Quadrant Reference (Compass Direction)	Estimated Distance From Site	Contact	NGR
	Water Abstractions Operator: Thames Water Utilities Ltd Licence Number: 29/38/08/0216F Permit Version: Not Supplied Location: Lockwood Reservoir, WALTHAMSTOW Authority: Environment Agency, Thames Region Abstraction: Public Water Supply Abstraction Type: Not Supplied Source: Groundwater Daily Rate (m3): Not Supplied Yearly Rate (m3): 1 Details: Annual Total Aggregated To Another Licence. Chalk (Undifferentiated). Status: Expired Authorised Start: Not Supplied Authorised End: Not Supplied Permit Start Date: Not Supplied Permit End Date: Not Supplied Positional Accuracy: Located by supplier to within 100m	A19NE (NE)	1260	2	535500 190400
	Water Abstractions Operator: Thames Water Utilities Ltd Licence Number: 29/38/08/0215E Permit Version: Not Supplied Location: Coppermill Lane, WALTHAMSTOW Authority: Environment Agency, Thames Region Abstraction: Public Water Supply Abstraction Type: Not Supplied Source: Groundwater Daily Rate (m3): 30000 Yearly Rate (m3): 1 Details: Annual Total Aggregated To Another Licence. Chalk (Undifferentiated). Status: Expired Authorised Start: Not Supplied Authorised End: Not Supplied Permit Start Date: Not Supplied Permit End Date: Not Supplied Positional Accuracy: Located by supplier to within 100m	A4NW (SE)	1269	2	535001 188401
	Water Abstractions Operator: Thames Water Utilities Ltd Licence Number: 29/38/08/0215D Permit Version: Not Supplied Location: Park Well, TOTTENHAM Authority: Environment Agency, Thames Region Abstraction: Public Water Supply Abstraction Type: Not Supplied Source: Groundwater Daily Rate (m3): 20000 Yearly Rate (m3): 1 Details: Annual Total Aggregated To Another Licence. Chalk (Undifferentiated). Status: Expired Authorised Start: Not Supplied Authorised End: Not Supplied Permit Start Date: Not Supplied Permit End Date: Not Supplied Positional Accuracy: Located by supplier to within 100m	A24SW (NE)	1277	2	535001 190801
	Water Abstractions Operator: Thames Water Utilities Ltd Licence Number: 29/38/09/0157 Permit Version: 103 Location: Lockwood Reservoir - Nlars Point 25 Authority: Environment Agency, Thames Region Abstraction: Public Water Supply: Potable Water Supply - Direct Abstraction Type: Water may be abstracted from a single point Source: Groundwater Daily Rate (m3): Not Supplied Yearly Rate (m3): Not Supplied Details: Not Supplied Authorised Start: 01 January Authorised End: 31 December Permit Start Date: 16th October 2007 Permit End Date: Not Supplied Positional Accuracy: Located by supplier to within 10m	A20NW (NE)	1288	2	535550 190380

Map ID	Details	Quadrant Reference (Compass Direction)	Estimated Distance From Site	Contact	NGR
	Water Abstractions Operator: Thames Water Utilities Ltd Licence Number: 29/38/09/0157 Permit Version: 102 Location: Lockwood Reservoir - Nlars Point 25 Authority: Environment Agency, Thames Region Abstraction: Public Water Supply: Potable Water Supply - Direct Abstraction Type: Water may be abstracted from a single point Source: Groundwater Daily Rate (m3): Not Supplied Yearly Rate (m3): Not Supplied Details: Not Supplied Authorised Start: 01 January Authorised End: 31 December Permit Start Date: 27th December 2006 Permit End Date: Not Supplied Positional Accuracy: Located by supplier to within 10m	A20NW (NE)	1288	2	535550 190380
	Water Abstractions Operator: Thames Water Utilities Ltd Licence Number: 29/38/09/0157 Permit Version: 101 Location: Lockwood Reservoir - Nlars Point 25 Authority: Environment Agency, Thames Region Abstraction: Public Water Supply: Potable Water Supply - Direct Abstraction Type: Water may be abstracted from a single point Source: Groundwater Daily Rate (m3): Not Supplied Yearly Rate (m3): Not Supplied Details: Not Supplied Authorised Start: 01 January Authorised End: 31 December Permit Start Date: 21st March 2003 Permit End Date: Not Supplied Positional Accuracy: Located by supplier to within 10m	A20NW (NE)	1288	2	535550 190380
	Water Abstractions Operator: Thames Water Utilities Ltd Licence Number: 29/38/09/0157 Permit Version: 100 Location: Lockwood Reservoir - Nlars Point 25 Authority: Environment Agency, Thames Region Abstraction: Public Water Supply: Potable Water Supply - Direct Abstraction Type: Water may be abstracted from a single point Source: Groundwater Daily Rate (m3): 275000 Yearly Rate (m3): 55000000 Details: Aggregated Volume From 35 Sites Authorised Start: 01 January Authorised End: 31 December Permit Start Date: 26th June 1995 Permit End Date: Not Supplied Positional Accuracy: Located by supplier to within 10m	A20NW (NE)	1288	2	535550 190380
	Water Abstractions Operator: Thames Water Utilities Ltd Licence Number: 29/38/09/0157 Permit Version: 104 Location: Blackhorse Lane - Nlars Point 25 Authority: Environment Agency, Thames Region Abstraction: Public Water Supply: Potable Water Supply - Direct Abstraction Type: Water may be abstracted from a single point Source: Groundwater Daily Rate (m3): Not Supplied Yearly Rate (m3): Not Supplied Details: Nlars Authorised Start: 01 April Authorised End: 31 March Permit Start Date: 23rd July 2013 Permit End Date: Not Supplied Positional Accuracy: Located by supplier to within 10m	A20NW (NE)	1317	2	535559 190417

Map ID	Details	Quadrant Reference (Compass Direction)	Estimated Distance From Site	Contact	NGR
	Water Abstractions Operator: Thames Water Utilities Ltd Licence Number: 29/38/09/0157 Permit Version: 103 Location: Park Well - Nlars Point 26 Authority: Environment Agency, Thames Region Abstraction: Public Water Supply: Potable Water Supply - Direct Abstraction Type: Water may be abstracted from a single point Source: Groundwater Daily Rate (m3): Not Supplied Yearly Rate (m3): Not Supplied Details: Not Supplied Authorised Start: 01 January Authorised End: 31 December Permit Start Date: 16th October 2007 Permit End Date: Not Supplied Positional Accuracy: Located by supplier to within 10m	A24SW (N)	1376	2	535020 190900
	Water Abstractions Operator: Thames Water Utilities Ltd Licence Number: 29/38/09/0157 Permit Version: 102 Location: Park Well - Nlars Point 26 Authority: Environment Agency, Thames Region Abstraction: Public Water Supply: Potable Water Supply - Direct Abstraction Type: Water may be abstracted from a single point Source: Groundwater Daily Rate (m3): Not Supplied Yearly Rate (m3): Not Supplied Details: Not Supplied Authorised Start: 01 January Authorised End: 31 December Permit Start Date: 27th December 2006 Permit End Date: Not Supplied Positional Accuracy: Located by supplier to within 10m	A24SW (N)	1376	2	535020 190900
	Water Abstractions Operator: Thames Water Utilities Ltd Licence Number: 29/38/09/0157 Permit Version: 101 Location: Park Well - Nlars Point 26 Authority: Environment Agency, Thames Region Abstraction: Public Water Supply: Potable Water Supply - Direct Abstraction Type: Water may be abstracted from a single point Source: Groundwater Daily Rate (m3): Not Supplied Yearly Rate (m3): Not Supplied Details: Not Supplied Authorised Start: 01 January Authorised End: 31 December Permit Start Date: 21st March 2003 Permit End Date: Not Supplied Positional Accuracy: Located by supplier to within 10m	A24SW (N)	1376	2	535020 190900
	Water Abstractions Operator: Thames Water Utilities Ltd Licence Number: 29/38/09/0157 Permit Version: 100 Location: Park Well - Nlars Point 26 Authority: Environment Agency, Thames Region Abstraction: Public Water Supply: Potable Water Supply - Direct Abstraction Type: Water may be abstracted from a single point Source: Groundwater Daily Rate (m3): 275000 Yearly Rate (m3): 55000000 Details: Aggregated Volume From 35 Sites Authorised Start: 01 January Authorised End: 31 December Permit Start Date: 26th June 1995 Permit End Date: Not Supplied Positional Accuracy: Located by supplier to within 10m	A24SW (N)	1376	2	535020 190900

Map ID	Details	Quadrant Reference (Compass Direction)	Estimated Distance From Site	Contact	NGR
	Water Abstractions Operator: Thames Water Utilities Ltd Licence Number: 29/38/09/0157 Permit Version: 103 Location: Coppermill Lane - Nlars Point 24 Authority: Environment Agency, Thames Region Abstraction: Public Water Supply: Potable Water Supply - Direct Abstraction Type: Water may be abstracted from a single point Source: Groundwater Daily Rate (m3): Not Supplied Yearly Rate (m3): Not Supplied Details: Not Supplied Authorised Start: 01 January Authorised End: 31 December Permit Start Date: 16th October 2007 Permit End Date: Not Supplied Positional Accuracy: Located by supplier to within 10m	A4NW (SE)	1389	2	535090 188310
	Water Abstractions Operator: Thames Water Utilities Ltd Licence Number: 29/38/09/0157 Permit Version: 102 Location: Coppermill Lane - Nlars Point 24 Authority: Environment Agency, Thames Region Abstraction: Public Water Supply: Potable Water Supply - Direct Abstraction Type: Water may be abstracted from a single point Source: Groundwater Daily Rate (m3): Not Supplied Yearly Rate (m3): Not Supplied Details: Not Supplied Authorised Start: 01 January Authorised End: 31 December Permit Start Date: 27th December 2006 Permit End Date: Not Supplied Positional Accuracy: Located by supplier to within 10m	A4NW (SE)	1389	2	535090 188310
	Water Abstractions Operator: Thames Water Utilities Ltd Licence Number: 29/38/09/0157 Permit Version: 101 Location: Coppermill Lane - Nlars Point 24 Authority: Environment Agency, Thames Region Abstraction: Public Water Supply: Potable Water Supply - Direct Abstraction Type: Water may be abstracted from a single point Source: Groundwater Daily Rate (m3): Not Supplied Yearly Rate (m3): Not Supplied Details: Not Supplied Authorised Start: 01 January Authorised End: 31 December Permit Start Date: 21st March 2003 Permit End Date: Not Supplied Positional Accuracy: Located by supplier to within 10m	A4NW (SE)	1389	2	535090 188310
	Water Abstractions Operator: Thames Water Utilities Ltd Licence Number: 29/38/09/0157 Permit Version: 100 Location: Coppermill Lane - Nlars Point 24 Authority: Environment Agency, Thames Region Abstraction: Public Water Supply: Potable Water Supply - Direct Abstraction Type: Water may be abstracted from a single point Source: Groundwater Daily Rate (m3): 275000 Yearly Rate (m3): 55000000 Details: Aggregated Volume From 35 Sites Authorised Start: 01 January Authorised End: 31 December Permit Start Date: 26th June 1995 Permit End Date: Not Supplied Positional Accuracy: Located by supplier to within 10m	A4NW (SE)	1389	2	535090 188310

Map ID	Details	Quadrant Reference (Compass Direction)	Estimated Distance From Site	Contact	NGR
	Water Abstractions Operator: Robinson & Sons Ltd Licence Number: 29/38/09/0009 Permit Version: Not Supplied Location: 24 Sutherland Rd, WALTHAMSTOW Authority: Environment Agency, Thames Region Abstraction: Manufacturing Abstraction Type: Not Supplied Source: Groundwater Daily Rate (m3): 2182 Yearly Rate (m3): 4546 Details: Chalk (Undifferentiated). Status: Revoked; Lapsed Or Cancelled Authorised Start: Not Supplied Authorised End: Not Supplied Permit Start Date: Not Supplied Permit End Date: Not Supplied Positional Accuracy: Located by supplier to within 100m	A20SE (E)	1540	2	536001 190001
	Water Abstractions Operator: Morgan Est Plc Licence Number: 29/38/09/0199 Permit Version: 1 Location: Coppermills Advanced Wtw, London, E17 - 26 Boreholes Authority: Environment Agency, Thames Region Abstraction: Construction: Drinking, Cooking, Sanitary, Washing, (Small Garden) Abstraction Type: Water may be abstracted from a single point Source: Groundwater Daily Rate (m3): Not Supplied Yearly Rate (m3): Not Supplied Details: Coppermills Advanced Wtw,Coppermill Lane, Walthamstow, London,E17 Authorised Start: 01 April Authorised End: 31 March Permit Start Date: 4th August 2008 Permit End Date: Not Supplied Positional Accuracy: Located by supplier to within 10m	A4SE (SE)	1685	2	535207 188038
	Water Abstractions Operator: Empire Linen Services Limited Licence Number: Th/038/0009/007/R01 Permit Version: 2 Location: Empire Laundry Borehole Authority: Environment Agency, Thames Region Abstraction: Industrial; Commercial And Public Services: Laundry Use Abstraction Type: Water may be abstracted from a single point Source: Groundwater Daily Rate (m3): Not Supplied Yearly Rate (m3): Not Supplied Details: Empire Laundry, Tottenham Authorised Start: 01 April Authorised End: 31 March Permit Start Date: 24th November 2021 Permit End Date: Not Supplied Positional Accuracy: Located by supplier to within 10m	A24NW (N)	1711	2	534991 191264
	Water Abstractions Operator: Montagu'S Ltd Licence Number: Th/038/0009/007/R01 Permit Version: 1 Location: Empire Laundry Borehole Authority: Environment Agency, Thames Region Abstraction: Industrial; Commercial And Public Services: Laundry Use Abstraction Type: Water may be abstracted from a single point Source: Groundwater Daily Rate (m3): Not Supplied Yearly Rate (m3): Not Supplied Details: Empire Laundry, Tottenham Authorised Start: 01 April Authorised End: 31 March Permit Start Date: 1st April 2019 Permit End Date: Not Supplied Positional Accuracy: Located by supplier to within 10m	A24NW (N)	1711	2	534991 191264

Map ID	Details	Quadrant Reference (Compass Direction)	Estimated Distance From Site	Contact	NGR
	Water Abstractions Operator: Montagus Ltd Licence Number: Th/038/0009/007 Permit Version: 1 Location: Empire Laundry Borehole Authority: Environment Agency, Thames Region Abstraction: Industrial; Commercial And Public Services: Laundry Use Abstraction Type: Water may be abstracted from a single point Source: Groundwater Daily Rate (m3): Not Supplied Yearly Rate (m3): Not Supplied Details: Empire Laundry, Tottenham Authorised Start: 01 April Authorised End: 31 March Permit Start Date: 27th November 2009 Permit End Date: Not Supplied Positional Accuracy: Located by supplier to within 10m	A24NW (N)	1711	2	534991 191264
	Water Abstractions Operator: Thames Water Utilities Ltd Licence Number: 29/38/09/0157 Permit Version: 104 Location: Warwick Reservoir West - Nlars Point 23 Authority: Environment Agency, Thames Region Abstraction: Public Water Supply: Potable Water Supply - Direct Abstraction Type: Water may be abstracted from a single point Source: Groundwater Daily Rate (m3): Not Supplied Yearly Rate (m3): Not Supplied Details: Nlars Authorised Start: 01 April Authorised End: 31 March Permit Start Date: 23rd July 2013 Permit End Date: Not Supplied Positional Accuracy: Located by supplier to within 10m	(S)	1715	2	534836 187881
	Water Abstractions Operator: Thames Water Utilities Ltd Licence Number: 29/38/09/0157 Permit Version: 103 Location: Warwick Reservoir West - Nlars Point 23 Authority: Environment Agency, Thames Region Abstraction: Public Water Supply: Potable Water Supply - Direct Abstraction Type: Water may be abstracted from a single point Source: Groundwater Daily Rate (m3): Not Supplied Yearly Rate (m3): Not Supplied Details: Not Supplied Authorised Start: 01 January Authorised End: 31 December Permit Start Date: 16th October 2007 Permit End Date: Not Supplied Positional Accuracy: Located by supplier to within 10m	(S)	1723	2	534820 187870
	Water Abstractions Operator: Thames Water Utilities Ltd Licence Number: 29/38/09/0157 Permit Version: 102 Location: Warwick Reservoir West - Nlars Point 23 Authority: Environment Agency, Thames Region Abstraction: Public Water Supply: Potable Water Supply - Direct Abstraction Type: Water may be abstracted from a single point Source: Groundwater Daily Rate (m3): Not Supplied Yearly Rate (m3): Not Supplied Details: Not Supplied Authorised Start: 01 January Authorised End: 31 December Permit Start Date: 27th December 2006 Permit End Date: Not Supplied Positional Accuracy: Located by supplier to within 10m	(S)	1723	2	534820 187870

Map ID	Details	Quadrant Reference (Compass Direction)	Estimated Distance From Site	Contact	NGR
	Water Abstractions Operator: Thames Water Utilities Ltd Licence Number: 29/38/09/0157 Permit Version: 101 Location: Warwick Reservoir West - Nlars Point 23 Authority: Environment Agency, Thames Region Abstraction: Public Water Supply: Potable Water Supply - Direct Abstraction Type: Water may be abstracted from a single point Source: Groundwater Daily Rate (m3): Not Supplied Yearly Rate (m3): Not Supplied Details: Not Supplied Authorised Start: 01 January Authorised End: 31 December Permit Start Date: 21st March 2003 Permit End Date: Not Supplied Positional Accuracy: Located by supplier to within 10m	(S)	1723	2	534820 187870
	Water Abstractions Operator: Thames Water Utilities Ltd Licence Number: 29/38/09/0157 Permit Version: 100 Location: Warwick Reservoir West - Nlars Point 23 Authority: Environment Agency, Thames Region Abstraction: Public Water Supply: Potable Water Supply - Direct Abstraction Type: Water may be abstracted from a single point Source: Groundwater Daily Rate (m3): 275000 Yearly Rate (m3): 55000000 Details: Aggregated Volume From 35 Sites Authorised Start: 01 January Authorised End: 31 December Permit Start Date: 26th June 1995 Permit End Date: Not Supplied Positional Accuracy: Located by supplier to within 10m	(S)	1723	2	534820 187870
	Water Abstractions Operator: Thames Water Utilities Ltd Licence Number: 29/38/08/0216G Permit Version: Not Supplied Location: Warwick Res West, WALTHAMSTOW Authority: Environment Agency, Thames Region Abstraction: Public Water Supply Abstraction Type: Not Supplied Source: Groundwater Daily Rate (m3): Not Supplied Yearly Rate (m3): 1 Details: Annual Total Aggregated To Another Licence. Chalk (Undifferentiated). Status: Expired Authorised Start: Not Supplied Authorised End: Not Supplied Permit Start Date: Not Supplied Permit End Date: Not Supplied Positional Accuracy: Located by supplier to within 100m	(S)	1788	2	534800 187800
	Water Abstractions Operator: Thames Water Utilities Ltd Licence Number: 29/38/09/0157 Permit Version: 103 Location: Waterhall - Nlars Point 38 Authority: Environment Agency, Thames Region Abstraction: Public Water Supply: Potable Water Supply - Direct Abstraction Type: Water may be abstracted from a single point Source: Groundwater Daily Rate (m3): Not Supplied Yearly Rate (m3): Not Supplied Details: Not Supplied Authorised Start: 01 January Authorised End: 31 December Permit Start Date: 16th October 2007 Permit End Date: Not Supplied Positional Accuracy: Located by supplier to within 10m	A25NE (NE)	1981	2	535850 191080

Map ID	Details	Quadrant Reference (Compass Direction)	Estimated Distance From Site	Contact	NGR
	Water Abstractions Operator: Thames Water Utilities Ltd Licence Number: 29/38/09/0157 Permit Version: 102 Location: Waterhall - Nlars Point 38 Authority: Environment Agency, Thames Region Abstraction: Public Water Supply: Potable Water Supply - Direct Abstraction Type: Water may be abstracted from a single point Source: Groundwater Daily Rate (m3): Not Supplied Yearly Rate (m3): Not Supplied Details: Not Supplied Authorised Start: 01 January Authorised End: 31 December Permit Start Date: 27th December 2006 Permit End Date: Not Supplied Positional Accuracy: Located by supplier to within 10m	A25NE (NE)	1981	2	535850 191080
	Water Abstractions Operator: Thames Water Utilities Ltd Licence Number: 29/38/09/0157 Permit Version: 101 Location: Waterhall - Nlars Point 38 Authority: Environment Agency, Thames Region Abstraction: Public Water Supply: Potable Water Supply - Direct Abstraction Type: Water may be abstracted from a single point Source: Groundwater Daily Rate (m3): Not Supplied Yearly Rate (m3): Not Supplied Details: Not Supplied Authorised Start: 01 January Authorised End: 31 December Permit Start Date: 21st March 2003 Permit End Date: Not Supplied Positional Accuracy: Located by supplier to within 10m	A25NE (NE)	1981	2	535850 191080
	Water Abstractions Operator: Thames Water Utilities Ltd Licence Number: 29/38/09/0157 Permit Version: 104 Location: Waterhall - Nlars Point 38 Authority: Environment Agency, Thames Region Abstraction: Public Water Supply: Potable Water Supply - Direct Abstraction Type: Water may be abstracted from a single point Source: Groundwater Daily Rate (m3): Not Supplied Yearly Rate (m3): Not Supplied Details: Nlars Authorised Start: 01 April Authorised End: 31 March Permit Start Date: 23rd July 2013 Permit End Date: Not Supplied Positional Accuracy: Located by supplier to within 10m	A25NE (NE)	1997	2	535875 191078
	Groundwater Vulnerability Map Combined Classification: Unproductive Aquifer (may have productive aquifer beneath) Combined Vulnerability: Unproductive Combined Aquifer: Unproductive Bedrock Aquifer, Unproductive Superficial Aquifer Pollutant Speed: High Bedrock Flow: Mixed Dilution: 300-550 mm/year Baseflow Index: >70% Superficial Patchiness: <90% Superficial Thickness: 3-10m Superficial Recharge: High	A13NW (SW)	0	4	534490 189594
	Groundwater Vulnerability - Soluble Rock Risk None				
	Bedrock Aquifer Designations Aquifer Designation: Unproductive Strata	A13NW (SW)	0	4	534490 189594
	Superficial Aquifer Designations Aquifer Designation: Unproductive Strata	A13NW (SW)	0	4	534490 189594

Map ID	Details	Quadrant Reference (Compass Direction)	Estimated Distance From Site	Contact	NGR
58	**Source Protection Zones** Name: Not Supplied Source: Environment Agency, Head Office Reference: Not Supplied Type: Zone II (Outer Protection Zone): Either 25% of the source area or a 400 day travel time whichever is greater.	A13NW (SW)	0	2	534490 189594
59	**Source Protection Zones** Name: Not Supplied Source: Environment Agency, Head Office Reference: Not Supplied Type: Zone I (Inner Protection Zone): Travel time of 50 days or less to the groundwater source.	A13SE (SE)	330	2	534673 189288
60	**Source Protection Zones** Name: Not Supplied Source: Environment Agency, Head Office Reference: Not Supplied Type: Zone II (Outer Protection Zone): Either 25% of the source area or a 400 day travel time whichever is greater.	A12NW (NW)	734	2	533802 189886
61	**Source Protection Zones** Name: Not Supplied Source: Environment Agency, Head Office Reference: Not Supplied Type: Zone I (Inner Protection Zone): Travel time of 50 days or less to the groundwater source.	A19SW (NE)	791	2	535099 190149
	Extreme Flooding from Rivers or Sea without Defences Type: Extent of Extreme Flooding from Rivers or Sea without Defences Flood Plain Type: Fluvial Models and Fluvial Events Boundary Accuracy: As Supplied	A13NW (SW)	0	2	534490 189594
	Flooding from Rivers or Sea without Defences Type: Extent of Flooding from Rivers or Sea without Defences Flood Plain Type: Fluvial Models Boundary Accuracy: As Supplied	A13SE (E)	226	2	534721 189528
	Flooding from Rivers or Sea without Defences Type: Extent of Flooding from Rivers or Sea without Defences Flood Plain Type: Fluvial Models Boundary Accuracy: As Supplied	A13SE (SE)	242	2	534700 189446
	Areas Benefiting from Flood Defences None				
	Flood Water Storage Areas None				
	Flood Defences None				
62	**OS Water Network Lines** Watercourse Form: Inland river Watercourse Length: 1021.6 Watercourse Level: On ground surface Permanent: True Watercourse Name: Pymme's Brook Catchment Name: Thames Primacy: 1	A13SE (E)	229	5	534720 189514
63	**OS Water Network Lines** Watercourse Form: Inland river Watercourse Length: 28.9 Watercourse Level: On ground surface Permanent: True Watercourse Name: River Lea Catchment Name: Thames Primacy: 1	A13SE (E)	256	5	534749 189513
64	**OS Water Network Lines** Watercourse Form: Lock or flight of locks Watercourse Length: 30.3 Watercourse Level: On ground surface Permanent: True Watercourse Name: River Lea Catchment Name: Thames Primacy: 1	A13SE (E)	257	5	534745 189499

Map ID	Details	Quadrant Reference (Compass Direction)	Estimated Distance From Site	Contact	NGR
65	**OS Water Network Lines** Watercourse Form: Inland river Watercourse Length: 46.9 Watercourse Level: On ground surface Permanent: True Watercourse Name: River Lea Catchment Name: Thames Primacy: 1	A13SE (SE)	262	5	534738 189470
66	**OS Water Network Lines** Watercourse Form: Inland river Watercourse Length: 1018.4 Watercourse Level: On ground surface Permanent: True Watercourse Name: River Lea Catchment Name: Thames Primacy: 1	A13SE (E)	262	5	534761 189535
67	**OS Water Network Lines** Watercourse Form: Inland river Watercourse Length: 29.6 Watercourse Level: On ground surface Permanent: True Watercourse Name: River Lea Catchment Name: Thames Primacy: 2	A13SE (E)	263	5	534759 189524
68	**OS Water Network Lines** Watercourse Form: Lock or flight of locks Watercourse Length: 30.5 Watercourse Level: On ground surface Permanent: True Watercourse Name: River Lea Catchment Name: Thames Primacy: 2	A13SE (E)	271	5	534758 189496
69	**OS Water Network Lines** Watercourse Form: Inland river Watercourse Length: 45.1 Watercourse Level: On ground surface Permanent: True Watercourse Name: River Lea Catchment Name: Thames Primacy: 2	A13SE (SE)	275	5	534750 189466
70	**OS Water Network Lines** Watercourse Form: Inland river Watercourse Length: 39.2 Watercourse Level: On ground surface Permanent: True Watercourse Name: River Lea Catchment Name: Thames Primacy: 1	A13SE (SE)	282	5	534734 189425
71	**OS Water Network Lines** Watercourse Form: Inland river Watercourse Length: 26.9 Watercourse Level: On ground surface Permanent: True Watercourse Name: Pymme's Brook Catchment Name: Thames Primacy: 1	A13SE (SE)	284	5	534712 189390
72	**OS Water Network Lines** Watercourse Form: Inland river Watercourse Length: 20.5 Watercourse Level: On ground surface Permanent: True Watercourse Name: River Lea Catchment Name: Thames Primacy: 1	A13SE (SE)	307	5	534738 189386
73	**OS Water Network Lines** Watercourse Form: Inland river Watercourse Length: 373.6 Watercourse Level: On ground surface Permanent: True Watercourse Name: River Lea Catchment Name: Thames Primacy: 1	A13SE (E)	322	5	534802 189466

Map ID	Details	Quadrant Reference (Compass Direction)	Estimated Distance From Site	Contact	NGR
74	**OS Water Network Lines** Watercourse Form: Inland river Watercourse Length: 322.1 Watercourse Level: On ground surface Permanent: True Watercourse Name: River Lea Catchment Name: Thames Primacy: 1	A13SE (SE)	324	5	534745 189367
75	**OS Water Network Lines** Watercourse Form: Inland river Watercourse Length: 173.6 Watercourse Level: On ground surface Permanent: True Watercourse Name: River Lea Catchment Name: Thames Primacy: 2	A14NW (E)	435	5	534939 189679
76	**OS Water Network Lines** Watercourse Form: Inland river Watercourse Length: 1889.8 Watercourse Level: On ground surface Permanent: True Watercourse Name: River Lea Catchment Name: Thames Primacy: 1	A14NW (E)	435	5	534939 189679
77	**OS Water Network Lines** Watercourse Form: Inland river Watercourse Length: 366.9 Watercourse Level: On ground surface Permanent: True Watercourse Name: River Lea Catchment Name: Thames Primacy: 1	A9NW (SE)	497	5	534877 189253
78	**OS Water Network Lines** Watercourse Form: Inland river Watercourse Length: 214.0 Watercourse Level: On ground surface Permanent: True Watercourse Name: River Lea Catchment Name: Thames Primacy: 1	A14SW (E)	512	5	535012 189523
79	**OS Water Network Lines** Watercourse Form: Inland river Watercourse Length: 12.2 Watercourse Level: On ground surface Permanent: True Watercourse Name: River Lea Catchment Name: Thames Primacy: 1	A14SW (E)	512	5	535012 189523
80	**OS Water Network Lines** Watercourse Form: Inland river Watercourse Length: 17.7 Watercourse Level: On ground surface Permanent: True Watercourse Name: Not Supplied Catchment Name: Thames Primacy: 1	A14SW (SE)	515	5	534959 189347
81	**OS Water Network Lines** Watercourse Form: Inland river Watercourse Length: 39.3 Watercourse Level: On ground surface Permanent: False Watercourse Name: River Lea Catchment Name: Thames Primacy: 1	A14SW (E)	524	5	535024 189524
82	**OS Water Network Lines** Watercourse Form: Inland river Watercourse Length: 13.2 Watercourse Level: On ground surface Permanent: False Watercourse Name: Coppermill Stream Catchment Name: Thames Primacy: 2	A14SW (E)	563	5	535063 189527

Map ID	Details	Quadrant Reference (Compass Direction)	Estimated Distance From Site	Contact	NGR
83	**OS Water Network Lines** Watercourse Form: Inland river Watercourse Length: 17.9 Watercourse Level: On ground surface Permanent: False Watercourse Name: River Lea Catchment Name: Thames Primacy: 1	A14SW (E)	563	5	535063 189527
84	**OS Water Network Lines** Watercourse Form: Inland river Watercourse Length: 1165.8 Watercourse Level: On ground surface Permanent: True Watercourse Name: Coppermill Stream Catchment Name: Thames Primacy: 2	A14SW (E)	565	5	535064 189513
85	**OS Water Network Lines** Watercourse Form: Transfer Watercourse Length: 6.0 Watercourse Level: On ground surface Permanent: True Watercourse Name: River Lea Catchment Name: Thames Primacy: 1	A14SW (E)	580	5	535081 189528
86	**OS Water Network Lines** Watercourse Form: Reservoir Watercourse Length: 501.0 Watercourse Level: On ground surface Permanent: True Watercourse Name: River Lea Catchment Name: Thames Primacy: 1	A14SW (E)	586	5	535087 189529
87	**OS Water Network Lines** Watercourse Form: Inland river Watercourse Length: 420.0 Watercourse Level: On ground surface Permanent: True Watercourse Name: River Lea Catchment Name: Thames Primacy: 1	A8NE (SE)	591	5	534782 189048
88	**OS Water Network Lines** Watercourse Form: Inland river Watercourse Length: 115.8 Watercourse Level: On ground surface Permanent: True Watercourse Name: Not Supplied Catchment Name: Thames Primacy: 1	A8NW (S)	629	5	534479 188931
89	**OS Water Network Lines** Watercourse Form: Inland river Watercourse Length: 202.0 Watercourse Level: On ground surface Permanent: True Watercourse Name: Not Supplied Catchment Name: Thames Primacy: 1	A8SW (S)	718	5	534408 188847
90	**OS Water Network Lines** Watercourse Form: Reservoir Watercourse Length: 335.7 Watercourse Level: On ground surface Permanent: True Watercourse Name: Reservoir Number 2 Catchment Name: Thames Primacy: 2	A9NW (SE)	735	5	535116 189181
91	**OS Water Network Lines** Watercourse Form: Inland river Watercourse Length: 30.8 Watercourse Level: On ground surface Permanent: True Watercourse Name: Not Supplied Catchment Name: Thames Primacy: 2	A9NW (SE)	735	5	535116 189181

Map ID	Details	Quadrant Reference (Compass Direction)	Estimated Distance From Site	Contact	NGR
92	**OS Water Network Lines** Watercourse Form: Reservoir Watercourse Length: 206.1 Watercourse Level: On ground surface Permanent: True Watercourse Name: Reservoir Number 4 Catchment Name: Thames Primacy: 2	A9NW (SE)	759	5	535146 189184
93	**OS Water Network Lines** Watercourse Form: Inland river Watercourse Length: 10.3 Watercourse Level: On ground surface Permanent: True Watercourse Name: Not Supplied Catchment Name: Thames Primacy: 1	A8SW (S)	771	5	534470 188790
94	**OS Water Network Lines** Watercourse Form: Inland river Watercourse Length: 1.2 Watercourse Level: Underground Permanent: True Watercourse Name: Not Supplied Catchment Name: Thames Primacy: 1	A8SW (S)	779	5	534468 188781
95	**OS Water Network Lines** Watercourse Form: Inland river Watercourse Length: 55.1 Watercourse Level: On ground surface Permanent: True Watercourse Name: Not Supplied Catchment Name: Thames Primacy: 1	A8SW (S)	780	5	534469 188780
96	**OS Water Network Lines** Watercourse Form: Inland river Watercourse Length: 28.7 Watercourse Level: On ground surface Permanent: True Watercourse Name: Not Supplied Catchment Name: Thames Primacy: 1	A8SE (S)	799	5	534509 188762
97	**OS Water Network Lines** Watercourse Form: Inland river Watercourse Length: 788.8 Watercourse Level: On ground surface Permanent: True Watercourse Name: The Moselle Catchment Name: Thames Primacy: 1	A18NE (N)	811	5	534659 190419
98	**OS Water Network Lines** Watercourse Form: Inland river Watercourse Length: 5.7 Watercourse Level: On ground surface Permanent: True Watercourse Name: The Moselle Catchment Name: Thames Primacy: 1	A18NE (N)	811	5	534695 190412
99	**OS Water Network Lines** Watercourse Form: Inland river Watercourse Length: 327.8 Watercourse Level: On ground surface Permanent: True Watercourse Name: The Moselle Catchment Name: Thames Primacy: 1	A18NE (N)	812	5	534701 190411
100	**OS Water Network Lines** Watercourse Form: Inland river Watercourse Length: 887.1 Watercourse Level: Not Supplied Permanent: True Watercourse Name: Not Supplied Catchment Name: Thames Primacy: 1	A8SW (S)	826	5	534284 188759

Map ID	Details	Quadrant Reference (Compass Direction)	Estimated Distance From Site	Contact	NGR
101	**OS Water Network Lines** Watercourse Form: Inland river Watercourse Length: 81.2 Watercourse Level: On ground surface Permanent: True Watercourse Name: River Lea Catchment Name: Thames Primacy: 1	A8SE (S)	826	5	534519 188735
102	**OS Water Network Lines** Watercourse Form: Inland river Watercourse Length: 71.5 Watercourse Level: On ground surface Permanent: True Watercourse Name: Not Supplied Catchment Name: Thames Primacy: 2	A14SE (E)	848	5	535316 189347
103	**OS Water Network Lines** Watercourse Form: Reservoir Watercourse Length: 600.4 Watercourse Level: On ground surface Permanent: True Watercourse Name: Not Supplied Catchment Name: Thames Primacy: 2	A14SE (E)	848	5	535316 189347
104	**OS Water Network Lines** Watercourse Form: Inland river Watercourse Length: 12.4 Watercourse Level: On ground surface Permanent: True Watercourse Name: Not Supplied Catchment Name: Thames Primacy: 1	A8SW (S)	871	5	534450 188690
105	**OS Water Network Lines** Watercourse Form: Inland river Watercourse Length: 582.9 Watercourse Level: On ground surface Permanent: True Watercourse Name: River Lea Catchment Name: Thames Primacy: 1	A8SW (S)	880	5	534459 188681
106	**OS Water Network Lines** Watercourse Form: Inland river Watercourse Length: 1585.8 Watercourse Level: On ground surface Permanent: True Watercourse Name: Pymme's Brook Catchment Name: Thames Primacy: 1	A19NW (NE)	889	5	535022 190348
107	**OS Water Network Lines** Watercourse Form: Transfer Watercourse Length: 18.2 Watercourse Level: On ground surface Permanent: True Watercourse Name: River Lea Catchment Name: Thames Primacy: 1	A14NE (E)	944	5	535414 189887
108	**OS Water Network Lines** Watercourse Form: Reservoir Watercourse Length: 54.6 Watercourse Level: On ground surface Permanent: True Watercourse Name: River Lea Catchment Name: Thames Primacy: 1	A14NE (E)	962	5	535431 189892
109	**OS Water Network Lines** Watercourse Form: Reservoir Watercourse Length: 399.0 Watercourse Level: On ground surface Permanent: True Watercourse Name: Not Supplied Catchment Name: Thames Primacy: 2	A9SE (SE)	991	5	535188 188861

Map ID	Details	Quadrant Reference (Compass Direction)	Estimated Distance From Site	Contact	NGR
	Water Framework Directive - Catchment Class Code: River Catchment WaterBody Name: Pymmes and Salmon Brooks - Deephams STW to Tottenham Locks WaterBody ID: GB106038027910 Operational Catchment: Lee Lower Rivers and Lakes Management Catchment: London Catchment Name: London Lea	A13NW (SW)	0	2	534490 189594
	Water Framework Directive - Catchment Class Code: River Catchment WaterBody Name: Lee (Tottenham Locks to Bow Locks/Three Mills Locks) WaterBody ID: GB106038077852 Operational Catchment: Lee Lower Rivers and Lakes Management Catchment: London Catchment Name: London Lea	A13SW (SW)	43	2	534430 189560
	Water Framework Directive - Catchment Class Code: River Catchment WaterBody Name: Lea Navigation Enfield Lock to Tottenham Locks WaterBody ID: GB106038027950 Operational Catchment: Lee Lower Rivers and Lakes Management Catchment: London Catchment Name: London Lea	A13SE (E)	244	2	534738 189522
	Water Framework Directive - Catchment Class Code: River Catchment WaterBody Name: Moselle Brook WaterBody ID: GB106038027920 Operational Catchment: Lee Lower Rivers and Lakes Management Catchment: London Catchment Name: London Lea	A18SE (N)	614	2	534600 190230
110	**Water Framework Directive - Surface Waters** Class Code: Lake Waterbody Name: Lockwood Reservoir Waterbody ID: GB30641865 URL Address: https://environment.data.gov.uk/catchment-planning/WaterBody/GB30641865 Overall Rating: Moderate Chemical Rating: Fail Classification Year: 2019	A14NW (E)	509	2	534995 189769
111	**Water Framework Directive - Surface Waters** Class Code: Lake Waterbody Name: Low Maynard Reservoir Waterbody ID: GB30641900 URL Address: https://environment.data.gov.uk/catchment-planning/WaterBody/GB30641900 Overall Rating: Moderate Chemical Rating: Fail Classification Year: 2019	A14NW (E)	585	2	535092 189604
112	**Water Framework Directive - Surface Waters** Class Code: Lake Waterbody Name: Walthamstow Reservoir No 1 Waterbody ID: GB30641924 URL Address: https://environment.data.gov.uk/catchment-planning/WaterBody/GB30641924 Overall Rating: Moderate Chemical Rating: Fail Classification Year: 2019	A9NW (SE)	618	2	534985 189197
113	**Water Framework Directive - Surface Waters** Class Code: Lake Waterbody Name: Warwick Reservoir East Waterbody ID: GB30641939 URL Address: https://environment.data.gov.uk/catchment-planning/WaterBody/GB30641939 Overall Rating: Poor Chemical Rating: Fail Classification Year: 2019	A8SE (SE)	706	2	534773 188915

Map ID	Details	Quadrant Reference (Compass Direction)	Estimated Distance From Site	Contact	NGR
114	**Water Framework Directive - Surface Waters** Class Code: Lake Waterbody Name: Walthamstow Reservoir No 4 Waterbody ID: GB30641922 URL Address: https://environment.data.gov.uk/catchment-planning/WaterBody/GB30641922 Overall Rating: Moderate Chemical Rating: Fail Classification Year: 2019	A9NW (SE)	729	2	535141 189234
115	**Water Framework Directive - Surface Waters** Class Code: Lake Waterbody Name: High Maynard Reservoir Waterbody ID: GB30641884 URL Address: https://environment.data.gov.uk/catchment-planning/WaterBody/GB30641884 Overall Rating: Moderate Chemical Rating: Fail Classification Year: 2019	A14SE (E)	779	2	535285 189566
116	**Water Framework Directive - Surface Waters** Class Code: Lake Waterbody Name: Warwick Reservoir West Waterbody ID: GB30641956 URL Address: https://environment.data.gov.uk/catchment-planning/WaterBody/GB30641956 Overall Rating: Poor Chemical Rating: Fail Classification Year: 2019	A8SE (S)	923	2	534507 188637

Map ID	Details	Quadrant Reference (Compass Direction)	Estimated Distance From Site	Contact	NGR
117	**Historical Landfill Sites** Licence Holder: Not Supplied Location: Tottenham Hale, Tottenham, Haringey, London Name: Tottenham Marshes Operator Location: Not Supplied Boundary Accuracy: As Supplied Provider Reference: EAHLD11366 First Input Date: 31st December 1955 Last Input Date: 31st December 1962 Specified Waste Type: Deposited Waste included Inert and Industrial Waste EA Waste Ref: 0 Regis Ref: Not Supplied WRC Ref: 5930/0033 BGS Ref: Not Supplied Other Ref: 8HG002	A18SE (NE)	593	2	534735 190170
118	**Licensed Waste Management Facilities (Locations)** Licence Number: 80348 Location: Unit 4, Ashley Road, Tottenham Hale, London, N17 9LJ Operator Name: HADNALL LIMITED Operator Location: Not Supplied Authority: Environment Agency - Thames Region, North East Area Site Category: Household, Commercial And Industrial Transfer Stations **Licence Status: Expired** Issued: 13th July 1993 Last Modified: Not Supplied Expires: Not Supplied Suspended: Not Supplied Revoked: Not Supplied Surrendered: Not Supplied IPPC Reference: Not Supplied Positional Accuracy: Located by supplier to within 100m	A13NW (W)	74	2	534400 189600
119	**Licensed Waste Management Facilities (Locations)** Licence Number: 80707 Location: 18 Ashley Road, Tottenham Hale, London, N17 9LJ Operator Name: RESTORE COMMUNITY PROJECTS Operator Location: Not Supplied Authority: Environment Agency - Thames Region, North East Area Site Category: Metal Recycling Sites (Mixed) **Licence Status: Expired** Issued: 2nd June 2005 Last Modified: 2nd June 2005 Expires: Not Supplied Suspended: Not Supplied Revoked: Not Supplied Surrendered: Not Supplied IPPC Reference: Not Supplied Positional Accuracy: Located by supplier to within 10m	A13NW (NW)	194	2	534366 189776
120	**Licensed Waste Management Facilities (Locations)** Licence Number: 80301 Location: Park View Re- Use & Recycling Centre, Park View Road, Tottenham, London, N17 9AY Operator Name: LONDONENERGY LTD Operator Location: Not Supplied Authority: Environment Agency - Thames Region, North East Area Site Category: Household Waste Amenity Sites **Licence Status: Surrendered** Issued: 25th January 1995 Last Modified: Not Supplied Expires: Not Supplied Suspended: Not Supplied Revoked: Not Supplied Surrendered: 25th January 1995 IPPC Reference: Not Supplied Positional Accuracy: Located by supplier to within 10m	A18SW (N)	484	2	534376 190096

Map ID	Details	Quadrant Reference (Compass Direction)	Estimated Distance From Site	Contact	NGR
121	**Licensed Waste Management Facilities (Locations)** Licence Number: 80413 Location: 100a Markfield Road, Tottenham, London, N15 4QF Operator Name: O'DONOVAN (WASTE DISPOSAL) LIMITED Operator Location: Not Supplied Authority: Environment Agency - Thames Region, North East Area Site Category: Physical Treatment Facilities **Licence Status: Issued** Issued: 23rd February 2000 Last Modified: 23rd February 2000 Expires: Not Supplied Suspended: Not Supplied Revoked: Not Supplied Surrendered: Not Supplied IPPC Reference: Not Supplied Positional Accuracy: Located by supplier to within 10m	A8NW (S)	636	2	534379 188933
122	**Licensed Waste Management Facilities (Locations)** Licence Number: 80317 Location: 82 Markfield Road, Tottenham, London, N15 4QF Operator Name: O'DONOVAN (WASTE DISPOSAL) LIMITED Operator Location: Not Supplied Authority: Environment Agency - Thames Region, North East Area Site Category: Household, Commercial And Industrial Transfer Stations **Licence Status: Issued** Issued: 7th November 1995 Last Modified: Not Supplied Expires: Not Supplied Suspended: Not Supplied Revoked: Not Supplied Surrendered: Not Supplied IPPC Reference: Not Supplied Positional Accuracy: Located by supplier to within 10m	A8SW (S)	699	2	534260 188898
122	**Licensed Waste Management Facilities (Locations)** Licence Number: 80307 Location: Bridge Works, Markfield Road, Tottenham, London, N15 4QF Operator Name: MAYER PARRY RECYCLING LIMITED Operator Location: Not Supplied Authority: Environment Agency - Thames Region, North East Area Site Category: Metal Recycling Sites (Mixed) **Licence Status: Expired** Issued: 22nd September 1992 Last Modified: 22nd September 1992 Expires: Not Supplied Suspended: Not Supplied Revoked: Not Supplied Surrendered: Not Supplied IPPC Reference: Not Supplied Positional Accuracy: Located by supplier to within 10m	A8SW (S)	730	2	534260 188865
	Local Authority Landfill Coverage Name: London Borough of Haringey - Has supplied landfill data		0	6	534490 189594
	Local Authority Landfill Coverage Name: London Borough of Waltham Forest - Has supplied landfill data		435	7	534939 189676
123	**Potentially Infilled Land (Water)** Use: Unknown Filled Ground (Pond, marsh, river, stream, dock etc) Date of Mapping: 1896	A13NW (NW)	333	9	534193 189778
124	**Potentially Infilled Land (Water)** Use: Unknown Filled Ground (Pond, marsh, river, stream, dock etc) Date of Mapping: 1952	A13NW (NW)	414	9	534202 189924
125	**Potentially Infilled Land (Water)** Use: Unknown Filled Ground (Pond, marsh, river, stream, dock etc) Date of Mapping: 1898	A14SW (E)	517	9	535021 189557
126	**Potentially Infilled Land (Water)** Use: Unknown Filled Ground (Pond, marsh, river, stream, dock etc) Date of Mapping: 1896	A17SE (NW)	567	9	534025 189952
127	**Potentially Infilled Land (Water)** Use: Unknown Filled Ground (Pond, marsh, river, stream, dock etc) Date of Mapping: 1896	A8NE (S)	598	9	534498 188962
128	**Potentially Infilled Land (Water)** Use: Unknown Filled Ground (Pond, marsh, river, stream, dock etc) Date of Mapping: 1952	A8NW (S)	602	9	534476 188958

Map ID	Details	Quadrant Reference (Compass Direction)	Estimated Distance From Site	Contact	NGR
129	**Potentially Infilled Land (Water)** Use: Unknown Filled Ground (Pond, marsh, river, stream, dock etc) Date of Mapping: 1952	A9NW (SE)	647	9	535046 189235
130	**Potentially Infilled Land (Water)** Use: Unknown Filled Ground (Pond, marsh, river, stream, dock etc) Date of Mapping: 1896	A18NE (N)	812	9	534723 190406
131	**Potentially Infilled Land (Water)** Use: Unknown Filled Ground (Pond, marsh, river, stream, dock etc) Date of Mapping: 1896	A18NE (N)	813	9	534676 190419
132	**Potentially Infilled Land (Water)** Use: Unknown Filled Ground (Pond, marsh, river, stream, dock etc) Date of Mapping: 1876	A7NW (SW)	874	9	533734 189096
133	**Potentially Infilled Land (Water)** Use: Unknown Filled Ground (Pond, marsh, river, stream, dock etc) Date of Mapping: 1896	A18NE (N)	885	9	534773 190467
134	**Potentially Infilled Land (Water)** Use: Unknown Filled Ground (Pond, marsh, river, stream, dock etc) Date of Mapping: 1876	A7SE (SW)	892	9	533951 188840
135	**Potentially Infilled Land (Water)** Use: Unknown Filled Ground (Pond, marsh, river, stream, dock etc) Date of Mapping: 1876	A7NW (SW)	961	9	533625 189111
136	**Registered Waste Transfer Sites** Licence Holder: Widdington Contractors Ltd Licence Reference: T/NE/0462309 (WID004) Site Location: Unit 4 Ashley Road, TOTTENHAM HALE, London, N17 9LJ Operator Location: 27 Attimore Road, Welwyn Garden City, Hertfordshire Authority: Environment Agency - Thames Region, North East Area Site Category: Transfer Max Input Rate: Small (Equal to or greater than 10,000 and less than 25,000 tonnes per year) Waste Source Restrictions: No known restriction on source of waste Licence Status: May not be working (licence suspended)Suspended Dated: 13th July 1993 Preceded By Licence: Not Given Superseded By Licence: Not Given Positional Accuracy: Manually positioned to the road within the address or location Boundary Quality: Not Supplied Authorised Waste: Lwra Cat. A = Inert Wastes; Lwra Cat. Bi Gen.Non-Putresc; Max.Waste Permitted By Licence Prohibited Waste: Clinical - As In Control.Waste Regs'92; Leather Processing Waste; Liquid Wastes; Metal Swarf; P.F.A./Vanadium Contam. Ash; Sludge Wastes; Spec.Waste (Epa'90:S62/1996 Regs); Toxic Metal Slags; Waste N.O.S.	A13NW (NW)	116	2	534400 189700
137	**Registered Waste Transfer Sites** Licence Holder: Tulkon Waste Disposal Ltd Licence Reference: DL072 Site Location: Station Road, Tottenham Hale, TOTTENHAM, London, N17 Operator Location: Station Road, Tottenham Hales, HARINGEY, London, N17 9LR Authority: Environment Agency - Thames Region, North East Area Site Category: Transfer Max Input Rate: Large (Equal to or greater than 75,000 and less than 250,000 tonnes per year) Waste Source Restrictions: No known restriction on source of waste Licence Status: Licence lapsed/cancelled/defunct/not applicable/surrenderedCancelled Dated: 1st December 1980 Preceded By Licence: Not Given Superseded By Licence: Not Given Positional Accuracy: Manually positioned to the road within the address or location Boundary Quality: Not Supplied Authorised Waste: Commercial Waste; Construction And Demolition Wastes Prohibited Waste: Biodegradable/Putrescible Waste; Clinical Wastes; Notifiable Wastes; Special Wastes	A13SW (W)	125	2	534350 189540

Map ID	Details	Quadrant Reference (Compass Direction)	Estimated Distance From Site	Contact	NGR
138	**Registered Waste Transfer Sites** Licence Holder: L.B. of Haringey Licence Reference: DL208 Site Location: Park View Depot, TOTTENHAM, London, N17 Operator Location: As Site Address Authority: Environment Agency - Thames Region, North East Area Site Category: Transfer Max Input Rate: Very Small (Less than 10,000 tonnes per year) Waste Source Restrictions: No known restriction on source of waste Licence Status: Licence lapsed/cancelled/defunct/not applicable/surrenderedCancelled Dated: 1st June 1985 Preceded By Licence: Not Given Superseded By Licence: Not Given Positional Accuracy: Manually positioned to the address or location Boundary Quality: Not Supplied Authorised Waste: Household + Commercial Waste Prohibited Waste: Clinical Waste -Clause 2 & 4 Hsc 1982 Notifiable Wastes Putrescible Waste Special Wastes	A18SE (N)	475	2	534500 190100
139	**Registered Waste Transfer Sites** Licence Holder: Haringey L.B.C. Licence Reference: DL583 Site Location: Park View C.A.Site, Park View Road, TOTTENHAM, London, N17 9AY Operator Location: Civic Centre, High Road, WOOD GREEN, London, N22 4LE Authority: Environment Agency - Thames Region, North East Area Site Category: Civic Amenity Max Input Rate: Very Small (Less than 10,000 tonnes per year) Waste Source Restrictions: No known restriction on source of waste Licence Status: Operational as far as is knownOperational Dated: 20th January 1995 Preceded By Licence: CR/035 Superseded By Licence: Not Given Positional Accuracy: Manually positioned to the address or location Boundary Quality: Not Supplied Authorised Waste: Lead/Acid Batteries Lwra Cat. A = Inert Wastes Lwra Cat. Bi Gen.Non-Putresc Mineral Oils Most Lwra Cat. E = Difficult Gen.W Some Lwra Cat. C 'Putresc' Waste Specifically For Recycling Prohibited Waste: Clinical - As In Coll/Disp.Regs Of '88 Special Wastes N.O.S. Waste N.O.S.	A18SW (N)	490	2	534370 190100
139	**Registered Waste Transfer Sites** Licence Holder: L.B. of Haringey Licence Reference: CR/035 Site Location: Park View Road C.A. Site, TOTTENHAM, London, N17 Operator Location: Camden Town Hall, Euston Road, CAMDEN, London, NW1 2RU Authority: Environment Agency - Thames Region, North East Area Site Category: Civic Amenity Max Input Rate: Very Small (Less than 10,000 tonnes per year) Waste Source Restrictions: No known restriction on source of waste Licence Status: Record supersededSuperseded Dated: 1st June 1977 Preceded By Licence: Not Given Superseded By Licence: DL583 Positional Accuracy: Manually positioned to the address or location Boundary Quality: Not Supplied Authorised Waste: Household Waste Waste Mineral Oil Prohibited Waste: Clinical Wastes Notifiable Wastes Special Wastes	A18SW (N)	490	2	534370 190100

Map ID	Details	Quadrant Reference (Compass Direction)	Estimated Distance From Site	Contact	NGR
140	**Registered Waste Transfer Sites** Licence Holder: O' Donovan (Waste Disposal) Ltd Licence Reference: DL606 Site Location: 82 Markfield Road, TOTTENHAM, London, N15 4QF Operator Location: As Site Address Authority: Environment Agency - Thames Region, North East Area Site Category: Transfer Max Input Rate: Large (Equal to or greater than 75,000 and less than 250,000 tonnes per year) Waste Source Restrictions: No known restriction on source of waste Licence Status: Operational as far as is knownOperational Dated: 7th November 1995 Preceded By Licence: Not Given Superseded By Licence: Not Given Positional Accuracy: Located by supplier to within 100m Boundary Quality: Not Supplied Authorised Waste: Lwra Cat. A = Inert Wastes; Lwra Cat. Bi Gen.Non-Putresc; Lwra Cat. C 'Putresc' Some; Max.Waste Permitted By Licence Prohibited Waste: Clinical - As In Coll/Disp.Regs Of '88; Special Wastes; Waste N.O.S.	A8SW (S)	716	2	534230 188890
141	**Registered Waste Treatment or Disposal Sites** Licence Holder: O' Donovan (Waste Disposal) Ltd Licence Reference: WML80413 Site Location: 100a Markfield Road, TOTTENHAM, London, N15 4QF Operator Location: 82 Markfield Road, TOTTENHAM, London, N15 4QF Authority: Environment Agency - Thames Region, North East Area Site Category: Treatment Max Input Rate: Small (Equal to or greater than 10,000 and less than 25,000 tonnes per year) Waste Source Restrictions: No known restriction on source of waste Licence Status: Operational as far as is knownOperational Dated: 23rd February 2000 Preceded By Licence: Not Given Superseded By Licence: Not Given Positional Accuracy: Positioned by the supplier Boundary Quality: Good Authorised Waste: Lwra Cat. A Inert Waste; Maximum Storage Waste; Maximum Storage Waste & Feed; Maximum Waste Permitted By Licence Prohibited Waste: Liquid Wastes; Other Waste/Waste Not Otherwise Specified; Poisonous, Noxious, Polluting Wastes; Sludge Wastes	A8NW (S)	546	2	534453 189015
142	**Registered Waste Treatment or Disposal Sites** Licence Holder: Mayer Parry Recycling Ltd Licence Reference: DL405 Site Location: Bridge Works, Markfield Road, TOTTENHAM, London, N15 4QF Operator Location: Sovereign House, Manor Road, ERITH, Kent, DA8 2AD Authority: Environment Agency - Thames Region, North East Area Site Category: Scrapyard Max Input Rate: Small (Equal to or greater than 10,000 and less than 25,000 tonnes per year) Waste Source Restrictions: No known restriction on source of waste Licence Status: Licence has completion certificateSurrendered Dated: 22nd September 1992 Preceded By Licence: Not Given Superseded By Licence: Not Given Positional Accuracy: Located by supplier to within 100m Boundary Quality: Not Supplied Authorised Waste: Lead/Acid Batteries; Lwra Cat Bii Gen. Scrap Metal (Some); Lwra Cat. E = Difficult Gen.W. (Some); Max.Waste Permitted By Licence Prohibited Waste: Clinical - As In Control.Waste Regs'92; Special Wastes N.O.S.; Waste N.O.S.	A8SW (S)	730	2	534260 188865

Map ID	Details	Quadrant Reference (Compass Direction)	Estimated Distance From Site	Contact	NGR
143	**Registered Waste Treatment or Disposal Sites** Licence Holder: R & D & B Mellis t/a R Mellis Licence Reference: DL407 Site Location: 19A Wakefield Road, TOTTENHAM, London, N15 4NJ Operator Location: As Site Address Authority: Environment Agency - Thames Region, North East Area Site Category: Scrapyard Max Input Rate: Very Small (Less than 10,000 tonnes per year) Waste Source Restrictions: No known restriction on source of waste Licence Status: Licence lapsed/cancelled/defunct/not applicable/surrenderedCancelled Dated: 1st October 1992 Preceded By Licence: Not Given Superseded By Licence: Not Given Positional Accuracy: Manually positioned to the address or location Boundary Quality: Not Supplied Authorised Waste: Electric Cable/Wire Intact Undrained Lead/Acid Batteries Lwra Cat Bii Gen. Scrap Metal (Some) Max.Waste Permitted By Licence Prohibited Waste: Clinical - As In Control.Waste Regs'92 Special Wastes N.O.S. Waste N.O.S.	A7SW (SW)	931	2	533810 188910

Map ID	Details	Quadrant Reference (Compass Direction)	Estimated Distance From Site	Contact	NGR
	BGS 1:625,000 Solid Geology Description: Thames Group	A13NW (SW)	0	1	534490 189594
	BGS Estimated Soil Chemistry Source: British Geological Survey, National Geoscience Information Service Soil Sample Type: Rural Soil Arsenic Concentration: <15 mg/kg Cadmium Concentration: no data Chromium Concentration: 60 - 90 mg/kg Lead Concentration: no data Nickel Concentration: 15 - 30 mg/kg	A14NW (E)	492	1	535000 189594
	BGS Estimated Soil Chemistry Source: British Geological Survey, National Geoscience Information Service Soil Sample Type: Rural Soil Arsenic Concentration: <15 mg/kg Cadmium Concentration: <1.8 mg/kg Chromium Concentration: 60 - 90 mg/kg Lead Concentration: <100 mg/kg Nickel Concentration: 15 - 30 mg/kg	A9NW (SE)	761	1	535000 189000
	BGS Measured Urban Soil Chemistry Source: British Geological Survey, National Geoscience Information Service Grid: 534350, 189421 Soil Sample Type: Topsoil Sample Area: London Arsenic Measured Concentration: 15.50 mg/kg Cadmium Measured Concentration: 0.70 mg/kg Chromium Measured Concentration: 71.60 mg/kg Lead Measured Concentration: 345.90 mg/kg Nickel Measured Concentration: 30.00 mg/kg	A13SW (SW)	188	1	534350 189421
	BGS Measured Urban Soil Chemistry Source: British Geological Survey, National Geoscience Information Service Grid: 534231, 189702 Soil Sample Type: Topsoil Sample Area: London Arsenic Measured Concentration: 21.10 mg/kg Cadmium Measured Concentration: 0.80 mg/kg Chromium Measured Concentration: 64.50 mg/kg Lead Measured Concentration: 644.80 mg/kg Nickel Measured Concentration: 32.30 mg/kg	A13NW (NW)	267	1	534231 189702
	BGS Measured Urban Soil Chemistry Source: British Geological Survey, National Geoscience Information Service Grid: 534775, 189754 Soil Sample Type: Topsoil Sample Area: London Arsenic Measured Concentration: 26.50 mg/kg Cadmium Measured Concentration: 1.20 mg/kg Chromium Measured Concentration: 102.40 mg/kg Lead Measured Concentration: 530.40 mg/kg Nickel Measured Concentration: 55.40 mg/kg	A13NE (NE)	298	1	534775 189754

Map ID	Details	Quadrant Reference (Compass Direction)	Estimated Distance From Site	Contact	NGR
	BGS Measured Urban Soil Chemistry Source: British Geological Survey, National Geoscience Information Service Grid: 534653, 189287 Soil Sample Type: Topsoil Sample Area: London Arsenic Measured Concentration: 14.00 mg/kg Cadmium Measured Concentration: 0.50 mg/kg Chromium Measured Concentration: 80.50 mg/kg Lead Measured Concentration: 107.10 mg/kg Nickel Measured Concentration: 26.00 mg/kg	A13SE (SE)	321	1	534653 189287
	BGS Measured Urban Soil Chemistry Source: British Geological Survey, National Geoscience Information Service Grid: 534619, 188931 Soil Sample Type: Topsoil Sample Area: London Arsenic Measured Concentration: 16.20 mg/kg Cadmium Measured Concentration: 0.40 mg/kg Chromium Measured Concentration: 72.30 mg/kg Lead Measured Concentration: 149.80 mg/kg Nickel Measured Concentration: 27.30 mg/kg	A8NE (S)	643	1	534619 188931
	BGS Measured Urban Soil Chemistry Source: British Geological Survey, National Geoscience Information Service Grid: 533799, 189637 Soil Sample Type: Topsoil Sample Area: London Arsenic Measured Concentration: 16.20 mg/kg Cadmium Measured Concentration: 1.30 mg/kg Chromium Measured Concentration: 68.00 mg/kg Lead Measured Concentration: 379.10 mg/kg Nickel Measured Concentration: 32.10 mg/kg	A12NW (W)	676	1	533799 189637
	BGS Measured Urban Soil Chemistry Source: British Geological Survey, National Geoscience Information Service Grid: 534853, 190277 Soil Sample Type: Topsoil Sample Area: London Arsenic Measured Concentration: 21.40 mg/kg Cadmium Measured Concentration: 0.90 mg/kg Chromium Measured Concentration: 97.60 mg/kg Lead Measured Concentration: 432.00 mg/kg Nickel Measured Concentration: 43.90 mg/kg	A19NW (NE)	740	1	534853 190277
	BGS Measured Urban Soil Chemistry Source: British Geological Survey, National Geoscience Information Service Grid: 533707, 189332 Soil Sample Type: Topsoil Sample Area: London Arsenic Measured Concentration: 19.30 mg/kg Cadmium Measured Concentration: 1.20 mg/kg Chromium Measured Concentration: 77.60 mg/kg Lead Measured Concentration: 479.70 mg/kg Nickel Measured Concentration: 33.50 mg/kg	A12SW (W)	800	1	533707 189332

Map ID	Details	Quadrant Reference (Compass Direction)	Estimated Distance From Site	Contact	NGR
	BGS Measured Urban Soil Chemistry Source: British Geological Survey, National Geoscience Information Service Grid: 534245, 190478 Soil Sample Type: Topsoil Sample Area: London Arsenic Measured Concentration: 23.50 mg/kg Cadmium Measured Concentration: 0.50 mg/kg Chromium Measured Concentration: 69.50 mg/kg Lead Measured Concentration: 691.50 mg/kg Nickel Measured Concentration: 28.60 mg/kg	A18NW (N)	887	1	534245 190478
	BGS Measured Urban Soil Chemistry Source: British Geological Survey, National Geoscience Information Service Grid: 534270, 188698 Soil Sample Type: Topsoil Sample Area: London Arsenic Measured Concentration: 16.00 mg/kg Cadmium Measured Concentration: 0.40 mg/kg Chromium Measured Concentration: 78.80 mg/kg Lead Measured Concentration: 244.20 mg/kg Nickel Measured Concentration: 22.80 mg/kg	A8SW (S)	889	1	534270 188698
	BGS Urban Soil Chemistry Averages Source: British Geological Survey, National Geoscience Information Service Sample Area: London Count Id: 7209 Arsenic Minimum Concentration: 1.00 mg/kg Arsenic Average Concentration: 17.00 mg/kg Arsenic Maximum Concentration: 161.00 mg/kg Cadmium Minimum Concentration: 0.10 mg/kg Cadmium Average Concentration: 0.90 mg/kg Cadmium Maximum Concentration: 165.20 mg/kg Chromium Minimum Concentration: 13.00 mg/kg Chromium Average Concentration: 79.00 mg/kg Chromium Maximum Concentration: 2094.00 mg/kg Lead Minimum Concentration: 11.00 mg/kg Lead Average Concentration: 280.00 mg/kg Lead Maximum Concentration: 10000.00 mg/kg Nickel Minimum Concentration: 2.00 mg/kg Nickel Average Concentration: 28.00 mg/kg Nickel Maximum Concentration: 506.00 mg/kg	A13NW (SW)	0	1	534490 189594
	Coal Mining Affected Areas In an area that might not be affected by coal mining				
	Non Coal Mining Areas of Great Britain No Hazard				
	Potential for Collapsible Ground Stability Hazards Hazard Potential: Very Low Source: British Geological Survey, National Geoscience Information Service	A13NW (SW)	0	1	534490 189594
	Potential for Collapsible Ground Stability Hazards Hazard Potential: No Hazard Source: British Geological Survey, National Geoscience Information Service	A13SE (E)	5	1	534509 189590

Map ID	Details	Quadrant Reference (Compass Direction)	Estimated Distance From Site	Contact	NGR
	Potential for Compressible Ground Stability Hazards Hazard Potential: No Hazard Source: British Geological Survey, National Geoscience Information Service	A13NW (SW)	0	1	534490 189594
	Potential for Compressible Ground Stability Hazards Hazard Potential: High Source: British Geological Survey, National Geoscience Information Service	A13SE (E)	5	1	534509 189590
	Potential for Ground Dissolution Stability Hazards Hazard Potential: No Hazard Source: British Geological Survey, National Geoscience Information Service	A13NW (SW)	0	1	534490 189594
	Potential for Landslide Ground Stability Hazards Hazard Potential: Very Low Source: British Geological Survey, National Geoscience Information Service	A13NW (SW)	0	1	534490 189594
	Potential for Running Sand Ground Stability Hazards Hazard Potential: No Hazard Source: British Geological Survey, National Geoscience Information Service	A13NW (SW)	0	1	534490 189594
	Potential for Running Sand Ground Stability Hazards Hazard Potential: Low Source: British Geological Survey, National Geoscience Information Service	A13SE (E)	5	1	534509 189590
	Potential for Shrinking or Swelling Clay Ground Stability Hazards Hazard Potential: Moderate Source: British Geological Survey, National Geoscience Information Service	A13NW (SW)	0	1	534490 189594
	Potential for Shrinking or Swelling Clay Ground Stability Hazards Hazard Potential: Low Source: British Geological Survey, National Geoscience Information Service	A13SE (SE)	49	1	534530 189541
	Potential for Shrinking or Swelling Clay Ground Stability Hazards Hazard Potential: Very Low Source: British Geological Survey, National Geoscience Information Service	A13NW (NW)	98	1	534409 189684
	Potential for Shrinking or Swelling Clay Ground Stability Hazards Hazard Potential: Low Source: British Geological Survey, National Geoscience Information Service	A13NE (E)	185	1	534694 189635
	Potential for Shrinking or Swelling Clay Ground Stability Hazards Hazard Potential: Very Low Source: British Geological Survey, National Geoscience Information Service	A13SW (SW)	219	1	534360 189376
	Radon Potential - Radon Affected Areas Affected Area: The property is in a Lower probability radon area (less than 1% of homes are estimated to be at or above the Action Level). Source: British Geological Survey, National Geoscience Information Service	A13NW (SW)	0	1	534490 189594
	Radon Potential - Radon Protection Measures Protection Measure: No radon protective measures are necessary in the construction of new dwellings or extensions Source: British Geological Survey, National Geoscience Information Service	A13NW (SW)	0	1	534490 189594

Map ID	Details	Quadrant Reference (Compass Direction)	Estimated Distance From Site	Contact	NGR
144	**Contemporary Trade Directory Entries** Name: Stratford Commercials Location: 4, Ashley Road, London, N17 9LJ Classification: Commercial Vehicle Servicing, Repairs, Parts & Accessories **Status: Inactive** Positional Accuracy: Automatically positioned to the address	A13NW (W)	62	-	534414 189606
145	**Contemporary Trade Directory Entries** Name: The Hale Village Dry Cleaning Co Location: LAUNDERETTE UNIT 3C, EMILY BOWES COURT, LEBUS STREET, TOTTENHAM, LONDON, N17 9FD Classification: Dry Cleaners **Status: Active** Positional Accuracy: Automatically positioned to the address	A13NE (E)	70	-	534578 189626
146	**Contemporary Trade Directory Entries** Name: North London Waste Authority Location: Berol House, 25, Ashley Road, London, N17 9LJ Classification: Waste Disposal Services **Status: Inactive** Positional Accuracy: Automatically positioned to the address	A13NW (NW)	113	-	534410 189707
146	**Contemporary Trade Directory Entries** Name: Flashback Location: 25, Ashley Road, London, N17 9LJ Classification: Clothing & Fabrics - Manufacturers **Status: Inactive** Positional Accuracy: Automatically positioned to the address	A13NW (NW)	113	-	534410 189707
146	**Contemporary Trade Directory Entries** Name: Coronia Ltd Location: 25, Ashley Road, London, N17 9LJ Classification: Clothing & Fabrics - Manufacturers **Status: Inactive** Positional Accuracy: Manually positioned to the address or location	A13NW (NW)	113	-	534410 189706
146	**Contemporary Trade Directory Entries** Name: A1 Colour Printers Location: Unit 5 25 Ashley Rd, London, N17 9LJ Classification: Printers **Status: Inactive** Positional Accuracy: Manually positioned to the address or location	A13NW (NW)	113	-	534410 189706
146	**Contemporary Trade Directory Entries** Name: Dewsway Trading Location: 25, Ashley Road, London, N17 9LJ Classification: Clothing & Fabrics - Manufacturers **Status: Inactive** Positional Accuracy: Manually positioned to the address or location	A13NW (NW)	113	-	534410 189707
146	**Contemporary Trade Directory Entries** Name: Micon Uk Ltd Location: Berol House, 25, Ashley Road, London, N17 9LJ Classification: Clothing & Fabrics - Manufacturers **Status: Inactive** Positional Accuracy: Automatically positioned to the address	A13NW (NW)	113	-	534410 189707
146	**Contemporary Trade Directory Entries** Name: The Kut Partnership Location: Berol House, 25, Ashley Road, London, N17 9LJ Classification: Mechanical Engineers **Status: Inactive** Positional Accuracy: Automatically positioned to the address	A13NW (NW)	114	-	534410 189708
146	**Contemporary Trade Directory Entries** Name: Cannon Street Consultancy Location: TOTTENHAM, LONDON, N17 9LJ Classification: Textile Manufacturing **Status: Inactive** Positional Accuracy: Automatically positioned to the address	A13NW (NW)	114	-	534409 189707
146	**Contemporary Trade Directory Entries** Name: Cleaning Tottenham Ltd Location: 17 Ashley Road, London, N17 9LH Classification: Commercial Cleaning Services **Status: Active** Positional Accuracy: Manually positioned to the road within the address or location	A13NW (NW)	153	-	534407 189755

Map ID	Details	Quadrant Reference (Compass Direction)	Estimated Distance From Site	Contact	NGR
147	**Contemporary Trade Directory Entries** Name: B P Service Station Location: Hale Road, London, N17 9JL Classification: Petrol Filling Stations **Status: Active** Positional Accuracy: Manually positioned to the address or location	A13NW (W)	116	-	534359 189609
148	**Contemporary Trade Directory Entries** Name: Currys Pc World Location: Unit 1, Tottenham Hale Retail Park, Broad Lane, London, N15 4QD Classification: Electrical Goods Sales, Manufacturers & Wholesalers **Status: Active** Positional Accuracy: Automatically positioned to the address	A13SW (SW)	137	-	534422 189436
148	**Contemporary Trade Directory Entries** Name: Currys Location: 1, Tottenham Hale Retail Park, Broad Lane, London, N15 4QD Classification: Electrical Goods Sales, Manufacturers & Wholesalers **Status: Inactive** Positional Accuracy: Automatically positioned to the address	A13SW (SW)	137	-	534422 189436
148	**Contemporary Trade Directory Entries** Name: Comet Group Plc Location: 2, Tottenham Hale Retail Park, Broad Lane, London, N15 4QD Classification: Electrical Goods Sales, Manufacturers & Wholesalers **Status: Inactive** Positional Accuracy: Automatically positioned to the address	A13SW (S)	162	-	534418 189411
149	**Contemporary Trade Directory Entries** Name: V & S Motor Location: 14, Hale Road, London, N17 9LB Classification: Garage Services **Status: Inactive** Positional Accuracy: Automatically positioned to the address	A13SW (W)	150	-	534323 189567
149	**Contemporary Trade Directory Entries** Name: V S Motors Location: 14, Hale Road, London, N17 9LB Classification: Car Breakdown & Recovery Services **Status: Inactive** Positional Accuracy: Automatically positioned to the address	A13SW (W)	150	-	534323 189567
149	**Contemporary Trade Directory Entries** Name: 24 Hour Recovery V & S International Location: 14, Hale Road, London, N17 9LB Classification: Car Breakdown & Recovery Services **Status: Inactive** Positional Accuracy: Automatically positioned to the address	A13SW (W)	150	-	534323 189567
149	**Contemporary Trade Directory Entries** Name: Twenty Four Hour Recovery Location: 14, Hale Road, London, N17 9LB Classification: Car Dealers **Status: Inactive** Positional Accuracy: Automatically positioned to the address	A13SW (W)	150	-	534323 189567
150	**Contemporary Trade Directory Entries** Name: Pressure Drop Brewing Ltd Location: UNIT 6, LOCKWOOD INDUSTRIAL PARK, MILL MEAD ROAD, TOTTENHAM, LONDON, N17 9QP Classification: Brewers **Status: Active** Positional Accuracy: Automatically positioned to the address	A13NE (NE)	162	-	534608 189750
150	**Contemporary Trade Directory Entries** Name: Justina Of London Ltd Location: Unit 6, Lockwood Industrial Park, Mill Mead Road, London, N17 9QP Classification: Clothing & Fabrics - Manufacturers **Status: Inactive** Positional Accuracy: Automatically positioned to the address	A13NE (NE)	164	-	534609 189751
150	**Contemporary Trade Directory Entries** Name: East London Studios Location: Unit 8, Lockwood Industrial Park, Mill Mead Road, London, N17 9QP Classification: Cinema Equipment **Status: Inactive** Positional Accuracy: Automatically positioned to the address	A13NE (NE)	191	-	534613 189782

Map ID	Details	Quadrant Reference (Compass Direction)	Estimated Distance From Site	Contact	NGR
150	**Contemporary Trade Directory Entries** Name: Clement & Clement Location: Unit 8A, Lockwood Industrial Park, Mill Mead Road, London, N17 9QP Classification: Lawnmowers & Garden Machinery - Sales & Service **Status: Inactive** Positional Accuracy: Automatically positioned to the address	A13NE (NE)	191	-	534613 189782
151	**Contemporary Trade Directory Entries** Name: Barzel Steel Location: 16, Ashley Road, London, N17 9LJ Classification: Gate Manufacturers **Status: Inactive** Positional Accuracy: Automatically positioned to the address	A13NW (NW)	170	-	534357 189733
151	**Contemporary Trade Directory Entries** Name: Cannon Street Jersey Fabrics Ltd Location: 16, Ashley Road, London, N17 9LJ Classification: Clothing & Fabrics - Manufacturers **Status: Inactive** Positional Accuracy: Automatically positioned to the address	A13NW (NW)	172	-	534357 189736
152	**Contemporary Trade Directory Entries** Name: Eastmans' Location: Unit 9, Lockwood Industrial Park, Mill Mead Road, London, N17 9QP Classification: Sewing Machines - Industrial **Status: Inactive** Positional Accuracy: Automatically positioned to the address	A13NE (NE)	205	-	534615 189798
152	**Contemporary Trade Directory Entries** Name: Flexo Furntiure Location: UNIT 9, LOCKWOOD INDUSTRIAL PARK, MILL MEAD ROAD, TOTTENHAM, LONDON, N17 9QP Classification: Furniture Manufacturers - Home & Office **Status: Active** Positional Accuracy: Automatically positioned to the address	A13NE (NE)	205	-	534615 189798
152	**Contemporary Trade Directory Entries** Name: M L Meat Supplies Location: Unit 10/12, Lockwood Industrial Park, Mill Mead Road, London, N17 9QP Classification: Sausage Manufacturers **Status: Inactive** Positional Accuracy: Automatically positioned to the address	A13NE (NE)	241	-	534610 189841
152	**Contemporary Trade Directory Entries** Name: M L Meat Supplies Ltd Location: Unit 10-12, Lockwood Industrial Park, Mill Mead Road, London, N17 9QP Classification: Sausage Manufacturers **Status: Active** Positional Accuracy: Automatically positioned to the address	A13NE (NE)	241	-	534610 189841
152	**Contemporary Trade Directory Entries** Name: C P Tasty Products Location: UNIT 11, LOCKWOOD INDUSTRIAL PARK, MILL MEAD ROAD, TOTTENHAM, LONDON, N17 9QP Classification: Food Products - Manufacturers **Status: Active** Positional Accuracy: Automatically positioned to the address	A13NE (NE)	244	-	534621 189839
152	**Contemporary Trade Directory Entries** Name: C P Tasty Products Location: Unit 11, Lockwood Industrial Park, Mill Mead Road, London, N17 9QP Classification: Sausage Manufacturers **Status: Inactive** Positional Accuracy: Automatically positioned to the address	A13NE (NE)	245	-	534621 189839
152	**Contemporary Trade Directory Entries** Name: Sultan Doner Location: Unit 13, Lockwood Industrial Park, Mill Mead Road, London, N17 9QP Classification: Food Products - Manufacturers **Status: Inactive** Positional Accuracy: Automatically positioned to the address	A13NE (NE)	256	-	534645 189839
152	**Contemporary Trade Directory Entries** Name: Post Lark Ltd Location: Unit 3, Mill Mead Industrial Centre, Mill Mead Road, London, N17 9QU Classification: Office Furniture & Equipment **Status: Inactive** Positional Accuracy: Automatically positioned to the address	A13NE (NE)	274	-	534644 189860

Map ID	Details	Quadrant Reference (Compass Direction)	Estimated Distance From Site	Contact	NGR
153	**Contemporary Trade Directory Entries** Name: T2 Building Servicesd Ltd Location: Unit 164, Lee Valley Technopark, Ashley Road, London, N17 9LN Classification: Air Conditioning & Refrigeration Contractors **Status: Inactive** Positional Accuracy: Automatically positioned to the address	A13NW (N)	210	-	534470 189834
153	**Contemporary Trade Directory Entries** Name: Get Clothing Co Ltd Location: Ashley Road, London, N17 9LN Classification: Clothing & Fabrics - Manufacturers **Status: Inactive** Positional Accuracy: Automatically positioned to the address	A13NW (N)	210	-	534470 189834
153	**Contemporary Trade Directory Entries** Name: Jay Hill Ltd Location: Ashley Road, London, N17 9LN Classification: Clothing & Fabrics - Manufacturers **Status: Inactive** Positional Accuracy: Automatically positioned to the address	A13NW (N)	210	-	534470 189834
153	**Contemporary Trade Directory Entries** Name: P9p Location: Unit 185, Lee Valley Technopark, Ashley Road, London, N17 9LN Classification: Plastic Products - Manufacturers **Status: Inactive** Positional Accuracy: Automatically positioned to the address	A13NW (N)	210	-	534469 189834
153	**Contemporary Trade Directory Entries** Name: Blenheim & Moorcroft Location: Lee Valley, Technopark, Ashley Road, London, N17 9LN Classification: Commercial Cleaning Services **Status: Inactive** Positional Accuracy: Manually positioned to the address or location	A13NW (N)	210	-	534470 189834
153	**Contemporary Trade Directory Entries** Name: Iq Express Location: Unit 104-105, Lee Valley Technopark, Ashley Road, LONDON, N17 9LN Classification: Airfreight Services **Status: Inactive** Positional Accuracy: Automatically positioned to the address	A13NW (N)	210	-	534470 189834
154	**Contemporary Trade Directory Entries** Name: Office World Location: 8, Tottenham Hale Retail Park, Broad Lane, London, N15 4QD Classification: Office Furniture & Equipment **Status: Inactive** Positional Accuracy: Automatically positioned to the address	A13SW (SW)	217	-	534287 189450
154	**Contemporary Trade Directory Entries** Name: Office World Location: 8, Tottenham Hale Retail Park, Broad Lane, London, N15 4QD Classification: Office Furniture & Equipment **Status: Inactive** Positional Accuracy: Automatically positioned to the address	A13SW (SW)	217	-	534287 189450
155	**Contemporary Trade Directory Entries** Name: Tempo Plc Location: Unit 3, Lockwood Industrial Park, Mill Mead Road, London, N17 9QP Classification: Domestic Appliances - Servicing, Repairs & Parts **Status: Inactive** Positional Accuracy: Automatically positioned to the address	A13NE (NE)	237	-	534687 189778
156	**Contemporary Trade Directory Entries** Name: A To Z Shop Fittings & Signs Location: Unit 10,Ashley Rd, London, N17 9LJ Classification: Shop Fittings Manufacturers **Status: Inactive** Positional Accuracy: Manually positioned to the road within the address or location	A13NW (N)	251	-	534444 189872
156	**Contemporary Trade Directory Entries** Name: Otherland Toys Location: Lee Valley Technopark, Ashley Road, London, N17 9LN Classification: Toys, Games & Sporting Goods - Manufacturers **Status: Inactive** Positional Accuracy: Automatically positioned to the address	A13NW (N)	268	-	534474 189892
156	**Contemporary Trade Directory Entries** Name: Solo Sound System Ltd Location: Lee Valley Techno Park,Ashley Rd, London, N17 9LN Classification: Electronic Engineers **Status: Inactive** Positional Accuracy: Manually positioned to the address or location	A13NW (N)	268	-	534474 189892

Map ID	Details	Quadrant Reference (Compass Direction)	Estimated Distance From Site	Contact	NGR
156	**Contemporary Trade Directory Entries** Name: Open Telecommunications Location: Lee Valley, Technopark, Ashley Road, London, N17 9LN Classification: Telecommunications Equipment & Systems **Status: Inactive** Positional Accuracy: Manually positioned to the address or location	A13NW (N)	268	-	534474 189892
156	**Contemporary Trade Directory Entries** Name: T S I Voice & Data Location: Lee Valley Technopark, Ashley Road, London, N17 9LN Classification: Telecommunications Equipment & Systems **Status: Inactive** Positional Accuracy: Automatically positioned to the address	A13NW (N)	268	-	534474 189892
156	**Contemporary Trade Directory Entries** Name: Blenheim & Moorcroft Location: Lee Valley Technopark, Ashley Road, London, N17 9LN Classification: Commercial Cleaning Services **Status: Inactive** Positional Accuracy: Automatically positioned to the address	A13NW (N)	268	-	534474 189892
157	**Contemporary Trade Directory Entries** Name: Beavertown Brewery Location: Unit 17-18, Lockwood Industrial Park, Mill Mead Road, London, N17 9QP Classification: Brewers **Status: Inactive** Positional Accuracy: Automatically positioned to the address	A13NE (NE)	253	-	534730 189744
157	**Contemporary Trade Directory Entries** Name: Fifth Column Design & Print Location: Unit 1, Lockwood Industrial Park, Mill Mead Road, London, N17 9QP Classification: Printers Textile **Status: Active** Positional Accuracy: Automatically positioned to the address	A13NE (NE)	253	-	534730 189744
157	**Contemporary Trade Directory Entries** Name: Fairway Distribution (London) Ltd Location: Unit 1, Lockwood Industrial Park, Mill Mead Road, London, N17 9QP Classification: Distribution Services **Status: Inactive** Positional Accuracy: Manually positioned to the address or location	A13NE (NE)	253	-	534730 189744
158	**Contemporary Trade Directory Entries** Name: Chris Webber Location: 28, Reedham Close, London, N17 9PT Classification: Footwear Manufacturers & Wholesale **Status: Inactive** Positional Accuracy: Automatically positioned to the address	A13SE (SE)	258	-	534648 189361
159	**Contemporary Trade Directory Entries** Name: Tottenham Hale Carpet Cleaners Location: 27, JARROW ROAD, TOTTENHAM, LONDON, N17 9PP Classification: Carpet, Curtain & Upholstery Cleaners **Status: Active** Positional Accuracy: Automatically positioned to the address	A13SE (S)	265	-	534541 189301
160	**Contemporary Trade Directory Entries** Name: Beavertown Brewery Ltd Location: UNIT 15, LOCKWOOD INDUSTRIAL PARK, MILL MEAD ROAD, TOTTENHAM, LONDON, N17 9QP Classification: Brewers **Status: Active** Positional Accuracy: Automatically positioned to the address	A13NE (NE)	269	-	534673 189835
160	**Contemporary Trade Directory Entries** Name: Wembley Footwear Location: Unit 15, Lockwood Industrial Park, Mill Mead Road, London, N17 9QP Classification: Footwear Manufacturers & Wholesale **Status: Inactive** Positional Accuracy: Automatically positioned to the address	A13NE (NE)	269	-	534673 189835
160	**Contemporary Trade Directory Entries** Name: Burberry Location: UNIT 17, LOCKWOOD INDUSTRIAL PARK, MILL MEAD ROAD, TOTTENHAM, LONDON, N17 9QP Classification: Brewers **Status: Active** Positional Accuracy: Automatically positioned to the address	A13NE (NE)	287	-	534705 189832

Map ID	Details	Quadrant Reference (Compass Direction)	Estimated Distance From Site	Contact	NGR
160	**Contemporary Trade Directory Entries** Name: Lea Valley Printing Ltd Location: Unit 1, Milmead Industrial Centre, Mill Mead Road, London, N17 9QU Classification: Printers **Status: Inactive** Positional Accuracy: Automatically positioned to the address	A13NE (NE)	298	-	534693 189857
160	**Contemporary Trade Directory Entries** Name: Big Bag Company 1 Ltd Location: Unit 1, Milmead Industrial Centre, Mill Mead Road, London, N17 9QU Classification: Packaging Materials Manufacturers & Suppliers **Status: Inactive** Positional Accuracy: Automatically positioned to the address	A13NE (NE)	298	-	534693 189857
160	**Contemporary Trade Directory Entries** Name: Lea Valley Printing Location: Unit 1, Mill Mead Industrial Centre, Mill Mead Road, London, N17 9QU Classification: Printers **Status: Inactive** Positional Accuracy: Automatically positioned to the address	A13NE (NE)	298	-	534693 189857
160	**Contemporary Trade Directory Entries** Name: Dd'S Kosher Sandwiches Location: Mill Mead Rd, London, N17 9QU Classification: Food Products - Manufacturers **Status: Inactive** Positional Accuracy: Manually positioned to the road within the address or location	A13NE (NE)	313	-	534703 189868
160	**Contemporary Trade Directory Entries** Name: London Copier Ltd Location: Unit 8, Mill Mead Industrial Centre, Mill Mead Road, London, N17 9QU Classification: Photocopiers **Status: Active** Positional Accuracy: Automatically positioned to the address	A13NE (NE)	319	-	534673 189895
161	**Contemporary Trade Directory Entries** Name: Pride Autos Location: 197, Broad Lane, London, N15 4QS Classification: Car Dealers - Used **Status: Inactive** Positional Accuracy: Automatically positioned to the address	A13SW (SW)	271	-	534231 189441
161	**Contemporary Trade Directory Entries** Name: Lukas Distribution Location: 189-191, Broad Lane, London, N15 4QT Classification: Distribution Services **Status: Inactive** Positional Accuracy: Automatically positioned to the address	A13SW (SW)	290	-	534225 189411
162	**Contemporary Trade Directory Entries** Name: Comet Location: Unit 5, Tottenham Hale Retail Park, Broad Lane, London, N15 4QD Classification: Electrical Goods Sales, Manufacturers & Wholesalers **Status: Inactive** Positional Accuracy: Automatically positioned to the address	A13SW (S)	283	-	534398 189290
163	**Contemporary Trade Directory Entries** Name: London Wood Masters Location: Flat 24, Warren Court, High Cross Road, London, N17 9PE Classification: Antiques - Repairing & Restoring **Status: Inactive** Positional Accuracy: Automatically positioned to the address	A13SW (W)	286	-	534190 189523
164	**Contemporary Trade Directory Entries** Name: Halfords Store Tottenham Location: UNIT 6, TOTTENHAM HALE RETAIL PARK, BROAD LANE, TOTTENHAM, LONDON, N15 4QD Classification: Cycle Accessories, Manufacturers & Wholesalers **Status: Active** Positional Accuracy: Automatically positioned to the address	A13SW (SW)	296	-	534337 189300
165	**Contemporary Trade Directory Entries** Name: Ventulus Location: 133, High Cross Road, LONDON, N17 9NU Classification: Refrigeration Equipment - Commercial **Status: Inactive** Positional Accuracy: Automatically positioned to the address	A13SW (W)	297	-	534175 189579

Map ID	Details	Quadrant Reference (Compass Direction)	Estimated Distance From Site	Contact	NGR
165	**Contemporary Trade Directory Entries** Name: The Victoria Location: 133, High Cross Road, London, N17 9NU Classification: Catering Equipment - Servicing & Repairs **Status: Inactive** Positional Accuracy: Automatically positioned to the address	A13SW (W)	297	-	534175 189579
166	**Contemporary Trade Directory Entries** Name: Mastic Global Location: 63, Erskine Crescent, London, N17 9PR Classification: Silicones **Status: Inactive** Positional Accuracy: Automatically positioned to the address	A13SE (SE)	299	-	534624 189295
166	**Contemporary Trade Directory Entries** Name: Mastic Global Location: 63, Erskine Crescent, London, N17 9PR Classification: Sealant Compounds & Applications **Status: Inactive** Positional Accuracy: Automatically positioned to the address	A13SE (SE)	299	-	534624 189295
167	**Contemporary Trade Directory Entries** Name: Global Way Services Ltd Location: The Hale,Ferry Lane, Tottenham, London, N17 9NA Classification: Garage Services **Status: Inactive** Positional Accuracy: Manually positioned to the road within the address or location	A13SE (SE)	300	-	534765 189440
168	**Contemporary Trade Directory Entries** Name: Alp Joinery Location: Unit 1a,Hale Wharf,Ferry La, London, N17 9NF Classification: Joinery Manufacturers **Status: Inactive** Positional Accuracy: Manually positioned to the address or location	A13SE (E)	300	-	534792 189506
169	**Contemporary Trade Directory Entries** Name: Genix Location: Unit 19, Lockwood Industrial Park, Mill Mead Road, London, N17 9QP Classification: Printers **Status: Active** Positional Accuracy: Automatically positioned to the address	A13NE (NE)	307	-	534735 189829
169	**Contemporary Trade Directory Entries** Name: Genix Imaging Location: Unit 19, Lockwood Industrial Park, Mill Mead Road, London, N17 9QP Classification: Printers **Status: Inactive** Positional Accuracy: Automatically positioned to the address	A13NE (NE)	307	-	534735 189829
169	**Contemporary Trade Directory Entries** Name: Paxgold Ltd Location: Unit 19, Lockwood Industrial Park, Mill Mead Road, London, N17 9QP Classification: Clothing Accessory Manufacturers **Status: Inactive** Positional Accuracy: Automatically positioned to the address	A13NE (NE)	307	-	534735 189829
169	**Contemporary Trade Directory Entries** Name: Real Clothing Co Ltd Location: Unit 19, Lockwood Industrial Park, Mill Mead Road, London, N17 9QP Classification: Clothing & Fabrics - Manufacturers **Status: Inactive** Positional Accuracy: Automatically positioned to the address	A13NE (NE)	307	-	534735 189829
170	**Contemporary Trade Directory Entries** Name: London Fashion Ltd Location: Hale Wharf,Ferry La, London, N17 9NF Classification: Clothing & Fabrics - Manufacturers **Status: Inactive** Positional Accuracy: Automatically positioned to the address	A13SE (E)	308	-	534810 189550
170	**Contemporary Trade Directory Entries** Name: Cutfoam Location: Unit 3, Hale Wharf, Ferry Lane, London, N17 9NF Classification: Foam Products - Rubber & Plastics **Status: Inactive** Positional Accuracy: Automatically positioned to the address	A13SE (E)	312	-	534812 189538
170	**Contemporary Trade Directory Entries** Name: Coki Clothing Location: 2, Hale Wharf, Ferry Lane, London, N17 9NF Classification: Clothing & Fabrics - Manufacturers **Status: Inactive** Positional Accuracy: Automatically positioned in the proximity of the address	A13SE (E)	316	-	534818 189551

Map ID	Details	Quadrant Reference (Compass Direction)	Estimated Distance From Site	Contact	NGR
171	**Contemporary Trade Directory Entries** Name: Cloc Ltd Location: Unit 5, Milmead Industrial Centre, Mill Mead Road, London, N17 9QU Classification: Printers **Status: Inactive** Positional Accuracy: Automatically positioned to the address	A13NE (NE)	309	-	534634 189905
171	**Contemporary Trade Directory Entries** Name: Jack Trench Ltd Location: Unit 4, Mill Mead Industrial Centre, Mill Mead Road, London, N17 9QU Classification: Cabinet Makers **Status: Inactive** Positional Accuracy: Automatically positioned to the address	A13NE (NE)	309	-	534634 189905
171	**Contemporary Trade Directory Entries** Name: Ferry Lane Printing Ltd Location: Unit 4, Mill Mead Industrial Centre, Mill Mead Road, London, N17 9QU Classification: Printers **Status: Inactive** Positional Accuracy: Automatically positioned to the address	A13NE (NE)	309	-	534634 189905
171	**Contemporary Trade Directory Entries** Name: Consort Press Location: Unit 4, Mill Mead Industrial Centre, Mill Mead Road, LONDON, N17 9QU Classification: Printers **Status: Inactive** Positional Accuracy: Automatically positioned to the address	A13NE (NE)	309	-	534634 189905
171	**Contemporary Trade Directory Entries** Name: Starlight T E Ltd Location: Unit 5, Mill Mead Industrial Centre, Mill Mead Road, London, N17 9QU Classification: Manufacturers **Status: Inactive** Positional Accuracy: Automatically positioned to the address	A13NE (NE)	309	-	534634 189905
171	**Contemporary Trade Directory Entries** Name: Royale Cuisine Location: Unit 6, Mill Mead Industrial Centre, Mill Mead Road, London, N17 9QU Classification: Food Products - Manufacturers **Status: Inactive** Positional Accuracy: Automatically positioned to the address	A13NE (NE)	313	-	534645 189904
172	**Contemporary Trade Directory Entries** Name: Capital Tyres Location: 173, BROAD LANE, TOTTENHAM, LONDON, N15 4QT Classification: Tyre Dealers **Status: Active** Positional Accuracy: Automatically positioned to the address	A13SW (SW)	316	-	534224 189368
172	**Contemporary Trade Directory Entries** Name: Rks Communications Location: 5, Springfield Road, London, N15 4AY Classification: Electronic Component Manufacturers & Distributors **Status: Inactive** Positional Accuracy: Automatically positioned to the address	A13SW (SW)	361	-	534189 189340
173	**Contemporary Trade Directory Entries** Name: T S I Location: Lee Valley, Technopark, Ashley Road, London, N17 9LN Classification: Telecommunications Equipment & Systems **Status: Inactive** Positional Accuracy: Manually positioned to the address or location	A18SW (N)	321	-	534490 189946
173	**Contemporary Trade Directory Entries** Name: Dowling Magnets Europe Location: Lee Valley Technopark,Ashley Rd, London, N17 9LN Classification: Magnets **Status: Inactive** Positional Accuracy: Manually positioned to the address or location	A18SW (N)	321	-	534490 189946
173	**Contemporary Trade Directory Entries** Name: Telephone Systems Installations Location: Lee Valley Technopark, Ashley Road, London, N17 9LN Classification: Telecommunications Equipment & Systems **Status: Inactive** Positional Accuracy: Manually positioned to the address or location	A18SE (N)	322	-	534491 189947
173	**Contemporary Trade Directory Entries** Name: Ticket Alternative Location: Unit 333,Lee Valley Technopark,Ashley Rd, London, N17 9LN Classification: Printers **Status: Inactive** Positional Accuracy: Manually positioned to the address or location	A18SE (N)	335	-	534502 189959

Map ID	Details	Quadrant Reference (Compass Direction)	Estimated Distance From Site	Contact	NGR
174	**Contemporary Trade Directory Entries** Name: C & M Genesys Ltd Location: Unit 18, The High Cross Centre, Fountayne Road, London, N15 4QN Classification: Window Frame Manufacturers **Status: Inactive** Positional Accuracy: Automatically positioned to the address	A8NW (S)	345	-	534357 189239
174	**Contemporary Trade Directory Entries** Name: S Q 2 Workspace Location: Unit 17 The High Cross Centre,Fountayne Rd, London, N15 4QN Classification: Office Furniture & Equipment **Status: Inactive** Positional Accuracy: Manually positioned within the geographical locality	A8NW (S)	369	-	534339 189220
174	**Contemporary Trade Directory Entries** Name: W J Martin & Son Ltd Location: 14, The High Cross Centre, Fountayne Road, London, N15 4QN Classification: Precision Engineers **Status: Inactive** Positional Accuracy: Automatically positioned to the address	A8NW (S)	383	-	534350 189201
174	**Contemporary Trade Directory Entries** Name: Louis Moreau London Location: UNIT 15, HIGH CROSS CENTRE, FOUNTAYNE ROAD, TOTTENHAM, LONDON, N15 4QN Classification: Soft Furnishings - Manufacturers **Status: Active** Positional Accuracy: Automatically positioned to the address	A8NW (S)	389	-	534334 189200
175	**Contemporary Trade Directory Entries** Name: Impeks Location: Mill Mead Building Centre,Mill Mead Rd, London, N17 9QU Classification: Printers **Status: Inactive** Positional Accuracy: Manually positioned within the geographical locality	A13NE (NE)	347	-	534686 189921
175	**Contemporary Trade Directory Entries** Name: Hogarth Representation Ltd Location: UNIT 54, MILLMEAD BUSINESS CENTRE, MILL MEAD ROAD, TOTTENHAM, LONDON, N17 9QU Classification: Distribution Services **Status: Inactive** Positional Accuracy: Automatically positioned to the address	A13NE (NE)	371	-	534747 189907
175	**Contemporary Trade Directory Entries** Name: Big K Products Uk Ltd Location: UNIT 20, MILLMEAD BUSINESS CENTRE, MILL MEAD ROAD, TOTTENHAM, LONDON, N17 9QU Classification: Coal & Smokeless Fuel Merchants & Distributors **Status: Active** Positional Accuracy: Automatically positioned to the address	A13NE (NE)	371	-	534747 189907
175	**Contemporary Trade Directory Entries** Name: Lonsdale Location: UNIT 40, MILL MEAD INDUSTRIAL CENTRE, MILL MEAD ROAD, TOTTENHAM, LONDON, N17 9QU Classification: Aluminium Fabricators **Status: Active** Positional Accuracy: Automatically positioned to the address	A13NE (NE)	371	-	534747 189907
175	**Contemporary Trade Directory Entries** Name: T & L Joinery Location: UNIT 28, MILLMEAD BUSINESS CENTRE, MILL MEAD INDUSTRIAL CENTRE, MILL MEAD ROAD, TOTTENHAM, LONDON, N17 9QU Classification: Joinery Manufacturers **Status: Active** Positional Accuracy: Automatically positioned to the address	A13NE (NE)	371	-	534747 189907
175	**Contemporary Trade Directory Entries** Name: Polythina Ltd Location: Mill Mead House, Milmead Industrial Centre, Mill Mead Road, London, N17 9QU Classification: Polythene & Plastic Sheeting Supplies **Status: Inactive** Positional Accuracy: Automatically positioned to the address	A13NE (NE)	371	-	534748 189906
175	**Contemporary Trade Directory Entries** Name: Design For Life Perfume Location: Millmead Business Centre, Milmead Industrial Centre, Mill Mead Road, London, N17 9QU Classification: Perfume Suppliers **Status: Inactive** Positional Accuracy: Automatically positioned to the address	A13NE (NE)	371	-	534748 189906

Map ID	Details	Quadrant Reference (Compass Direction)	Estimated Distance From Site	Contact	NGR
175	**Contemporary Trade Directory Entries** Name: Chiro Body Repairs Location: UNIT 66, MILLMEAD BUSINESS CENTRE, MILL MEAD ROAD, TOTTENHAM, LONDON, N17 9QU Classification: Car Body Repairs **Status: Active** Positional Accuracy: Automatically positioned to the address	A13NE (NE)	371	-	534747 189906
175	**Contemporary Trade Directory Entries** Name: El Collections Location: Unit 57,Milmead Business Centre,Mill Mead Rd, London, N17 9QU Classification: Clothing & Fabrics - Manufacturers **Status: Inactive** Positional Accuracy: Manually positioned to the address or location	A13NE (NE)	371	-	534747 189906
175	**Contemporary Trade Directory Entries** Name: Doculand Location: Unit 88, Mill Mead Industrial Centre, Mill Mead Road, London, N17 9QU Classification: Photo & Digital Imaging Bureaus **Status: Inactive** Positional Accuracy: Automatically positioned to the address	A13NE (NE)	371	-	534748 189906
175	**Contemporary Trade Directory Entries** Name: Cox Workshops Ltd Location: TOTTENHAM, LONDON, N17 9QU Classification: Homefurnishings - Manufacturers **Status: Active** Positional Accuracy: Automatically positioned to the address	A13NE (NE)	371	-	534747 189907
175	**Contemporary Trade Directory Entries** Name: Leather Mode Universal Processing Location: Unit 61, Milmead Industrial Centre, Mill Mead Road, London, N17 9QU Classification: Leather Garments & Products **Status: Inactive** Positional Accuracy: Automatically positioned to the address	A18SE (NE)	383	-	534729 189936
175	**Contemporary Trade Directory Entries** Name: Vatan Location: Milmead Industrial Centre, Mill Mead Road, London, N17 9QU Classification: Meat Product Manufacturers & Wholesalers **Status: Inactive** Positional Accuracy: Automatically positioned to the address	A18SE (NE)	383	-	534729 189936
175	**Contemporary Trade Directory Entries** Name: Top Active Ltd Location: UNIT 52-54, MILL MEAD INDUSTRIAL CENTRE, MILL MEAD ROAD, TOTTENHAM, LONDON, N17 9QU Classification: Distribution Services **Status: Active** Positional Accuracy: Automatically positioned to the address	A18SE (NE)	383	-	534729 189936
175	**Contemporary Trade Directory Entries** Name: Network Utilities Ltd Location: 75 Milmead Ind Centre,Mill Mead Rd, London, N17 9QU Classification: Gas Suppliers **Status: Inactive** Positional Accuracy: Manually positioned to the address or location	A18SE (NE)	383	-	534729 189936
175	**Contemporary Trade Directory Entries** Name: Supa Fast Food Ltd Location: Unit 37 Milmead Industrial Centre,Mill Mead Rd, London, N17 9QU Classification: Meat - Wholesale **Status: Inactive** Positional Accuracy: Manually positioned to the address or location	A18SE (NE)	383	-	534729 189936
175	**Contemporary Trade Directory Entries** Name: C L Paper Sales Location: UNIT 11, MILMEAD INDUSTRIAL CENTRE, MILL MEAD ROAD, TOTTENHAM, LONDON, N17 9QU Classification: Printers **Status: Active** Positional Accuracy: Automatically positioned to the address	A18SE (NE)	383	-	534729 189936
175	**Contemporary Trade Directory Entries** Name: Omega Coachworks Location: Unit 63A,Milmead Ind Centre,Mill Mead Rd, London, N17 9QU Classification: Car Body Repairs **Status: Inactive** Positional Accuracy: Manually positioned to the address or location	A18SE (NE)	383	-	534729 189936

Map ID	Details	Quadrant Reference (Compass Direction)	Estimated Distance From Site	Contact	NGR
175	**Contemporary Trade Directory Entries** Name: Goldmans Delights Ltd Location: Unit 53, Mill Mead Industrial Centre, Mill Mead Road, London, N17 9QU Classification: Food Products - Manufacturers **Status: Active** Positional Accuracy: Automatically positioned to the address	A18SE (NE)	384	-	534729 189936
175	**Contemporary Trade Directory Entries** Name: Grosvenor Works (Holloway) Ltd Location: Unit 61, Milmead Industrial Centre, Mill Mead Road, London, N17 9QT Classification: Manufacturers **Status: Inactive** Positional Accuracy: Automatically positioned to the address	A18SE (NE)	384	-	534729 189936
175	**Contemporary Trade Directory Entries** Name: St James Foods Ltd Location: Unit 67, Mill Mead Industrial Centre, Mill Mead Road, London, N17 9QU Classification: Food Products - Manufacturers **Status: Inactive** Positional Accuracy: Automatically positioned to the address	A18SE (NE)	384	-	534729 189936
175	**Contemporary Trade Directory Entries** Name: Omega Engineering Location: Unit 67, Milmead Industrial Centre, Mill Mead Road, London, N17 9QU Classification: Central Heating Supplies & Equipment **Status: Inactive** Positional Accuracy: Automatically positioned to the address	A18SE (NE)	384	-	534729 189936
175	**Contemporary Trade Directory Entries** Name: Dinos & Sons Location: Unit 36, Mill Mead Industrial Centre, Mill Mead Road, LONDON, N17 9QU Classification: Meat Product Manufacturers & Wholesalers **Status: Inactive** Positional Accuracy: Automatically positioned to the address	A18SE (NE)	384	-	534729 189936
175	**Contemporary Trade Directory Entries** Name: Omega Coachworks Location: Unit 63, Milmead Industrial Centre, Mill Mead Road, London, N17 9QU Classification: Car Body Repairs **Status: Inactive** Positional Accuracy: Automatically positioned to the address	A18SE (NE)	384	-	534729 189936
175	**Contemporary Trade Directory Entries** Name: Alternative Products Location: Unit 60, Mill Mead Industrial Centre, Mill Mead Road, London, N17 9QU Classification: Glass Fibre Manufacturers **Status: Inactive** Positional Accuracy: Automatically positioned to the address	A18SE (NE)	384	-	534729 189936
175	**Contemporary Trade Directory Entries** Name: Alternative Products Location: Unit 60, Mill Mead Industrial Centre, Mill Mead Road, London, N17 9QU Classification: Glass Fibre Manufacturers **Status: Inactive** Positional Accuracy: Automatically positioned to the address	A18SE (NE)	384	-	534729 189936
175	**Contemporary Trade Directory Entries** Name: Innovation Packaging Solution Location: Unit 52-54, Mill Mead Industrial Centre, Mill Mead Road, London, N17 9QU Classification: Packaging & Wrapping Equipment & Supplies **Status: Inactive** Positional Accuracy: Automatically positioned to the address	A18SE (NE)	384	-	534729 189936
176	**Contemporary Trade Directory Entries** Name: Mrc Car Sales Ltd Location: 8, Park View Road, London, N17 9AT Classification: Car Dealers - Used **Status: Inactive** Positional Accuracy: Automatically positioned to the address	A13NW (NW)	349	-	534195 189813
176	**Contemporary Trade Directory Entries** Name: The Kar Shop Location: 8a, Park View Road, London, N17 9AT Classification: Breakdown and Recovery **Status: Inactive** Positional Accuracy: Automatically positioned to the address	A13NW (NW)	349	-	534195 189813
177	**Contemporary Trade Directory Entries** Name: Witherby Abacus Location: Unit 11, The High Cross Centre, Fountayne Road, London, N15 4QN Classification: Printers **Status: Inactive** Positional Accuracy: Automatically positioned to the address	A8NW (S)	354	-	534411 189214

Map ID	Details	Quadrant Reference (Compass Direction)	Estimated Distance From Site	Contact	NGR
177	**Contemporary Trade Directory Entries** Name: Witherbys Ltd Location: Unit 11, The High Cross Centre, Fountayne Road, London, N15 4QN Classification: Printers **Status: Inactive** Positional Accuracy: Automatically positioned to the address	A8NW (S)	354	-	534411 189214
177	**Contemporary Trade Directory Entries** Name: Clear View Ltd Location: Unit 11, The High Cross Centre, Fountayne Road, London, N15 4QN Classification: Manufacturers **Status: Inactive** Positional Accuracy: Automatically positioned to the address	A8NW (S)	354	-	534411 189214
177	**Contemporary Trade Directory Entries** Name: Witherbys Location: Unit 11, The High Cross Centre, Fountayne Road, London, N15 4QN Classification: Printers **Status: Inactive** Positional Accuracy: Automatically positioned to the address	A8NW (S)	354	-	534411 189214
178	**Contemporary Trade Directory Entries** Name: Hale Service Centre Location: VEHICLE REPAIR WORKSHOP, PETROL FILLING STATION, FERRY LANE, TOTTENHAM, LONDON, N17 9NG Classification: Mot Testing Centres **Status: Active** Positional Accuracy: Automatically positioned to the address	A14SW (SE)	369	-	534840 189435
178	**Contemporary Trade Directory Entries** Name: Autolink Autos Ltd Location: Vehicle Repair Workshop, Petrol Filling Station, Ferry Lane, London, N17 9NF Classification: Garage Services **Status: Inactive** Positional Accuracy: Automatically positioned to the address	A14SW (SE)	369	-	534840 189435
178	**Contemporary Trade Directory Entries** Name: Ferry Boat Service Station Location: Ferry Lane, London, N17 9NG Classification: Petrol Filling Stations - 24 Hour **Status: Inactive** Positional Accuracy: Automatically positioned to the address	A14SW (SE)	371	-	534841 189434
179	**Contemporary Trade Directory Entries** Name: Central Lithographic Printing Co Location: Unit 10, Milmead Industrial Centre, Mill Mead Road, London, N17 9QU Classification: Printers **Status: Inactive** Positional Accuracy: Automatically positioned to the address	A18SE (NE)	390	-	534668 189978
179	**Contemporary Trade Directory Entries** Name: Big K Products (Uk) Ltd Location: 20, Milmead Industrial Centre, Mill Mead Road, London, N17 9QU Classification: Fuel Dealers **Status: Inactive** Positional Accuracy: Automatically positioned to the address	A18SE (NE)	390	-	534668 189978
179	**Contemporary Trade Directory Entries** Name: K & G Print Finishers Location: Unit 15, Milmead Industrial Centre, Mill Mead Road, London, N17 9QU Classification: Printers **Status: Inactive** Positional Accuracy: Automatically positioned to the address	A18SE (NE)	390	-	534668 189978
179	**Contemporary Trade Directory Entries** Name: Central Lithographic Printing Company Location: Unit 10, Mill Mead Industrial Centre, Mill Mead Road, London, N17 9QU Classification: Printing Engineering Services **Status: Inactive** Positional Accuracy: Automatically positioned to the address	A18SE (NE)	390	-	534668 189978
179	**Contemporary Trade Directory Entries** Name: Frixos Metal Works Ltd Location: 19 Milmead Ind Centre,Mill Mead Rd, London, N17 9QU Classification: Sheet Metal Work **Status: Inactive** Positional Accuracy: Manually positioned to the address or location	A18SE (NE)	428	-	534676 190016

Map ID	Details	Quadrant Reference (Compass Direction)	Estimated Distance From Site	Contact	NGR
179	**Contemporary Trade Directory Entries** Name: Apollo Location: 17, Milmead Industrial Centre, Mill Mead Road, London, N17 9QU Classification: Food Products - Manufacturers **Status: Inactive** Positional Accuracy: Automatically positioned to the address	A18SE (NE)	429	-	534677 190017
180	**Contemporary Trade Directory Entries** Name: Pat Perkins Ltd Location: 143, Broad Lane, London, N15 4QX Classification: Children & Babywear - Manufacturers & Wholesalers **Status: Inactive** Positional Accuracy: Automatically positioned to the address	A8NW (SW)	404	-	534217 189251
180	**Contemporary Trade Directory Entries** Name: Bondforce Ltd Location: 143, Broad Lane, London, N15 4QX Classification: Clothing & Fabrics - Manufacturers **Status: Inactive** Positional Accuracy: Automatically positioned to the address	A8NW (SW)	404	-	534217 189251
181	**Contemporary Trade Directory Entries** Name: Kardex Systems (Uk) Ltd Location: The High Cross Centre, Fountayne Road, London, N15 4TX Classification: Office Furniture & Equipment **Status: Inactive** Positional Accuracy: Automatically positioned to the address	A8NW (S)	406	-	534419 189159
182	**Contemporary Trade Directory Entries** Name: Epoxy Design Solutions Location: 139, HAMILTON CLOSE, TOTTENHAM, LONDON, N17 9HZ Classification: Kitchen Furniture Manufacturers **Status: Inactive** Positional Accuracy: Automatically positioned to the address	A12NE (W)	428	-	534062 189708
183	**Contemporary Trade Directory Entries** Name: Fountayne International Supplies Ltd Location: Unit 2, The High Cross Centre, Fountayne Road, London, N15 4QN Classification: Photographic Equipment & Supplies - Wholesale **Status: Inactive** Positional Accuracy: Automatically positioned to the address	A8NW (S)	430	-	534359 189149
183	**Contemporary Trade Directory Entries** Name: Adino Location: The High Cross Centre, Fountayne Road, London, N15 4QW Classification: Clothing & Fabrics - Manufacturers **Status: Inactive** Positional Accuracy: Automatically positioned to the address	A8NW (S)	442	-	534324 189147
183	**Contemporary Trade Directory Entries** Name: Tranquil Storm Location: The High Cross Centre, Fountayne Road, London, N15 4QW Classification: Printers **Status: Inactive** Positional Accuracy: Automatically positioned to the address	A8NW (S)	442	-	534324 189147
184	**Contemporary Trade Directory Entries** Name: Club First Ltd Location: Unit 51, Milmead Industrial Centre, Mill Mead Road, London, N17 9QU Classification: Clothing & Fabrics - Manufacturers **Status: Inactive** Positional Accuracy: Automatically positioned to the address	A18SE (NE)	455	-	534743 190013
184	**Contemporary Trade Directory Entries** Name: Sultan E T Ltd Location: TOTTENHAM, LONDON, N17 9QU Classification: Meat Product Manufacturers & Wholesalers **Status: Active** Positional Accuracy: Automatically positioned to the address	A18SE (NE)	456	-	534743 190013
184	**Contemporary Trade Directory Entries** Name: Hattys Cabs Location: Mill Mead Ind Centre,Mill Mead Rd, London, N17 9QU Classification: Garage Services **Status: Inactive** Positional Accuracy: Manually positioned within the geographical locality	A18SE (NE)	456	-	534743 190013

Map ID	Details	Quadrant Reference (Compass Direction)	Estimated Distance From Site	Contact	NGR
184	**Contemporary Trade Directory Entries** Name: P M I Cabinet Location: UNIT 49, MILMEAD INDUSTRIAL CENTRE, MILL MEAD ROAD, TOTTENHAM, LONDON, N17 9QU Classification: Cabinet Makers **Status: Active** Positional Accuracy: Automatically positioned to the address	A18SE (NE)	473	-	534751 190029
184	**Contemporary Trade Directory Entries** Name: Athina Clothing Location: Unit 45-46, Mill Mead Industrial Centre, Mill Mead Road, London, N17 9QU Classification: Clothing Accessory Manufacturers **Status: Inactive** Positional Accuracy: Manually positioned to the address or location	A18SE (NE)	483	-	534742 190045
185	**Contemporary Trade Directory Entries** Name: Digital Copies 4 U Location: 1a, Fountayne Road, London, N15 4QL Classification: Photocopiers **Status: Inactive** Positional Accuracy: Automatically positioned to the address	A8NW (SW)	467	-	534267 189144
186	**Contemporary Trade Directory Entries** Name: Pride Autos Location: Unit 1, Pride House, Shanklin Road, London, N15 4FB Classification: Car Customisation & Conversion Specialists **Status: Inactive** Positional Accuracy: Automatically positioned to the address	A8NW (S)	470	-	534304 189125
186	**Contemporary Trade Directory Entries** Name: Sheraton Location: Unit 3, The High Cross Centre, Fountayne Road, LONDON, N15 4QN Classification: Blinds, Awnings & Canopies **Status: Active** Positional Accuracy: Automatically positioned to the address	A8NW (S)	486	-	534336 189097
186	**Contemporary Trade Directory Entries** Name: D R H Screens Ltd Location: Unit 3, The High Cross Centre, Fountayne Road, LONDON, N15 4QN Classification: Projection Screens - Mfrs & Suppliers **Status: Inactive** Positional Accuracy: Manually positioned to the address or location	A8NW (S)	487	-	534335 189096
186	**Contemporary Trade Directory Entries** Name: Ce Worldwide Location: Unit 117 Fountayne Rd, London, N15 4QL Classification: Freight Forwarders **Status: Inactive** Positional Accuracy: Manually positioned to the road within the address or location	A8NW (SW)	495	-	534276 189109
186	**Contemporary Trade Directory Entries** Name: Lella & Bros Ltd Location: Unit 20-22, The High Cross Centre, Fountayne Road, London, N15 4QN Classification: Clothing & Fabrics - Manufacturers **Status: Inactive** Positional Accuracy: Automatically positioned to the address	A8NW (S)	496	-	534302 189098
186	**Contemporary Trade Directory Entries** Name: Leslliot Ltd Location: Unit 1-5b,2-8 Fountayne Rd, London, N15 4QL Classification: Cleaning Services - Commercial **Status: Inactive** Positional Accuracy: Manually positioned to the road within the address or location	A8NW (SW)	499	-	534270 189108
186	**Contemporary Trade Directory Entries** Name: Q Clothing Location: UNIT 9, THE HIGH CROSS CENTRE, FOUNTAYNE ROAD, TOTTENHAM, LONDON, N15 4BE Classification: Clothing & Fabrics - Manufacturers **Status: Active** Positional Accuracy: Automatically positioned to the address	A8NW (S)	506	-	534286 189093
186	**Contemporary Trade Directory Entries** Name: B6 Squeaky Clean Location: Unit 214 Tudorleaf Business Centre,2-8 Fountayne Road, London, N15 4QL Classification: Cleaning Services - Domestic **Status: Inactive** Positional Accuracy: Manually positioned to the address or location	A8NW (S)	506	-	534286 189093

Map ID	Details	Quadrant Reference (Compass Direction)	Estimated Distance From Site	Contact	NGR
186	**Contemporary Trade Directory Entries** Name: Classy Couture Location: Unit 2, Imperial Works, Fountayne Road, London, N15 4QL Classification: Clothing & Fabrics - Manufacturers **Status: Inactive** Positional Accuracy: Automatically positioned to the address	A8NW (S)	506	-	534286 189093
186	**Contemporary Trade Directory Entries** Name: Premier Quilting Co Ltd Location: UNIT 9, THE HIGH CROSS CENTRE, FOUNTAYNE ROAD, TOTTENHAM, LONDON, N15 4BE Classification: Clothing & Fabrics - Manufacturers **Status: Active** Positional Accuracy: Automatically positioned to the address	A8NW (S)	506	-	534286 189093
186	**Contemporary Trade Directory Entries** Name: Beechwood Location: UNIT 8, THE HIGH CROSS CENTRE, FOUNTAYNE ROAD, TOTTENHAM, LONDON, N15 4QN Classification: Hygiene & Cleansing Services **Status: Active** Positional Accuracy: Automatically positioned to the address	A8NW (S)	506	-	534286 189093
186	**Contemporary Trade Directory Entries** Name: Basse'S Auto'S Location: 2-4, Fountayne Road, London, N15 4QL Classification: Garage Services **Status: Inactive** Positional Accuracy: Automatically positioned to the address	A8NW (S)	506	-	534286 189093
186	**Contemporary Trade Directory Entries** Name: Cut Glass Studio Ltd Location: UNIT 7, THE HIGH CROSS CENTRE, FOUNTAYNE ROAD, TOTTENHAM, LONDON, N15 4QN Classification: Stained Glass Designers & Producers **Status: Active** Positional Accuracy: Automatically positioned to the address	A8NW (S)	506	-	534286 189093
186	**Contemporary Trade Directory Entries** Name: Silver Fox Ltd Location: Unit 8, Imperial Works, Fountayne Road, London, N15 4QL Classification: Clothing & Fabrics - Manufacturers **Status: Inactive** Positional Accuracy: Automatically positioned to the address	A8NW (S)	506	-	534286 189093
186	**Contemporary Trade Directory Entries** Name: Rose & Hollis Location: UNIT 3C, THE HIGH CROSS CENTRE, FOUNTAYNE ROAD, TOTTENHAM, LONDON, N15 4QN Classification: Photographic Equipment & Supplies - Wholesale **Status: Inactive** Positional Accuracy: Automatically positioned to the address	A8NW (S)	506	-	534286 189093
186	**Contemporary Trade Directory Entries** Name: The Confetti Group Location: Tudorleaf Business Centre, Fountayne Road, London, N15 4QL Classification: Distribution Services **Status: Inactive** Positional Accuracy: Automatically positioned to the address	A8NW (S)	506	-	534286 189093
186	**Contemporary Trade Directory Entries** Name: Express Shutters Location: UNIT 12, THE HIGH CROSS CENTRE, FOUNTAYNE ROAD, TOTTENHAM, LONDON, N15 4QN Classification: Roller Shutter Manufacturers **Status: Active** Positional Accuracy: Automatically positioned to the address	A8NW (S)	506	-	534286 189093
186	**Contemporary Trade Directory Entries** Name: Fairlines Logistics Ltd Location: Tudorleaf Business Centre, Fountayne Road, London, N15 4QL Classification: Freight Forwarders **Status: Inactive** Positional Accuracy: Automatically positioned to the address	A8NW (S)	506	-	534286 189093
186	**Contemporary Trade Directory Entries** Name: Hallcrest Services Ltd Location: Tudorleaf Business Centre, Fountayne Road, London, N15 4QL Classification: Commercial Cleaning Services **Status: Active** Positional Accuracy: Automatically positioned to the address	A8NW (S)	506	-	534286 189093

Map ID	Details	Quadrant Reference (Compass Direction)	Estimated Distance From Site	Contact	NGR
186	**Contemporary Trade Directory Entries** Name: Perfectionist Professional Domestic Services Location: Unit 24, 2-8, Fountayne Road, London, N15 4QL Classification: Cleaning Services - Domestic **Status: Inactive** Positional Accuracy: Manually positioned to the address or location	A8NW (S)	506	-	534286 189093
186	**Contemporary Trade Directory Entries** Name: Jerome Walden Location: Unit 3 Fountayne House,Fountayne Road, Haringey, London, N15 4QL Classification: Cabinet Makers **Status: Active** Positional Accuracy: Automatically positioned to the address	A8NW (S)	507	-	534284 189093
186	**Contemporary Trade Directory Entries** Name: Sam Brown Furniture Location: UNIT 3, FOUNTAYNE HOUSE, FOUNTAYNE ROAD, TOTTENHAM, LONDON, N15 4QL Classification: Cabinet Makers **Status: Inactive** Positional Accuracy: Automatically positioned to the address	A8NW (S)	507	-	534284 189093
186	**Contemporary Trade Directory Entries** Name: R S M Motors Location: Fountayne House, 2-8, Fountayne Road, London, N15 4QL Classification: Garage Services **Status: Inactive** Positional Accuracy: Automatically positioned to the address	A8NW (S)	507	-	534285 189092
186	**Contemporary Trade Directory Entries** Name: Georgian Cabinet Manufacturers Ltd Location: 2-8, Fountayne Road, London, N15 4QL Classification: Furniture - Reproduction **Status: Inactive** Positional Accuracy: Manually positioned to the address or location	A8NW (S)	507	-	534286 189092
186	**Contemporary Trade Directory Entries** Name: Harvey Container Co Ltd Location: Unit 6 & 9 2-8 Fountayne Rd, London, N15 4QN Classification: Boxes & Cartons **Status: Inactive** Positional Accuracy: Manually positioned to the address or location	A8NW (S)	507	-	534286 189092
186	**Contemporary Trade Directory Entries** Name: Swift Freights Uk Ltd Location: Unit 6,2-8 Fountayne Rd, London, N15 4QL Classification: Freight Forwarders **Status: Inactive** Positional Accuracy: Manually positioned to the address or location	A8NW (S)	507	-	534286 189092
186	**Contemporary Trade Directory Entries** Name: Steam N Press Location: 1, Fountayne Road, London, N15 4QL Classification: Clothing & Fabrics - Manufacturers **Status: Inactive** Positional Accuracy: Automatically positioned to the address	A8NW (SW)	514	-	534268 189092
186	**Contemporary Trade Directory Entries** Name: Telecom Trading Direct Ltd Location: 1, Fountayne Road, London, N15 4QL Classification: Telecommunications Equipment & Systems **Status: Inactive** Positional Accuracy: Automatically positioned to the address	A8NW (SW)	514	-	534268 189092
186	**Contemporary Trade Directory Entries** Name: Ce Worldwide Location: 117 Fountayne Rd, London, N15 4QL Classification: Freight Forwarders **Status: Inactive** Positional Accuracy: Manually positioned to the road within the address or location	A8NW (S)	518	-	534304 189074
186	**Contemporary Trade Directory Entries** Name: Fairlines Logistics Location: 225 Fountayne Rd, fountayne road, London, N15 4QL Classification: Freight Forwarders **Status: Inactive** Positional Accuracy: Manually positioned to the road within the address or location	A8NW (S)	529	-	534304 189062

Map ID	Details	Quadrant Reference (Compass Direction)	Estimated Distance From Site	Contact	NGR
186	**Contemporary Trade Directory Entries** Name: Fashion Eye Ltd Location: 1st Floor 1a Fountayne Rd, London, N15 4QL Classification: Clothing & Fabrics - Manufacturers **Status: Inactive** Positional Accuracy: Manually positioned to the road within the address or location	A8NW (S)	533	-	534305 189058
186	**Contemporary Trade Directory Entries** Name: Express Shutters Location: Unit 12 Express Ho,High Cross Centre,Fountayne Rd, London, N15 4QL Classification: Roller Shutter Manufacturers **Status: Inactive** Positional Accuracy: Manually positioned to the road within the address or location	A8NW (S)	540	-	534306 189050
186	**Contemporary Trade Directory Entries** Name: Rosjohn Furniture Ltd Location: 5, Fountayne Road, London, N15 4QL Classification: Furniture - Reproduction **Status: Inactive** Positional Accuracy: Automatically positioned to the address	A8NW (S)	546	-	534278 189053
186	**Contemporary Trade Directory Entries** Name: Hallcrest Services Ltd Location: 2-8, Fountayne Road, London, N15 4QL Classification: Commercial Cleaning Services **Status: Inactive** Positional Accuracy: Manually positioned to the address or location	A8NW (SW)	550	-	534256 189058
186	**Contemporary Trade Directory Entries** Name: R & G Location: 2-8, Fountayne Road, London, N15 4QL Classification: Commercial Cleaning Services **Status: Inactive** Positional Accuracy: Automatically positioned to the address	A8NW (SW)	550	-	534256 189058
186	**Contemporary Trade Directory Entries** Name: Quick Print Location: 2-8, Fountayne Road, London, N15 4QL Classification: Printers **Status: Inactive** Positional Accuracy: Manually positioned to the address or location	A8NW (SW)	550	-	534256 189058
187	**Contemporary Trade Directory Entries** Name: Barzel Steel Ltd Location: Unit D Ashley Works, London, N17 9LJ Classification: Tungsten Tool Manufacturers & Distributors **Status: Inactive** Positional Accuracy: Manually positioned within the geographical locality	A18SW (N)	479	-	534414 190098
188	**Contemporary Trade Directory Entries** Name: Bp Express Shopping Location: Fairbanks Rd, London, N17 9JL Classification: Petrol Filling Stations - 24 Hour **Status: Inactive** Positional Accuracy: Manually positioned to the road within the address or location	A12SE (W)	485	-	533988 189580
189	**Contemporary Trade Directory Entries** Name: Greenspan Continental Meats Ltd Location: Unit 24, Milmead Industrial Centre, Mill Mead Road, London, N17 9QU Classification: Food Products - Manufacturers **Status: Inactive** Positional Accuracy: Automatically positioned to the address	A18SE (NE)	487	-	534697 190072
189	**Contemporary Trade Directory Entries** Name: T D Joinery Location: Unit 28, Mill Mead Industrial Centre, Mill Mead Road, LONDON, N17 9QU Classification: Joinery Manufacturers **Status: Inactive** Positional Accuracy: Automatically positioned to the address	A18SE (NE)	503	-	534706 190085
189	**Contemporary Trade Directory Entries** Name: S W Food Processing Ltd Location: Unit 29-30, Mill Mead Industrial Centre, Mill Mead Road, London, N17 9QU Classification: Food Products - Manufacturers **Status: Active** Positional Accuracy: Automatically positioned to the address	A18SE (NE)	504	-	534713 190083
189	**Contemporary Trade Directory Entries** Name: B M W Spares Location: Unit 31, Mill Mead Industrial Centre, Mill Mead Road, London, N17 9QU Classification: Car Breakers & Dismantlers **Status: Inactive** Positional Accuracy: Automatically positioned to the address	A18SE (NE)	507	-	534724 190081

Map ID	Details	Quadrant Reference (Compass Direction)	Estimated Distance From Site	Contact	NGR
189	**Contemporary Trade Directory Entries** Name: Apple Services Location: Unit 33, Milmead Industrial Centre, Mill Mead Road, London, N17 9QS Classification: Commercial Cleaning Services **Status: Inactive** Positional Accuracy: Manually positioned to the address or location	A18SE (NE)	534	-	534715 190115
190	**Contemporary Trade Directory Entries** Name: Woodlook Location: 1a, Fountayne Road, London, N15 4QL Classification: Seating Manufacturers **Status: Inactive** Positional Accuracy: Automatically positioned to the address	A8NW (S)	512	-	534348 189067
190	**Contemporary Trade Directory Entries** Name: Daycraft Ltd Location: Unit 6, 3, Fountayne Road, London, N15 4QL Classification: Clothing & Fabrics - Manufacturers **Status: Inactive** Positional Accuracy: Automatically positioned to the address	A8NW (S)	523	-	534336 189059
190	**Contemporary Trade Directory Entries** Name: Di Di Full Location: Fountayne Rd, London, N15 4QL Classification: Distribution Services **Status: Inactive** Positional Accuracy: Manually positioned to the road within the address or location	A8NW (S)	546	-	534306 189044
190	**Contemporary Trade Directory Entries** Name: Sandler Seating Location: 1a, Fountayne Road, London, N15 4QL Classification: Seating Manufacturers **Status: Active** Positional Accuracy: Automatically positioned to the address	A8NW (S)	555	-	534343 189024
190	**Contemporary Trade Directory Entries** Name: 180 Interiors Location: Unit 16, 5, Fountayne Road, London, N15 4QL Classification: Carpet, Curtain & Upholstery Cleaners **Status: Inactive** Positional Accuracy: Automatically positioned to the address	A8NW (S)	555	-	534340 189025
190	**Contemporary Trade Directory Entries** Name: Dresswear Location: Unit 12 Fountayne Rd, London, N15 4QL Classification: Clothing & Fabrics - Manufacturers **Status: Inactive** Positional Accuracy: Manually positioned to the road within the address or location	A8NW (S)	565	-	534308 189023
191	**Contemporary Trade Directory Entries** Name: Fashele Location: Unit 44,Milmead Ind Centre,Mill Mead Rd, London, N17 9QU Classification: Clothing & Fabrics - Manufacturers **Status: Inactive** Positional Accuracy: Manually positioned to the address or location	A18SE (NE)	523	-	534795 190060
191	**Contemporary Trade Directory Entries** Name: 1st Class Clean Service Ltd Location: Unit 44, Mill Mead Industrial Centre, Mill Mead Road, London, N17 9QU Classification: Commercial Cleaning Services **Status: Inactive** Positional Accuracy: Automatically positioned to the address	A18SE (NE)	524	-	534795 190061
191	**Contemporary Trade Directory Entries** Name: 1st Class Cleaning Service Location: Unit 44a, Mill Mead Industrial Centre, Mill Mead Road, London, N17 9QU Classification: Cleaning Services - Domestic **Status: Inactive** Positional Accuracy: Automatically positioned to the address	A18SE (NE)	524	-	534795 190061
191	**Contemporary Trade Directory Entries** Name: Chingford Co Ltd Location: 39 Milmead Industrial Centre,Mill Mead Rd, London, N17 9QU Classification: Sports Equipment Manufacturers & Distributors **Status: Inactive** Positional Accuracy: Manually positioned to the address or location	A18SE (NE)	543	-	534770 190098
192	**Contemporary Trade Directory Entries** Name: N Jekova Location: Park View Rd, London, N17 9AX Classification: Cleaning Services - Domestic **Status: Inactive** Positional Accuracy: Manually positioned within the geographical locality	A18SW (N)	529	-	534354 190136

Map ID	Details	Quadrant Reference (Compass Direction)	Estimated Distance From Site	Contact	NGR
193	**Contemporary Trade Directory Entries** Name: My Domestic Cleaner Location: 115, Yarmouth Crescent, London, N17 9PH Classification: Cleaning Services - Domestic **Status: Inactive** Positional Accuracy: Automatically positioned to the address	A8NE (S)	531	-	534683 189067
193	**Contemporary Trade Directory Entries** Name: Best London Cleaners Location: 115, YARMOUTH CRESCENT, TOTTENHAM, LONDON, N17 9PH Classification: Cleaning Services - Domestic **Status: Active** Positional Accuracy: Automatically positioned to the address	A8NE (S)	531	-	534683 189067
194	**Contemporary Trade Directory Entries** Name: Birlem Ltd Location: 2-10, Markfield Road, London, N15 4QF Classification: Oil Fuel Distributors **Status: Inactive** Positional Accuracy: Automatically positioned to the address	A8NW (SW)	540	-	534229 189081
195	**Contemporary Trade Directory Entries** Name: Denton Vw & Audi Centre Location: Ferry La, London, N17 9NG Classification: Garage Services **Status: Inactive** Positional Accuracy: Manually positioned to the road within the address or location	A14SW (SE)	541	-	534988 189346
196	**Contemporary Trade Directory Entries** Name: Fashion Clothing Factoryta Sudhy Ltd Location: Unit 6,2-8 Fountayne Road, Haringey, London, N15 4QL Classification: Clothing & Fabrics - Manufacturers **Status: Active** Positional Accuracy: Manually positioned to the address or location	A8NW (S)	556	-	534288 189039
197	**Contemporary Trade Directory Entries** Name: Akfa Ltd Location: Fountayne Rd, London, N15 4QL Classification: Clothing & Fabrics - Manufacturers **Status: Inactive** Positional Accuracy: Manually positioned to the road within the address or location	A7NE (SW)	573	-	534138 189098
197	**Contemporary Trade Directory Entries** Name: S S Cars London Location: 110, Broad Lane, London, N15 4DT Classification: Car Dealers - Used **Status: Inactive** Positional Accuracy: Automatically positioned to the address	A7NE (SW)	584	-	534145 189081
197	**Contemporary Trade Directory Entries** Name: Euro-Commercials Location: 110, Broad Lane, London, N15 4DT Classification: Commercial Vehicle Dealers **Status: Inactive** Positional Accuracy: Automatically positioned to the address	A7NE (SW)	584	-	534145 189081
197	**Contemporary Trade Directory Entries** Name: S S Cars Location: 110, Broad Lane, London, N15 4DT Classification: Car Dealers - Used **Status: Inactive** Positional Accuracy: Automatically positioned to the address	A7NE (SW)	584	-	534145 189081
198	**Contemporary Trade Directory Entries** Name: J Mccartney Ltd Location: 168, Park View Road, London, N17 9BL Classification: Gearboxes **Status: Inactive** Positional Accuracy: Automatically positioned to the address	A18SE (N)	589	-	534638 190198
198	**Contemporary Trade Directory Entries** Name: J Mccartney Ltd Location: 168, Park View Road, London, N17 9BL Classification: Gearboxes **Status: Inactive** Positional Accuracy: Automatically positioned to the address	A18SE (N)	589	-	534638 190198
199	**Contemporary Trade Directory Entries** Name: Newtech Autos Ltd Location: Tynemouth Road, London, N15 4AT Classification: Garage Services **Status: Inactive** Positional Accuracy: Automatically positioned to the address	A7NE (SW)	600	-	533976 189228

Map ID	Details	Quadrant Reference (Compass Direction)	Estimated Distance From Site	Contact	NGR
200	**Contemporary Trade Directory Entries** Name: Daisy Day Cleaning Location: 146, THACKERAY AVENUE, TOTTENHAM, LONDON, N17 9DX Classification: Cleaning Services - Domestic **Status: Active** Positional Accuracy: Automatically positioned to the address	A18SW (N)	602	-	534485 190227
201	**Contemporary Trade Directory Entries** Name: Uk Worldwide Fashions Ltd Location: Gaunson Ho,Markfield Rd, London, N15 4QQ Classification: Clothing & Fabrics - Manufacturers **Status: Inactive** Positional Accuracy: Manually positioned to the address or location	A8NW (SW)	602	-	534244 189007
201	**Contemporary Trade Directory Entries** Name: The Underfloor Heating Company London Location: Unit 3, Gaunson House, Markfield Road, London, N15 4QQ Classification: Under Floor Heating **Status: Active** Positional Accuracy: Automatically positioned to the address	A8NW (S)	613	-	534261 188988
201	**Contemporary Trade Directory Entries** Name: Gms Autos Location: Unit 9, Gaunson House, Markfield Road, London, N15 4QQ Classification: Garage Services **Status: Inactive** Positional Accuracy: Automatically positioned to the address	A8NW (S)	614	-	534264 188986
201	**Contemporary Trade Directory Entries** Name: Modernbest Location: Unit 1A,Gaunson House,Markfield Rd, London, N15 4QQ Classification: Clothing & Fabrics - Manufacturers **Status: Inactive** Positional Accuracy: Manually positioned to the address or location	A8NW (S)	614	-	534264 188986
201	**Contemporary Trade Directory Entries** Name: Susy Textiles Ltd Location: Unit 1A,Gaunson House,Markfield Rd, London, N15 4QQ Classification: Clothing & Fabrics - Manufacturers **Status: Inactive** Positional Accuracy: Manually positioned to the address or location	A8NW (S)	614	-	534264 188986
201	**Contemporary Trade Directory Entries** Name: S & S Garment Processing Location: Unit 3, Gaunson House, Markfield Road, London, N15 4QQ Classification: Clothing & Fabrics - Manufacturers **Status: Inactive** Positional Accuracy: Automatically positioned to the address	A8NW (S)	614	-	534264 188986
201	**Contemporary Trade Directory Entries** Name: Elsev Ladieswear Fashions Location: Unit 8, Gaunson House, Markfield Road, London, N15 4QQ Classification: Clothing & Fabrics - Manufacturers **Status: Inactive** Positional Accuracy: Automatically positioned to the address	A8NW (S)	614	-	534264 188986
201	**Contemporary Trade Directory Entries** Name: Simpatex Location: Unit 3, Gaunson House, Markfield Road, London, N15 4QQ Classification: Clothing & Fabrics - Manufacturers **Status: Inactive** Positional Accuracy: Automatically positioned to the address	A8NW (S)	614	-	534264 188986
201	**Contemporary Trade Directory Entries** Name: Gms Autos Location: Unit 9, Gaunson House, Markfield Road, London, N15 4QQ Classification: Garage Services **Status: Inactive** Positional Accuracy: Automatically positioned to the address	A8NW (S)	614	-	534264 188986
201	**Contemporary Trade Directory Entries** Name: Akdeniz Location: 21 Markfield Rd, London, N15 4RG Classification: Clothing & Fabrics - Manufacturers **Status: Inactive** Positional Accuracy: Manually positioned to the address or location	A8NW (SW)	639	-	534186 188992
201	**Contemporary Trade Directory Entries** Name: Antique & Cabinet Makers Ltd Location: 50, Markfield Road, London, N15 4QF Classification: Antiques - Repairing & Restoring **Status: Inactive** Positional Accuracy: Automatically positioned to the address	A8NW (SW)	643	-	534229 188969

Map ID	Details	Quadrant Reference (Compass Direction)	Estimated Distance From Site	Contact	NGR
201	**Contemporary Trade Directory Entries** Name: John Joyce Engineers Co Ltd Location: 50, Markfield Road, LONDON, N15 4QF Classification: Engineers - General **Status: Inactive** Positional Accuracy: Automatically positioned to the address	A8NW (SW)	643	-	534229 188969
201	**Contemporary Trade Directory Entries** Name: Antique & Bespoke Furniture Makers Ltd Location: 50, Markfield Road, London, N15 4QF Classification: Antiques - Repairing & Restoring **Status: Inactive** Positional Accuracy: Automatically positioned to the address	A8NW (SW)	643	-	534229 188969
201	**Contemporary Trade Directory Entries** Name: Antique Bespoke Furniture Makers Ltd Location: 50, Markfield Road, London, N15 4QF Classification: Antiques - Repairing & Restoring **Status: Inactive** Positional Accuracy: Automatically positioned to the address	A8NW (SW)	643	-	534229 188969
201	**Contemporary Trade Directory Entries** Name: A B C Motors Location: 4 RAINBOW WORKS, 21, MARKFIELD ROAD, TOTTENHAM, LONDON, N15 4RG Classification: Car Body Repairs **Status: Active** Positional Accuracy: Automatically positioned to the address	A8NW (SW)	662	-	534191 188964
202	**Contemporary Trade Directory Entries** Name: Supreme Electrical Contractors Location: 32, KIMBERLEY ROAD, TOTTENHAM, LONDON, N17 9BD Classification: Electrical Engineers **Status: Active** Positional Accuracy: Automatically positioned to the address	A17SE (NW)	614	-	534109 190108
203	**Contemporary Trade Directory Entries** Name: Kwik-Fit Location: 32, Monument Way, London, N17 9NX Classification: Tyre Dealers **Status: Inactive** Positional Accuracy: Automatically positioned to the address	A12SE (W)	616	-	533860 189502
203	**Contemporary Trade Directory Entries** Name: Kwik-Fit Location: 32, Monument Way, London, N17 9NX Classification: Tyre Dealers **Status: Inactive** Positional Accuracy: Automatically positioned to the address	A12SE (W)	616	-	533860 189502
203	**Contemporary Trade Directory Entries** Name: Kwik Fit - London - Tottenham Location: 32, MONUMENT WAY, TOTTENHAM, LONDON, N17 9NX Classification: Tyre Dealers **Status: Active** Positional Accuracy: Automatically positioned to the address	A12SE (W)	626	-	533850 189501
204	**Contemporary Trade Directory Entries** Name: R S M Motors Location: UNIT 2, IMPERIAL WORKS, FOUNTAYNE ROAD, TOTTENHAM, LONDON, N15 4QL Classification: Garage Services **Status: Inactive** Positional Accuracy: Automatically positioned to the address	A8NW (S)	622	-	534292 188968
204	**Contemporary Trade Directory Entries** Name: R S M Motors Location: Unit 2, Imperial Works, Fountayne Road, London, N15 4QL Classification: Garage Services **Status: Inactive** Positional Accuracy: Manually positioned to the address or location	A8NW (S)	638	-	534303 188949
205	**Contemporary Trade Directory Entries** Name: Bis Enterprises Ltd Location: Unit 9, 2, Somerset Road, London, N17 9EJ Classification: Distribution Services **Status: Inactive** Positional Accuracy: Automatically positioned to the address	A12NE (W)	632	-	533842 189631

Map ID	Details	Quadrant Reference (Compass Direction)	Estimated Distance From Site	Contact	NGR
205	**Contemporary Trade Directory Entries** Name: M Hadi Location: 2, Somerset Road, London, N17 9EJ Classification: Clothing & Fabrics - Manufacturers **Status: Inactive** Positional Accuracy: Automatically positioned to the address	A12NE (W)	632	-	533842 189631
205	**Contemporary Trade Directory Entries** Name: Britpharm Ltd Location: UNIT 2, 2, SOMERSET ROAD, TOTTENHAM, LONDON, N17 9EJ Classification: Chemists' & Pharmacists' Suppliers & Wholesalers **Status: Active** Positional Accuracy: Automatically positioned to the address	A12NE (W)	632	-	533842 189631
205	**Contemporary Trade Directory Entries** Name: Panda Hats Location: Unit 16, 2, Somerset Road, London, N17 9EJ Classification: Hats & Caps - Manufacturers **Status: Inactive** Positional Accuracy: Automatically positioned to the address	A12NE (W)	632	-	533842 189631
206	**Contemporary Trade Directory Entries** Name: Career Bridging Centre Ltd Location: 90, Thackeray Avenue, London, N17 9EA Classification: Cleaning Services - Domestic **Status: Inactive** Positional Accuracy: Automatically positioned to the address	A18SW (N)	639	-	534321 190242
207	**Contemporary Trade Directory Entries** Name: Tony'S Dry Cleaners Location: 97 Broad Lane, Haringey, London, N15 4DW Classification: Dry Cleaners **Status: Active** Positional Accuracy: Automatically positioned to the address	A7NE (SW)	668	-	534008 189084
207	**Contemporary Trade Directory Entries** Name: Transp Shipping Ltd Location: 87a, Broad Lane, London, N15 4DW Classification: Freight Forwarders **Status: Inactive** Positional Accuracy: Automatically positioned to the address	A7NE (SW)	705	-	533969 189070
208	**Contemporary Trade Directory Entries** Name: Miter Press Ltd Location: Miter House, 150, Rosebery Avenue, London, N17 9SD Classification: Printers **Status: Inactive** Positional Accuracy: Automatically positioned to the address	A18NE (N)	668	-	534640 190277
209	**Contemporary Trade Directory Entries** Name: A & R Fashions Ltd Location: 6, Rainbow Works, 21, Markfield Road, London, N15 4RG Classification: Clothing & Fabrics - Manufacturers **Status: Inactive** Positional Accuracy: Automatically positioned to the address	A8NW (SW)	673	-	534157 188969
210	**Contemporary Trade Directory Entries** Name: Speedy Fuels Location: 2-10, MARKFIELD ROAD, TOTTENHAM, LONDON, N15 4QF Classification: Oil Companies **Status: Inactive** Positional Accuracy: Automatically positioned to the address	A8SW (S)	689	-	534247 188912
210	**Contemporary Trade Directory Entries** Name: Diamond Haulage Ltd Location: 82, Markfield Road, London, N15 4QF Classification: Road Haulage Services **Status: Inactive** Positional Accuracy: Automatically positioned to the address	A8SW (S)	690	-	534247 188912
211	**Contemporary Trade Directory Entries** Name: A Ok Motors Ltd Location: Unit 11, Rosebery Industrial Park, Rosebery Avenue, London, N17 9SR Classification: Garage Services **Status: Inactive** Positional Accuracy: Automatically positioned to the address	A18NE (N)	690	-	534605 190306
211	**Contemporary Trade Directory Entries** Name: Magcorp Location: Unit 10,Rosebery Ind Pk,Rosebery Av, London, N17 9SR Classification: Commercial Cleaning Services **Status: Inactive** Positional Accuracy: Manually positioned to the address or location	A18NE (N)	692	-	534596 190309

Map ID	Details	Quadrant Reference (Compass Direction)	Estimated Distance From Site	Contact	NGR
211	**Contemporary Trade Directory Entries** Name: Padnall Printers Ltd Location: Unit 26A, Rosebery Industrial Park, Rosebery Avenue, London, N17 9SR Classification: Printers **Status: Inactive** Positional Accuracy: Automatically positioned to the address	A18NE (N)	696	-	534659 190302
211	**Contemporary Trade Directory Entries** Name: Colourmatch Printers Ltd Location: Unit 26A, Rosebery Industrial Park, Rosebery Avenue, London, N17 9SR Classification: Printers **Status: Inactive** Positional Accuracy: Automatically positioned to the address	A18NE (N)	696	-	534659 190302
211	**Contemporary Trade Directory Entries** Name: T & A Shipping Location: UNIT 3A, ROSEBERY INDUSTRIAL PARK, ROSEBERY AVENUE, TOTTENHAM, LONDON, N17 9SR Classification: Freight Forwarders **Status: Active** Positional Accuracy: Automatically positioned to the address	A18NE (N)	712	-	534632 190324
211	**Contemporary Trade Directory Entries** Name: Nicolas Hygiene Supplies Location: Unit 24A, Rosebery Industrial Park, Rosebery Avenue, London, N17 9SR Classification: Cleaning Materials & Equipment **Status: Inactive** Positional Accuracy: Automatically positioned to the address	A18NE (N)	713	-	534664 190318
211	**Contemporary Trade Directory Entries** Name: Rosebery Laundry Services Location: Rosebery Industrial Park,Rosebery Av, London, N17 9SR Classification: Laundries & Launderettes **Status: Inactive** Positional Accuracy: Manually positioned within the geographical locality	A18NE (N)	716	-	534605 190332
211	**Contemporary Trade Directory Entries** Name: A B C Antique Restoration Ltd Location: UNIT 23A, ROSEBERY INDUSTRIAL PARK, ROSEBERY AVENUE, TOTTENHAM, LONDON, N17 9SR Classification: Antiques - Repairing & Restoring **Status: Active** Positional Accuracy: Automatically positioned to the address	A18NE (N)	720	-	534667 190325
211	**Contemporary Trade Directory Entries** Name: The Grading Bureau Location: Unit 4A, Rosebery Industrial Park, Rosebery Avenue, London, N17 9SR Classification: Pattern Makers - Paper **Status: Inactive** Positional Accuracy: Automatically positioned to the address	A18NE (N)	721	-	534632 190333
211	**Contemporary Trade Directory Entries** Name: Med Metal Location: UNIT 4A, ROSEBERY INDUSTRIAL PARK, ROSEBERY AVENUE, TOTTENHAM, LONDON, N17 9SR Classification: Tungsten Tool Manufacturers & Distributors **Status: Active** Positional Accuracy: Automatically positioned to the address	A18NE (N)	721	-	534632 190333
211	**Contemporary Trade Directory Entries** Name: Aco Location: Unit 6a,Rosebery Ind Pk,Rosebery Av, London, N17 9SR Classification: Metal Workers **Status: Inactive** Positional Accuracy: Manually positioned within the geographical locality	A18NE (N)	726	-	534614 190341
211	**Contemporary Trade Directory Entries** Name: Barlex Ltd Location: Unit 4, Rosebery Industrial Park, Rosebery Avenue, London, N17 9SR Classification: Meat - Wholesale **Status: Inactive** Positional Accuracy: Automatically positioned to the address	A18NE (N)	749	-	534597 190366
211	**Contemporary Trade Directory Entries** Name: Mehmet & Sons Catering Ltd Location: Unit 4, Rosebery Industrial Park, Rosebery Avenue, London, N17 9SR Classification: Meat - Wholesale **Status: Inactive** Positional Accuracy: Automatically positioned to the address	A18NE (N)	749	-	534597 190366

Map ID	Details	Quadrant Reference (Compass Direction)	Estimated Distance From Site	Contact	NGR
212	**Contemporary Trade Directory Entries** Name: O'Donovan Waste Disposal Ltd Location: 82, MARKFIELD ROAD, TOTTENHAM, LONDON, N15 4QF Classification: Waste Disposal Services **Status: Active** Positional Accuracy: Automatically positioned to the address	A8SW (S)	695	-	534329 188883
213	**Contemporary Trade Directory Entries** Name: Homebright Bottled Gas Deliveries Location: 408, High Road, London, N17 9JB Classification: Gas Suppliers **Status: Inactive** Positional Accuracy: Automatically positioned to the address	A12NW (W)	701	-	533814 189827
213	**Contemporary Trade Directory Entries** Name: Electronic Centre Location: 418, High Road, London, N17 9JB Classification: Sound Equipment Systems Manufacturers **Status: Inactive** Positional Accuracy: Automatically positioned to the address	A12NE (W)	704	-	533818 189847
213	**Contemporary Trade Directory Entries** Name: Electronic Centre Location: 418, High Road, London, N17 9JB Classification: Electricity Companies **Status: Inactive** Positional Accuracy: Automatically positioned to the address	A12NE (W)	704	-	533818 189847
213	**Contemporary Trade Directory Entries** Name: H & S Dry Cleaners Location: 420, High Road, London, N17 9JB Classification: Dry Cleaners **Status: Inactive** Positional Accuracy: Automatically positioned to the address	A12NE (W)	706	-	533818 189852
213	**Contemporary Trade Directory Entries** Name: S P S Car Repairs Location: Rear Of 406, High Road, London, N17 9JB Classification: Garage Services **Status: Active** Positional Accuracy: Automatically positioned to the address	A12NE (W)	706	-	533818 189852
213	**Contemporary Trade Directory Entries** Name: The Laundrette Location: 449, High Road, London, N17 6QH Classification: Laundries & Launderettes **Status: Inactive** Positional Accuracy: Automatically positioned to the address	A12NW (W)	746	-	533776 189855
214	**Contemporary Trade Directory Entries** Name: Yvettes Cards Location: 22, Victoria Road, London, N15 4PS Classification: Greeting Card Publishers & Wholesalers **Status: Inactive** Positional Accuracy: Automatically positioned to the address	A7NE (SW)	707	-	534005 189034
215	**Contemporary Trade Directory Entries** Name: B & P Cleaning Services Location: 63, Dowsett Road, London, N17 9DL Classification: Commercial Cleaning Services **Status: Inactive** Positional Accuracy: Automatically positioned to the address	A17SE (NW)	715	-	534093 190220
216	**Contemporary Trade Directory Entries** Name: Hamit Design Of London Location: 37, Markfield Road, London, N15 4QA Classification: Clothing & Fabrics - Manufacturers **Status: Inactive** Positional Accuracy: Automatically positioned to the address	A8SW (SW)	717	-	534167 188915
216	**Contemporary Trade Directory Entries** Name: Soffle'S Location: 39a Markfield Road, Haringey, London, N15 4QF Classification: Food Products - Manufacturers **Status: Active** Positional Accuracy: Manually positioned to the address or location	A8SW (SW)	719	-	534165 188914
217	**Contemporary Trade Directory Entries** Name: Commercial P S V Painters Ltd Location: 100, Markfield Road, London, N15 4QF Classification: Commercial Vehicle Bodybuilders & Repairers **Status: Inactive** Positional Accuracy: Automatically positioned to the address	A8SW (S)	724	-	534279 188866

Map ID	Details	Quadrant Reference (Compass Direction)	Estimated Distance From Site	Contact	NGR
217	**Contemporary Trade Directory Entries** Name: Sewmasters Khan Bros Location: 100, Markfield Road, London, N15 4QF Classification: Sewing Thread Manufacturers **Status: Inactive** Positional Accuracy: Automatically positioned to the address	A8SW (S)	724	-	534279 188866
217	**Contemporary Trade Directory Entries** Name: Majestic Textile Ltd Location: 100, Markfield Road, London, N15 4QF Classification: Silk Manufacturers & Wholesalers **Status: Inactive** Positional Accuracy: Automatically positioned to the address	A8SW (S)	724	-	534279 188866
217	**Contemporary Trade Directory Entries** Name: Thorntask Ltd Location: Thorn Place, Markfield Road, London, N15 4QF Classification: Engineers - General **Status: Inactive** Positional Accuracy: Automatically positioned to the address	A8SW (S)	769	-	534270 188821
218	**Contemporary Trade Directory Entries** Name: Tottenham Green Carpet Cleaners Location: FLAT 1, ELIOT COURT, 2, TYNEMOUTH ROAD, TOTTENHAM, LONDON, N15 4UD Classification: Carpet, Curtain & Upholstery Cleaners **Status: Active** Positional Accuracy: Automatically positioned to the address	A12SW (SW)	730	-	533805 189269
219	**Contemporary Trade Directory Entries** Name: M J Cleaning Agency Location: 147, Reed Road, London, N17 9BX Classification: Cleaning Services - Domestic **Status: Inactive** Positional Accuracy: Automatically positioned to the address	A17SE (NW)	737	-	533971 190151
219	**Contemporary Trade Directory Entries** Name: M J Cleaning Agency Location: London, N17 9bx Classification: Cleaning Services - Domestic **Status: Active** Positional Accuracy: Manually positioned within the geographical locality	A17SE (NW)	738	-	533971 190151
220	**Contemporary Trade Directory Entries** Name: Delta Design Studio Location: 43-53, MARKFIELD ROAD, TOTTENHAM, LONDON, N15 4QA Classification: Bookbinding & Equipment **Status: Inactive** Positional Accuracy: Automatically positioned to the address	A8SW (S)	742	-	534211 188869
220	**Contemporary Trade Directory Entries** Name: Winner Foods Ltd Location: 43-53, MARKFIELD ROAD, TOTTENHAM, LONDON, N15 4QA Classification: Food Products - Manufacturers **Status: Inactive** Positional Accuracy: Automatically positioned to the address	A8SW (S)	742	-	534211 188869
220	**Contemporary Trade Directory Entries** Name: Kashket & Partners Location: 43-53, MARKFIELD ROAD, TOTTENHAM, LONDON, N15 4QA Classification: Clothing & Fabrics - Manufacturers **Status: Inactive** Positional Accuracy: Automatically positioned to the address	A8SW (S)	742	-	534211 188869
220	**Contemporary Trade Directory Entries** Name: Mirrorball Paul Location: 61 Markfield Road, London, N15 4QA Classification: Glass Fibre Manufacturers **Status: Inactive** Positional Accuracy: Automatically positioned to the address	A8SW (S)	753	-	534243 188846
220	**Contemporary Trade Directory Entries** Name: Ital Laundry Ltd Location: 61, MARKFIELD ROAD, TOTTENHAM, LONDON, N15 4QA Classification: Laundries & Launderettes **Status: Active** Positional Accuracy: Automatically positioned to the address	A8SW (S)	753	-	534243 188846

Map ID	Details	Quadrant Reference (Compass Direction)	Estimated Distance From Site	Contact	NGR
220	**Contemporary Trade Directory Entries** Name: Cool As Air Ltd Location: 61, Markfield Road, London, N15 4QA Classification: Garage Services **Status: Inactive** Positional Accuracy: Automatically positioned to the address	A8SW (S)	754	-	534243 188846
220	**Contemporary Trade Directory Entries** Name: Alli Hjan Location: 61, Markfield Road, London, N15 4QA Classification: Clothing & Fabrics - Manufacturers **Status: Inactive** Positional Accuracy: Automatically positioned to the address	A8SW (S)	754	-	534243 188846
221	**Contemporary Trade Directory Entries** Name: Kirand Tools Location: 6A Rosebery Ind Pk,Rosebery Av, London, N17 9SR Classification: Air Compressors **Status: Inactive** Positional Accuracy: Manually positioned to the address or location	A18NE (N)	743	-	534638 190354
221	**Contemporary Trade Directory Entries** Name: Tay Meat Location: Unit 5, Rosebery Industrial Park, Rosebery Avenue, London, N17 9SR Classification: Meat - Wholesale **Status: Inactive** Positional Accuracy: Automatically positioned to the address	A18NE (N)	750	-	534608 190366
221	**Contemporary Trade Directory Entries** Name: G S Metal Tech Location: UNIT 7A, ROSEBERY INDUSTRIAL PARK, ROSEBERY AVENUE, TOTTENHAM, LONDON, N17 9SR Classification: Sheet Metal Work **Status: Active** Positional Accuracy: Automatically positioned to the address	A18NE (N)	752	-	534640 190363
221	**Contemporary Trade Directory Entries** Name: Happy Home Foods Ltd Location: Unit 7A, Rosebery Industrial Park, Rosebery Avenue, London, N17 9SR Classification: Meat Product Manufacturers & Wholesalers **Status: Inactive** Positional Accuracy: Automatically positioned to the address	A18NE (N)	752	-	534640 190363
221	**Contemporary Trade Directory Entries** Name: Kodia Cleaning Services Location: Unit 17a, Rosebery Industrial Park, Rosebery Avenue, London, N17 9SR Classification: Commercial Cleaning Services **Status: Inactive** Positional Accuracy: Automatically positioned to the address	A18NE (N)	753	-	534678 190356
221	**Contemporary Trade Directory Entries** Name: Brewheadz Ltd Location: Unit 16a, Rosebery Industrial Park, Rosebery Avenue, London, N17 9SR Classification: Brewers **Status: Active** Positional Accuracy: Automatically positioned to the address	A18NE (N)	771	-	534678 190375
221	**Contemporary Trade Directory Entries** Name: Antique Restorations Location: Unit 9A, Rosebery Industrial Park, Rosebery Avenue, London, N17 9SR Classification: Antiques - Repairing & Restoring **Status: Inactive** Positional Accuracy: Automatically positioned to the address	A18NE (N)	773	-	534647 190383
221	**Contemporary Trade Directory Entries** Name: Aquaid Location: Unit 9a, Rosebery Industrial Park, Rosebery Avenue, London, N17 9SR Classification: Water Coolers **Status: Inactive** Positional Accuracy: Manually positioned to the address or location	A18NE (N)	773	-	534647 190383
221	**Contemporary Trade Directory Entries** Name: Donerland Location: Unit 10A, Rosebery Industrial Park, Rosebery Avenue, London, N17 9SR Classification: Meat - Wholesale **Status: Inactive** Positional Accuracy: Automatically positioned to the address	A18NE (N)	781	-	534648 190391

Map ID	Details	Quadrant Reference (Compass Direction)	Estimated Distance From Site	Contact	NGR
221	**Contemporary Trade Directory Entries** Name: Roshview International Ltd Location: Unit 10a, Rosebery Industrial Park, Rosebery Avenue, London, N17 9SR Classification: Freight Forwarders **Status: Inactive** Positional Accuracy: Automatically positioned to the address	A18NE (N)	781	-	534648 190391
221	**Contemporary Trade Directory Entries** Name: Surmeat Location: Unit 10a, Rosebery Industrial Park, Rosebery Avenue, London, N17 9SR Classification: Meat - Wholesale **Status: Inactive** Positional Accuracy: Manually positioned to the address or location	A18NE (N)	781	-	534648 190391
221	**Contemporary Trade Directory Entries** Name: Roshview International Location: Unit 10a, Rosebery Industrial Park, Rosebery Avenue, London, N17 9SR Classification: Freight Forwarders **Status: Inactive** Positional Accuracy: Manually positioned to the address or location	A18NE (N)	781	-	534648 190391
221	**Contemporary Trade Directory Entries** Name: Magcorp Ltd Location: Unit 10,Rosebery Ind Pk,Rosebery Av, London, N17 9SR Classification: Commercial Cleaning Services **Status: Inactive** Positional Accuracy: Manually positioned to the address or location	A18NE (N)	783	-	534651 190392
221	**Contemporary Trade Directory Entries** Name: B S Eurochem Ltd Location: Unit 11a, Rosebery Industrial Park, Rosebery Avenue, London, N17 9SR Classification: Cosmetic Manufacturers **Status: Active** Positional Accuracy: Automatically positioned to the address	A18NE (N)	788	-	534651 190398
221	**Contemporary Trade Directory Entries** Name: Penny Fashions Ltd Location: Unit 14A, Rosebery Industrial Park, Rosebery Avenue, London, N17 9SR Classification: Clothing & Fabrics - Manufacturers **Status: Inactive** Positional Accuracy: Automatically positioned to the address	A18NE (N)	790	-	534682 190394
221	**Contemporary Trade Directory Entries** Name: Craft Reproductions Location: Rosebery Industrial Park,Rosebery Av, London, N17 9SR Classification: Furniture - Reproduction **Status: Inactive** Positional Accuracy: Manually positioned to the road within the address or location	A18NE (N)	793	-	534638 190405
221	**Contemporary Trade Directory Entries** Name: Toyo Seimen Ltd Location: UNIT 13A, ROSEBERY INDUSTRIAL PARK, ROSEBERY AVENUE, TOTTENHAM, LONDON, N17 9SR Classification: Food Products - Manufacturers **Status: Active** Positional Accuracy: Automatically positioned to the address	A18NE (N)	800	-	534685 190403
222	**Contemporary Trade Directory Entries** Name: L N S Print Location: UNIT 2, ROSEBERY INDUSTRIAL PARK, ROSEBERY AVENUE, TOTTENHAM, LONDON, N17 9SR Classification: Printers **Status: Active** Positional Accuracy: Automatically positioned to the address	A18NE (N)	748	-	534576 190368
222	**Contemporary Trade Directory Entries** Name: New Sunsplash Location: Unit 3, Rosebery Industrial Park, Rosebery Avenue, London, N17 9SR Classification: Manufacturers **Status: Inactive** Positional Accuracy: Automatically positioned to the address	A18NE (N)	748	-	534586 190367
223	**Contemporary Trade Directory Entries** Name: Inlimedia Location: Constable Cr, London, N15 4QZ Classification: Screen Manufacturers & Suppliers **Status: Inactive** Positional Accuracy: Manually positioned to the road within the address or location	A7SE (SW)	768	-	534151 188866

Map ID	Details	Quadrant Reference (Compass Direction)	Estimated Distance From Site	Contact	NGR
223	**Contemporary Trade Directory Entries** Name: Bmac Location: Epsl House, 5, Constable Crescent, London, N15 4QZ Classification: Food Products - Manufacturers **Status: Inactive** Positional Accuracy: Automatically positioned to the address	A8SW (SW)	784	-	534163 188843
223	**Contemporary Trade Directory Entries** Name: Autodeutsche Location: 7, CONSTABLE CRESCENT, TOTTENHAM, LONDON, N15 4QZ Classification: Garage Services **Status: Active** Positional Accuracy: Automatically positioned to the address	A8SW (SW)	784	-	534163 188843
223	**Contemporary Trade Directory Entries** Name: The Prius Centre Location: 5, CONSTABLE CRESCENT, TOTTENHAM, LONDON, N15 4QZ Classification: Mechanical Engineers **Status: Active** Positional Accuracy: Automatically positioned to the address	A8SW (SW)	784	-	534163 188843
223	**Contemporary Trade Directory Entries** Name: B M A C Food Processing Co Location: Epsl House, 5, Constable Crescent, LONDON, N15 4QZ Classification: Food Products - Manufacturers **Status: Inactive** Positional Accuracy: Automatically positioned to the address	A8SW (SW)	784	-	534163 188843
223	**Contemporary Trade Directory Entries** Name: The One Stop Garage Location: 7, Constable Crescent, London, N15 4QZ Classification: Garage Services **Status: Inactive** Positional Accuracy: Automatically positioned to the address	A8SW (SW)	784	-	534163 188843
223	**Contemporary Trade Directory Entries** Name: Industrial & Marine Supplies Ltd Location: 2, Constable Crescent, London, N15 4QZ Classification: Marine Equipment & Supplies **Status: Inactive** Positional Accuracy: Automatically positioned to the address	A8SW (SW)	784	-	534163 188843
223	**Contemporary Trade Directory Entries** Name: Industrial & Marine Supplies Ltd Location: WAREHOUSE GROUND FLOOR LEFT, 2, CONSTABLE CRESCENT, TOTTENHAM, LONDON, N15 4QZ Classification: Air Compressors **Status: Inactive** Positional Accuracy: Automatically positioned to the address	A8SW (SW)	798	-	534153 188832
224	**Contemporary Trade Directory Entries** Name: Wernham Printers Ltd Location: 4, Forster Road, London, N17 6QD Classification: Printers **Status: Inactive** Positional Accuracy: Automatically positioned to the address	A12NW (W)	779	-	533742 189855
225	**Contemporary Trade Directory Entries** Name: Fads Location: 473, High Road, London, N17 6QA Classification: Wallpapers & Wall Coverings **Status: Inactive** Positional Accuracy: Automatically positioned to the address	A17SW (NW)	779	-	533783 189954
225	**Contemporary Trade Directory Entries** Name: Cameron Joinery Location: 10, ST. LOY'S ROAD, TOTTENHAM, LONDON, N17 6UA Classification: Joinery Manufacturers **Status: Active** Positional Accuracy: Automatically positioned to the address	A17SW (NW)	809	-	533749 189954
225	**Contemporary Trade Directory Entries** Name: North London Coach Work Location: 10, ST LOYS ROAD, TOTTENHAM, LONDON, N17 6UA Classification: Garage Services **Status: Active** Positional Accuracy: Automatically positioned to the address	A17SW (NW)	809	-	533749 189954

Map ID	Details	Quadrant Reference (Compass Direction)	Estimated Distance From Site	Contact	NGR
226	**Contemporary Trade Directory Entries** Name: Andreas Location: 36, Herbert Road, London, N15 4PE Classification: Sheet Metal Work **Status: Inactive** Positional Accuracy: Automatically positioned to the address	A7NE (SW)	798	-	533993 188926
227	**Contemporary Trade Directory Entries** Name: London Curtains Ltd Location: 491A, HIGH ROAD, TOTTENHAM, LONDON, N17 6QA Classification: Blinds, Awnings & Canopies **Status: Active** Positional Accuracy: Automatically positioned to the address	A17SW (NW)	801	-	533789 190015
227	**Contemporary Trade Directory Entries** Name: Kay Dry Cleaners Location: 497, High Road, London, N17 6QA Classification: Dry Cleaners **Status: Inactive** Positional Accuracy: Automatically positioned to the address	A17SW (NW)	806	-	533791 190030
228	**Contemporary Trade Directory Entries** Name: Rastafari Universal Zion Location: 290-296, High Road, London, N15 4AJ Classification: Printers **Status: Inactive** Positional Accuracy: Automatically positioned to the address	A12SW (SW)	803	-	533727 189266
229	**Contemporary Trade Directory Entries** Name: K J Builders Location: 40, Parkhurst Road, London, N17 9RA Classification: Electrical Engineers **Status: Inactive** Positional Accuracy: Automatically positioned to the address	A17NE (NW)	807	-	534081 190321
230	**Contemporary Trade Directory Entries** Name: Bodykem Beauty Solution Location: Broad La, London, N15 4DJ Classification: Water Coolers **Status: Inactive** Positional Accuracy: Manually positioned to the road within the address or location	A7NE (SW)	808	-	533875 189019
231	**Contemporary Trade Directory Entries** Name: Hearts Paper & Print Supplies Location: 25, Harold Road, London, N15 4PL Classification: Printers **Status: Inactive** Positional Accuracy: Automatically positioned to the address	A7NE (SW)	829	-	533925 188941
231	**Contemporary Trade Directory Entries** Name: F J Noutch Ltd Location: 2a, Herbert Road, London, N15 4PE Classification: Printers **Status: Inactive** Positional Accuracy: Automatically positioned in the proximity of the address	A7SE (SW)	848	-	533935 188908
232	**Contemporary Trade Directory Entries** Name: All Klean Location: 32, Philip Lane, London, N15 4JB Classification: Commercial Cleaning Services **Status: Inactive** Positional Accuracy: Automatically positioned to the address	A12SW (W)	838	-	533636 189524
233	**Contemporary Trade Directory Entries** Name: Mems Building Supplies Location: 24, MOOREFIELD ROAD, TOTTENHAM, LONDON, N17 6PY Classification: Builders' Merchants **Status: Active** Positional Accuracy: Automatically positioned to the address	A17SW (NW)	849	-	533777 190088
234	**Contemporary Trade Directory Entries** Name: High Flyer Leather Fashions Ltd Location: Reform Row, London, N17 9SZ Classification: Leather Products - Manufacturers & Suppliers **Status: Inactive** Positional Accuracy: Manually positioned to the road within the address or location	A17NE (NW)	849	-	533937 190270
234	**Contemporary Trade Directory Entries** Name: Rella Ltd Location: Unit 2 Silver Indust Est,Reform Row, London, N17 9SZ Classification: Clothing & Fabrics - Manufacturers **Status: Inactive** Positional Accuracy: Manually positioned to the address or location	A17NE (NW)	850	-	533952 190284

Map ID	Details	Quadrant Reference (Compass Direction)	Estimated Distance From Site	Contact	NGR
234	**Contemporary Trade Directory Entries** Name: Caribbean Shipping Services Ltd Location: Unit 3, 560-568, High Road, London, N17 9TA Classification: Freight Forwarders **Status: Inactive** Positional Accuracy: Automatically positioned to the address	A17NE (NW)	883	-	533899 190282
234	**Contemporary Trade Directory Entries** Name: M J Cleaning Services London Location: Unit W35, 560-568, High Road, London, N17 9TA Classification: Commercial Cleaning Services **Status: Inactive** Positional Accuracy: Automatically positioned to the address	A17NE (NW)	884	-	533897 190282
235	**Contemporary Trade Directory Entries** Name: G W Commercial Cleaning Ltd Location: TOWN HALL APPROACH ROAD, TOTTENHAM, LONDON, N15 4RX Classification: Commercial Cleaning Services **Status: Active** Positional Accuracy: Automatically positioned to the address	A12SW (W)	852	-	533637 189396
236	**Contemporary Trade Directory Entries** Name: Peter'S Garage Location: 10 Page Green Rd, London, N15 4PG Classification: Garage Services **Status: Inactive** Positional Accuracy: Manually positioned to the road within the address or location	A7SE (SW)	860	-	534080 188798
236	**Contemporary Trade Directory Entries** Name: A B Motor'S Location: 10 Page Green Rd, London, N15 4PG Classification: Garage Services **Status: Inactive** Positional Accuracy: Manually positioned to the road within the address or location	A7SE (SW)	862	-	534078 188797
236	**Contemporary Trade Directory Entries** Name: Able 1 Scaffolding Location: Main Arch 1-2 Page Green Road, London, N15 4PG Classification: Scaffolding & Work Platforms **Status: Inactive** Positional Accuracy: Manually positioned within the geographical locality	A7SE (SW)	877	-	534068 188785
237	**Contemporary Trade Directory Entries** Name: All Thingz Nice Location: Town Hall Approach Rd, London, N15 4RX Classification: T-Shirts **Status: Inactive** Positional Accuracy: Manually positioned within the geographical locality	A12SW (W)	863	-	533641 189333
238	**Contemporary Trade Directory Entries** Name: Pearson & Brunlees Ltd Location: Coleraine Works, 18, Poynton Road, London, N17 9SN Classification: Printers **Status: Inactive** Positional Accuracy: Automatically positioned to the address	A18NW (N)	867	-	534489 190492
238	**Contemporary Trade Directory Entries** Name: Pearson & Brunlees Ltd Location: Coleraine Works, 18, Poynton Road, London, N17 9SN Classification: Printers **Status: Inactive** Positional Accuracy: Automatically positioned to the address	A18NW (N)	867	-	534489 190492
239	**Contemporary Trade Directory Entries** Name: Rubbish Removal London 4u Location: 31, Poynton Road, London, N17 9SH Classification: Rubbish Clearance **Status: Inactive** Positional Accuracy: Automatically positioned to the address	A18NW (N)	868	-	534347 190481
240	**Contemporary Trade Directory Entries** Name: Seven Sisters Foto Location: 252, High Road, London, N15 4AJ Classification: Photographic Processors **Status: Inactive** Positional Accuracy: Automatically positioned to the address	A7NW (SW)	869	-	533713 189143
240	**Contemporary Trade Directory Entries** Name: Houselondontrip Location: 41, Blenheim Rise, Talbot Road, London, N15 4TJ Classification: Seating Manufacturers **Status: Inactive** Positional Accuracy: Automatically positioned to the address	A7NW (SW)	898	-	533704 189100

Map ID	Details	Quadrant Reference (Compass Direction)	Estimated Distance From Site	Contact	NGR
241	**Contemporary Trade Directory Entries** Name: J A Coles (Removal Contractors) Ltd Location: 1, Norman Road, London, N15 4ND Classification: Road Haulage Services **Status: Inactive** Positional Accuracy: Automatically positioned to the address	A7SE (SW)	889	-	533918 188869
241	**Contemporary Trade Directory Entries** Name: D J Jeakins Transport Ltd Location: 1, Norman Road, London, N15 4ND Classification: Road Haulage Services **Status: Inactive** Positional Accuracy: Automatically positioned to the address	A7SE (SW)	889	-	533918 188869
241	**Contemporary Trade Directory Entries** Name: Fraser Hamilton Associates Location: 2, Norman Road, London, N15 4ND Classification: Printers **Status: Inactive** Positional Accuracy: Automatically positioned to the address	A7SE (SW)	894	-	533940 188846
241	**Contemporary Trade Directory Entries** Name: Stuck4words Location: 2, Norman Road, London, N15 4ND Classification: Greeting Card Publishers & Wholesalers **Status: Inactive** Positional Accuracy: Automatically positioned to the address	A7SE (SW)	894	-	533940 188846
242	**Contemporary Trade Directory Entries** Name: A Star Location: 541, High Road, London, N17 6SB Classification: Cleaning Services - Commercial **Status: Inactive** Positional Accuracy: Automatically positioned to the address	A17SE (NW)	891	-	533819 190213
243	**Contemporary Trade Directory Entries** Name: Car Technic Location: Unit 13, Stonebridge Centre, 51, Rangemoor Road, London, N15 4LP Classification: Garage Services **Status: Active** Positional Accuracy: Automatically positioned to the address	A7SE (SW)	894	-	534041 188780
243	**Contemporary Trade Directory Entries** Name: San Amvrosia Health Foods Ltd Location: TOTTENHAM, LONDON, N15 4LP Classification: Food Products - Manufacturers **Status: Active** Positional Accuracy: Automatically positioned to the address	A7SE (SW)	906	-	534022 188777
243	**Contemporary Trade Directory Entries** Name: W M Automotives Location: Stonebridge Centre, 51, Rangemoor Road, London, N15 4LP Classification: Car Engine Tuning & Diagnostic Services **Status: Active** Positional Accuracy: Automatically positioned to the address	A7SE (SW)	908	-	533995 188791
243	**Contemporary Trade Directory Entries** Name: Arda Foods Location: UNIT 2, STONEBRIDGE CENTRE, 51, RANGEMOOR ROAD, TOTTENHAM, LONDON, N15 4LP Classification: Distribution Services **Status: Active** Positional Accuracy: Automatically positioned to the address	A7SE (SW)	913	-	533992 188787
243	**Contemporary Trade Directory Entries** Name: Turpa Services Ltd Location: Unit 10, Stonebridge Centre, 51, Rangemoor Road, London, N15 4LP Classification: Commercial Cleaning Services **Status: Inactive** Positional Accuracy: Automatically positioned to the address	A7SE (SW)	916	-	534015 188770
243	**Contemporary Trade Directory Entries** Name: Turpa Services Ltd Location: Unit 10, Stonebridge Centre, 51, Rangemoor Road, London, N15 4LP Classification: Commercial Cleaning Services **Status: Inactive** Positional Accuracy: Automatically positioned to the address	A7SE (SW)	919	-	534015 188766

Map ID	Details	Quadrant Reference (Compass Direction)	Estimated Distance From Site	Contact	NGR
243	**Contemporary Trade Directory Entries** Name: Local Squirrel Location: Unit 7, Stonebridge Centre, 51, Rangemoor Road, London, N15 4LP Classification: Distribution Services **Status: Inactive** Positional Accuracy: Automatically positioned to the address	A7SE (SW)	934	-	533998 188760
243	**Contemporary Trade Directory Entries** Name: Neville'S Auto'S Location: Unit 14, Stonebridge Centre, 51, Rangemoor Road, London, N15 4LP Classification: Garage Services **Status: Inactive** Positional Accuracy: Automatically positioned to the address	A7SE (SW)	934	-	533998 188760
243	**Contemporary Trade Directory Entries** Name: San Amvrosia Health Foods Location: Unit 8, Stonebridge Centre, 51, Rangemoor Road, London, N15 4LP Classification: Food Products - Manufacturers **Status: Inactive** Positional Accuracy: Automatically positioned to the address	A7SE (SW)	934	-	533998 188760
243	**Contemporary Trade Directory Entries** Name: Alpine Frozen Deserts Location: Unit 3/4, Stonebridge Centre, 51, Rangemoor Road, London, N15 4LP Classification: Frozen Food Processors & Distributors **Status: Inactive** Positional Accuracy: Automatically positioned to the address	A7SE (SW)	934	-	533998 188760
243	**Contemporary Trade Directory Entries** Name: Amazing Beverage Co Location: Unit 2, Stonebridge Centre, 51, Rangemoor Road, London, N15 4LP Classification: Soft Drinks - Manufacturers **Status: Inactive** Positional Accuracy: Automatically positioned to the address	A7SE (SW)	934	-	533998 188760
244	**Contemporary Trade Directory Entries** Name: Seymour Colour Photography Location: Tottenham Enterprise Centre, 560-568, High Road, London, N17 9TA Classification: Photographic Processors **Status: Inactive** Positional Accuracy: Manually positioned to the address or location	A17NE (NW)	899	-	533887 190293
244	**Contemporary Trade Directory Entries** Name: Sabre Pest Control Location: 560-568, High Road, London, N17 9TA Classification: Pest & Vermin Control **Status: Inactive** Positional Accuracy: Manually positioned to the address or location	A17NE (NW)	899	-	533887 190293
244	**Contemporary Trade Directory Entries** Name: Blue Arrow Suppliers Ltd Professional Cleaners Location: 560-568, High Road, London, N17 9TA Classification: Cleaning Materials & Equipment **Status: Inactive** Positional Accuracy: Manually positioned to the address or location	A17NE (NW)	899	-	533887 190293
244	**Contemporary Trade Directory Entries** Name: Homeland Carpets Location: B,545 High Rd, London, N17 6SB Classification: Carpet & Fabric Proofing **Status: Inactive** Positional Accuracy: Manually positioned within the geographical locality	A17NE (NW)	925	-	533839 190283
244	**Contemporary Trade Directory Entries** Name: First Choice Drycleaners Location: 559, High Road, LONDON, N17 6SB Classification: Dry Cleaners **Status: Inactive** Positional Accuracy: Automatically positioned to the address	A17NE (NW)	932	-	533844 190299
245	**Contemporary Trade Directory Entries** Name: Sox Ltd Location: Blenheim Rise,Talbot Rd, London, N15 4TJ Classification: Clothing & Fabrics - Manufacturers **Status: Inactive** Positional Accuracy: Manually positioned to the address or location	A7NW (SW)	903	-	533719 189066
246	**Contemporary Trade Directory Entries** Name: Alome Print & Copy Services Location: 69, Arnold Road, London, N15 4JQ Classification: Printers **Status: Inactive** Positional Accuracy: Automatically positioned to the address	A12NW (W)	920	-	533555 189653

Map ID	Details	Quadrant Reference (Compass Direction)	Estimated Distance From Site	Contact	NGR
247	**Contemporary Trade Directory Entries** Name: R Mellis Location: 19a, Wakefield Road, London, N15 4NJ Classification: Non-Ferrous Metals **Status: Inactive** Positional Accuracy: Automatically positioned to the address	A7SW (SW)	936	-	533805 188908
248	**Contemporary Trade Directory Entries** Name: Goldmile Ltd Location: 5, Bernard Road, London, N15 4NE Classification: Textile Manufacturing **Status: Inactive** Positional Accuracy: Automatically positioned to the address	A7SE (SW)	939	-	533939 188791
248	**Contemporary Trade Directory Entries** Name: Rock Oil London Location: Unit 24, Bernard Road, LONDON, N15 4NE Classification: Fuel Dealers **Status: Inactive** Positional Accuracy: Automatically positioned to the address	A7SE (SW)	952	-	533921 188788
248	**Contemporary Trade Directory Entries** Name: Network Fashions Location: Unit 18, Enterprise Row, Rangemoor Road, London, N15 4LU Classification: Clothing & Fabrics - Manufacturers **Status: Inactive** Positional Accuracy: Automatically positioned to the address	A7SE (SW)	959	-	533937 188768
248	**Contemporary Trade Directory Entries** Name: Star Line International Ltd Location: Unit 20, Enterprise Row, Rangemoor Road, London, N15 4LU Classification: Freight Forwarders **Status: Inactive** Positional Accuracy: Automatically positioned to the address	A7SE (SW)	960	-	533923 188776
248	**Contemporary Trade Directory Entries** Name: Inspection Lighting Location: 17 Rangemoor Rd, London, N15 4NG Classification: Lighting Manufacturers **Status: Inactive** Positional Accuracy: Manually positioned to the address or location	A7SE (SW)	967	-	533940 188756
248	**Contemporary Trade Directory Entries** Name: Barbican Supplies Ltd Location: 27-30, Bernard Road, London, N15 4NE Classification: Meat - Wholesale **Status: Active** Positional Accuracy: Automatically positioned to the address	A7SE (SW)	973	-	533909 188770
248	**Contemporary Trade Directory Entries** Name: N O S Consultancy Location: 26 Bernard Rd, London, N15 4NE Classification: Dyers **Status: Inactive** Positional Accuracy: Manually positioned to the address or location	A7SE (SW)	979	-	533908 188764
248	**Contemporary Trade Directory Entries** Name: Rangemoor Discount Catering Equipment Location: Unit 12,Enterprise Row,Rangemoor Rd, London, N15 4LU Classification: Catering Equipment - Servicing & Repairs **Status: Inactive** Positional Accuracy: Manually positioned to the address or location	A7SE (SW)	980	-	533932 188746
248	**Contemporary Trade Directory Entries** Name: Q.S.S London Lts Location: Unit 7, Enterprise Row, Rangemoor Road, London, N15 4LU Classification: Laundry & Dry Cleaning Supplies **Status: Inactive** Positional Accuracy: Automatically positioned to the address	A7SE (SW)	982	-	533912 188758
248	**Contemporary Trade Directory Entries** Name: Marvin Engineering Co Location: Unit 11, Enterprise Row, Rangemoor Road, London, N15 4LU Classification: Precision Engineers **Status: Inactive** Positional Accuracy: Automatically positioned to the address	A7SE (SW)	997	-	533919 188734
249	**Contemporary Trade Directory Entries** Name: Deo Cutting Services Location: 6, Bruce Grove, London, N17 6RA Classification: Clothing & Fabrics - Manufacturers **Status: Inactive** Positional Accuracy: Automatically positioned in the proximity of the address	A17SW (NW)	947	-	533710 190164

Map ID	Details	Quadrant Reference (Compass Direction)	Estimated Distance From Site	Contact	NGR
250	**Contemporary Trade Directory Entries** Name: C B Tottenham Plumbing & Heating Spares Location: Unit 8,Rangemoor Rd, London, N15 4NG Classification: Heating Equipment - Sales & Service **Status: Inactive** Positional Accuracy: Manually positioned to the road within the address or location	A7SE (SW)	958	-	533876 188814
250	**Contemporary Trade Directory Entries** Name: Yumis Dry Cleaners Ltd Location: Unit 4, Rangemoor Road, London, N15 4NG Classification: Dry Cleaners **Status: Active** Positional Accuracy: Automatically positioned to the address	A7SE (SW)	972	-	533839 188827
250	**Contemporary Trade Directory Entries** Name: Screwfix Tottenham Location: 6, RANGEMOOR ROAD, TOTTENHAM, LONDON, N15 4NG Classification: Builders' Merchants **Status: Active** Positional Accuracy: Automatically positioned to the address	A7SE (SW)	982	-	533840 188812
251	**Contemporary Trade Directory Entries** Name: A G Footwear Location: 115, Bruce Grove, London, N17 6UR Classification: Footwear Manufacturers & Wholesale **Status: Inactive** Positional Accuracy: Automatically positioned to the address	A17SW (NW)	965	-	533736 190230
251	**Contemporary Trade Directory Entries** Name: Tottenham Vac Centre Location: 110, Bruce Grove, London, N17 6UR Classification: Vacuum Cleaners - Sales & Service **Status: Inactive** Positional Accuracy: Automatically positioned to the address	A17SW (NW)	993	-	533719 190252
252	**Contemporary Trade Directory Entries** Name: Bison Doodles Location: 91, Winchelsea Road, London, N17 6XL Classification: Greeting Card Publishers & Wholesalers **Status: Inactive** Positional Accuracy: Automatically positioned to the address	A12NW (W)	969	-	533530 189811
253	**Contemporary Trade Directory Entries** Name: Aba Foods Location: Unit 6, Morrison Yard, 551a, High Road, London, N17 6SB Classification: Food Products - Manufacturers **Status: Inactive** Positional Accuracy: Automatically positioned to the address	A17NW (NW)	983	-	533809 190336
254	**Fuel Station Entries** Name: Hale Road Service Station Location: Hale Road , Tottenham , London, Inner London, N17 9JL Brand: BP Premises Type: Not Applicable **Status: Obsolete** Positional Accuracy: Manually positioned to the address or location	A13NW (W)	113	9	534363 189610
255	**Fuel Station Entries** Name: Ferry Boat Filling Station Location: Ferry Lane , Tottenham Hale , London, Inner London, N17 9NG Brand: Obsolete Premises Type: Not Applicable **Status: Obsolete** Positional Accuracy: Automatically positioned to the address	A14SW (SE)	371	9	534841 189434
256	**Points of Interest - Commercial Services** Name: Mediterranean Flavour Ltd Location: Unit 3 Berol House, 25 Ashley Road, London, N17 9LJ Category: Transport, Storage and Delivery Class Code: Distribution and Haulage Positional Accuracy: Positioned to address or location	A13NW (NW)	113	8	534408 189704
257	**Points of Interest - Commercial Services** Name: Car Wash Location: Hale Road, London, N17 9LB Category: Personal, Consumer and other Services Class Code: Vehicle Cleaning Services Positional Accuracy: Positioned to address or location	A13NW (W)	113	8	534363 189610

Map ID	Details	Quadrant Reference (Compass Direction)	Estimated Distance From Site	Contact	NGR
257	**Points of Interest - Commercial Services** Name: Hale Road Connect Location: Hale, Road, London, N17 9LB Category: Personal, Consumer and other Services Class Code: Vehicle Cleaning Services Positional Accuracy: Positioned to address or location	A13NW (W)	148	8	534330 189623
257	**Points of Interest - Commercial Services** Name: B P Car Wash Location: Hale Road, Haringey, London, N17 9JL Category: Personal, Consumer and other Services Class Code: Vehicle Cleaning Services Positional Accuracy: Positioned to address or location	A13NW (W)	149	8	534329 189623
257	**Points of Interest - Commercial Services** Name: Abc Motors Location: 14 Hale Road, London, N17 9LB Category: Repair and Servicing Class Code: Vehicle Repair, Testing and Servicing Positional Accuracy: Positioned to address or location	A13SW (W)	150	8	534323 189567
257	**Points of Interest - Commercial Services** Name: Twenty Four Hour Recovery Location: 14 Hale Road, London, N17 9LB Category: Repair and Servicing Class Code: Vehicle Repair, Testing and Servicing Positional Accuracy: Positioned to address or location	A13SW (W)	150	8	534323 189567
257	**Points of Interest - Commercial Services** Name: Twenty Four Hour Recovery Location: 14 Hale Road, London, N17 9LB Category: Repair and Servicing Class Code: Vehicle Repair, Testing and Servicing Positional Accuracy: Positioned to address or location	A13SW (W)	150	8	534323 189567
258	**Points of Interest - Commercial Services** Name: Exel Foods Location: Unit 3b Mill Mead Industrial Centre, Mill Mead Road, London, N17 9QU Category: Transport, Storage and Delivery Class Code: Distribution and Haulage Positional Accuracy: Positioned to address or location	A13NE (NE)	274	8	534644 189860
259	**Points of Interest - Commercial Services** Name: Lukas Distribution Ltd Location: Unit 6, 189-191 Broad Lane, London, N15 4QT Category: Transport, Storage and Delivery Class Code: Distribution and Haulage Positional Accuracy: Positioned to address or location	A13SW (SW)	291	8	534225 189411
260	**Points of Interest - Commercial Services** Name: Hale Service Centre Location: Vehicle Repair Workshop Petrol Filling Station, Ferry Lane, Tottenham, London, N17 9NG Category: Repair and Servicing Class Code: Vehicle Repair, Testing and Servicing Positional Accuracy: Positioned to address or location	A14SW (SE)	369	8	534840 189435
261	**Points of Interest - Commercial Services** Name: Hogarth Representation Ltd Location: Unit 54 Millmead Business Centre, Mill Mead Road, Tottenham, London, N17 9QU Category: Transport, Storage and Delivery Class Code: Distribution and Haulage Positional Accuracy: Positioned to address or location	A13NE (NE)	371	8	534747 189907
261	**Points of Interest - Commercial Services** Name: Chiro Body Repairs Location: Unit 66 Millmead Business Centre, Mill Mead Road, Tottenham, London, N17 9QU Category: Repair and Servicing Class Code: Vehicle Repair, Testing and Servicing Positional Accuracy: Positioned to address or location	A13NE (NE)	371	8	534747 189906
261	**Points of Interest - Commercial Services** Name: Top Active Ltd Location: Units 52-54 Milmead Industrial Centre, Mill Mead Road, Tottenham, London, N17 9QU Category: Transport, Storage and Delivery Class Code: Distribution and Haulage Positional Accuracy: Positioned to address or location	A18SE (NE)	383	8	534729 189936

Map ID	Details	Quadrant Reference (Compass Direction)	Estimated Distance From Site	Contact	NGR
261	**Points of Interest - Commercial Services** Name: G Chiro Location: Unit 65/66 Mill Mead Industrial Centre, Mill Mead Road, London, N17 9QU Category: Repair and Servicing Class Code: Vehicle Repair, Testing and Servicing Positional Accuracy: Positioned to address or location	A18SE (NE)	383	8	534729 189936
262	**Points of Interest - Commercial Services** Name: Masrus Supply Ltd Location: Unit 8 The High Cross Centre, Fountayne Road, London, N15 4QN Category: Transport, Storage and Delivery Class Code: Distribution and Haulage Positional Accuracy: Positioned to address or location	A8NW (S)	473	8	534421 189092
263	**Points of Interest - Commercial Services** Name: Marson Imports Location: Unit 17 High Cross Centre, Fountayne Road, Tottenham, London, N15 4QN Category: Transport, Storage and Delivery Class Code: Distribution and Haulage Positional Accuracy: Positioned to address or location	A8NW (S)	506	8	534286 189093
263	**Points of Interest - Commercial Services** Name: Tee Transport Service Ltd Location: Room 125 Tudorleaf Business Centre, Fountayne Road, Tottenham, London, N15 4QL Category: Transport, Storage and Delivery Class Code: Distribution and Haulage Positional Accuracy: Positioned to address or location	A8NW (S)	506	8	534286 189093
263	**Points of Interest - Commercial Services** Name: Pride Autos Location: High Cross Centre, Fountayne Road, Tottenham, London, N15 4QN Category: Repair and Servicing Class Code: Vehicle Repair, Testing and Servicing Positional Accuracy: Positioned to address or location	A8NW (S)	506	8	534286 189093
263	**Points of Interest - Commercial Services** Name: Basse's Auto's Location: 2-4 Fountayne Road, London, N15 4QL Category: Repair and Servicing Class Code: Vehicle Repair, Testing and Servicing Positional Accuracy: Positioned to address or location	A8NW (S)	506	8	534286 189093
263	**Points of Interest - Commercial Services** Name: Basse's Auto's Location: 2-4 Fountayne Road, London, N15 4QL Category: Repair and Servicing Class Code: Vehicle Repair, Testing and Servicing Positional Accuracy: Positioned to address or location	A8NW (S)	506	8	534286 189093
263	**Points of Interest - Commercial Services** Name: R S M Motors Location: Unit 2 Fountayne Road, London, Greater London, N15 4QL Category: Repair and Servicing Class Code: Vehicle Repair, Testing and Servicing Positional Accuracy: Positioned to address or location	A8NW (S)	506	8	534288 189092
263	**Points of Interest - Commercial Services** Name: Swift Freights UK Location: Unit 6 Tudorleaf Business, Centre 2-8 Fountayne Road, London, N15 4QL Category: Transport, Storage and Delivery Class Code: Distribution and Haulage Positional Accuracy: Positioned to address or location	A8NW (S)	506	8	534286 189093
263	**Points of Interest - Commercial Services** Name: R S M Motors Location: Fountayne House 2-8, Fountayne Road, London, N15 4QL Category: Repair and Servicing Class Code: Vehicle Repair, Testing and Servicing Positional Accuracy: Positioned to address or location	A8NW (S)	507	8	534285 189092
263	**Points of Interest - Commercial Services** Name: Swift Freights Ltd Location: Unit 6, 2-8 Fountayne Rd, London, N15 4QL Category: Transport, Storage and Delivery Class Code: Distribution and Haulage Positional Accuracy: Positioned to address or location	A8NW (S)	507	8	534286 189092
263	**Points of Interest - Commercial Services** Name: R S M Motors Tottenham Location: Fountayne House 2-8, Fountayne Road, Tottenham, London, N15 4QL Category: Repair and Servicing Class Code: Vehicle Repair, Testing and Servicing Positional Accuracy: Positioned to address or location	A8NW (S)	507	8	534285 189092

Map ID	Details	Quadrant Reference (Compass Direction)	Estimated Distance From Site	Contact	NGR
263	**Points of Interest - Commercial Services** Name: Masrus Supply Ltd Location: Unit 8 The High Cross Centre, Fountayne Road, London, N15 4QN Category: Transport, Storage and Delivery Class Code: Distribution and Haulage Positional Accuracy: Positioned to address or location	A8NW (S)	570	8	534286 189025
264	**Points of Interest - Commercial Services** Name: Haringey Enterprise Recycling Enquiries Location: Contract House, Park View Road, London, N17 9AY Category: Recycling Services Class Code: Recycling, Reclamation and Disposal Positional Accuracy: Positioned to address or location	A18SW (N)	537	8	534459 190161
265	**Points of Interest - Commercial Services** Name: Blue Fenix Ltd Location: 26 Antill Road, London, N15 4AS Category: Transport, Storage and Delivery Class Code: Distribution and Haulage Positional Accuracy: Positioned to address or location	A7NE (SW)	591	8	534029 189172
266	**Points of Interest - Commercial Services** Name: G M S Autos Location: Unit 9 Gaunson House, Markfield Road, London, N15 4QQ Category: Repair and Servicing Class Code: Vehicle Repair, Testing and Servicing Positional Accuracy: Positioned to address or location	A8NW (S)	614	8	534264 188986
266	**Points of Interest - Commercial Services** Name: G M S Autos Ltd Location: Unit 9 Gaunson House, Markfield Road, London, N15 4QQ Category: Repair and Servicing Class Code: Vehicle Repair, Testing and Servicing Positional Accuracy: Positioned to address or location	A8NW (S)	614	8	534264 188986
266	**Points of Interest - Commercial Services** Name: R S M Motors Location: Unit 2 Imperial Works, Fountayne Road, London, N15 4QL Category: Repair and Servicing Class Code: Vehicle Repair, Testing and Servicing Positional Accuracy: Positioned to address or location	A8NW (S)	638	8	534303 188949
266	**Points of Interest - Commercial Services** Name: Falcon Speed Ltd Location: Markfield House 82, Markfield Road, London, N15 4QF Category: Transport, Storage and Delivery Class Code: Distribution and Haulage Positional Accuracy: Positioned to address or location	A8SW (S)	690	8	534247 188912
266	**Points of Interest - Commercial Services** Name: Diamond Haulage Ltd Location: 82 Markfield Road, London, N15 4QF Category: Transport, Storage and Delivery Class Code: Distribution and Haulage Positional Accuracy: Positioned to address or location	A8SW (S)	690	8	534247 188912
267	**Points of Interest - Commercial Services** Name: Kwik-Fit (GB) Limited Location: 32 Monument Way, London, N17 9NX Category: Repair and Servicing Class Code: Vehicle Repair, Testing and Servicing Positional Accuracy: Positioned to address or location	A12SE (W)	616	8	533860 189502
267	**Points of Interest - Commercial Services** Name: Kwik-Fit (GB) Limited Location: 32 Monument Way, Tottenham, London, N17 9NX Category: Repair and Servicing Class Code: Vehicle Repair, Testing and Servicing Positional Accuracy: Positioned to address or location	A12SE (W)	626	8	533850 189501
268	**Points of Interest - Commercial Services** Name: Advanced Autos Ltd Location: Tynemouth House, Tynemouth Road, London, N15 4AT Category: Repair and Servicing Class Code: Vehicle Repair, Testing and Servicing Positional Accuracy: Positioned to address or location	A7NE (SW)	629	8	533943 189224
269	**Points of Interest - Commercial Services** Name: Bis Enterprises Ltd Location: Unit 9 2, Somerset Road, London, N17 9EJ Category: Transport, Storage and Delivery Class Code: Distribution and Haulage Positional Accuracy: Positioned to address or location	A12NE (W)	632	8	533842 189631

Map ID	Details	Quadrant Reference (Compass Direction)	Estimated Distance From Site	Contact	NGR
269	**Points of Interest - Commercial Services** Name: Bis Enterprises Ltd Location: Unit 9 2, Somerset Road, London, N17 9EJ Category: Transport, Storage and Delivery Class Code: Distribution and Haulage Positional Accuracy: Positioned to address or location	A12NE (W)	632	8	533842 189631
270	**Points of Interest - Commercial Services** Name: Tills Location: 3 Burbridge Way, London, N17 9AH Category: Repair and Servicing Class Code: Vehicle Repair, Testing and Servicing Positional Accuracy: Positioned to address or location	A17SE (NW)	648	8	534018 190071
271	**Points of Interest - Commercial Services** Name: A B C Motors Location: 4 Rainbow Works 21, Markfield Road, Tottenham, London, N15 4RG Category: Repair and Servicing Class Code: Vehicle Repair, Testing and Servicing Positional Accuracy: Positioned to address or location	A8NW (SW)	662	8	534191 188964
272	**Points of Interest - Commercial Services** Name: S P S Car Repairs Location: Vehicle Repair Workshop at Rear 406, High Road, Tottenham, London, N17 9JB Category: Repair and Servicing Class Code: Vehicle Repair, Testing and Servicing Positional Accuracy: Positioned to address or location	A12NE (W)	679	8	533835 189821
272	**Points of Interest - Commercial Services** Name: S P S Car Repairs Location: 406 High Road, London, N17 9JB Category: Repair and Servicing Class Code: Vehicle Repair, Testing and Servicing Positional Accuracy: Positioned to address or location	A12NW (W)	699	8	533814 189822
272	**Points of Interest - Commercial Services** Name: S P S Motors Location: 406 High Road, London, N17 9JB Category: Repair and Servicing Class Code: Vehicle Repair, Testing and Servicing Positional Accuracy: Positioned to address or location	A12NW (W)	699	8	533814 189822
273	**Points of Interest - Commercial Services** Name: Transp Shipping Ltd Location: 87a Broad Lane, Tottenham, London, N15 4DW Category: Transport, Storage and Delivery Class Code: Distribution and Haulage Positional Accuracy: Positioned to address or location	A7NE (SW)	705	8	533969 189070
274	**Points of Interest - Commercial Services** Name: T & A Shipping Location: Unit 3a Rosebery Industrial Park, Rosebery Avenue, Tottenham, London, N17 9SR Category: Transport, Storage and Delivery Class Code: Distribution and Haulage Positional Accuracy: Positioned to address or location	A18NE (N)	712	8	534632 190324
274	**Points of Interest - Commercial Services** Name: G S Metaltech Security & Catering Specialists Location: Unit 7A Rosebery Industrial Park, Rosebery Avenue, London, N17 9SR Category: Construction Services Class Code: Metalworkers Including Blacksmiths Positional Accuracy: Positioned to address or location	A18NE (N)	752	8	534640 190363
274	**Points of Interest - Commercial Services** Name: G S Metal Tech Location: Unit 7a Rosebery Industrial Park, Rosebery Avenue, Tottenham, London, N17 9SR Category: Construction Services Class Code: Metalworkers Including Blacksmiths Positional Accuracy: Positioned to address or location	A18NE (N)	752	8	534640 190363
274	**Points of Interest - Commercial Services** Name: Aco Location: Unit 6 Rosebery Industrial Park, Rosebery Avenue, London, N17 9SR Category: Construction Services Class Code: Metalworkers Including Blacksmiths Positional Accuracy: Positioned to address or location	A18NE (N)	752	8	534618 190367

Map ID	Details	Quadrant Reference (Compass Direction)	Estimated Distance From Site	Contact	NGR
274	**Points of Interest - Commercial Services** Name: Roshview International Location: Unit 10a Rosebery Industrial Park, Rosebery Avenue, London, N17 9SR Category: Transport, Storage and Delivery Class Code: Distribution and Haulage Positional Accuracy: Positioned to address or location	A18NE (N)	781	8	534648 190391
274	**Points of Interest - Commercial Services** Name: Roshview International Ltd Location: Unit 10a Rosebery Industrial Park, Rosebery Avenue, London, N17 9SR Category: Transport, Storage and Delivery Class Code: Distribution and Haulage Positional Accuracy: Positioned to address or location	A18NE (N)	781	8	534648 190391
275	**Points of Interest - Commercial Services** Name: One Stop Garage Location: 7 Constable Crescent, London, N15 4QZ Category: Repair and Servicing Class Code: Vehicle Repair, Testing and Servicing Positional Accuracy: Positioned to address or location	A8SW (SW)	784	8	534163 188843
275	**Points of Interest - Commercial Services** Name: Autodeutsche Location: 7 Constable Crescent, Tottenham, London, N15 4QZ Category: Repair and Servicing Class Code: Vehicle Repair, Testing and Servicing Positional Accuracy: Positioned to address or location	A8SW (SW)	784	8	534163 188843
276	**Points of Interest - Commercial Services** Name: North London Coachworks Location: 10 St. Loy's Road, London, N17 6UA Category: Repair and Servicing Class Code: Vehicle Repair, Testing and Servicing Positional Accuracy: Positioned to address or location	A17SW (NW)	809	8	533749 189954
276	**Points of Interest - Commercial Services** Name: North London Coach Work Location: 10 St Loys Road, Tottenham, London, N17 6UA Category: Repair and Servicing Class Code: Vehicle Repair, Testing and Servicing Positional Accuracy: Positioned to address or location	A17SW (NW)	809	8	533749 189954
276	**Points of Interest - Commercial Services** Name: Sovereign Garage Location: 10 St. Loy's Road, London, N17 6UA Category: Repair and Servicing Class Code: Vehicle Repair, Testing and Servicing Positional Accuracy: Positioned to address or location	A17SW (NW)	809	8	533749 189954
277	**Points of Interest - Commercial Services** Name: Andreas Location: 34 Herbert Road, London, N15 4PE Category: Construction Services Class Code: Metalworkers Including Blacksmiths Positional Accuracy: Positioned to address or location	A7NE (SW)	809	8	533973 188928
277	**Points of Interest - Commercial Services** Name: Andreas Metal Works Location: 34 Herbert Road, London, N15 4PE Category: Construction Services Class Code: Metalworkers Including Blacksmiths Positional Accuracy: Positioned to address or location	A7NE (SW)	809	8	533973 188928
277	**Points of Interest - Commercial Services** Name: D J Jeakins Transport Ltd Location: 1 Norman Road, London, N15 4ND Category: Transport, Storage and Delivery Class Code: Distribution and Haulage Positional Accuracy: Positioned to address or location	A7SE (SW)	889	8	533918 188869
278	**Points of Interest - Commercial Services** Name: IMO - arc Clean Car Centres Location: Broad Lane, London, N15 4DW Category: Personal, Consumer and other Services Class Code: Vehicle Cleaning Services Positional Accuracy: Positioned to address or location	A7NW (SW)	849	8	533815 189026
279	**Points of Interest - Commercial Services** Name: Everton Forbes Shipping Services Ltd Location: 550 High Road, London, N17 9SY Category: Transport, Storage and Delivery Class Code: Distribution and Haulage Positional Accuracy: Positioned to address or location	A17SE (NW)	876	8	533869 190245

Map ID	Details	Quadrant Reference (Compass Direction)	Estimated Distance From Site	Contact	NGR
279	**Points of Interest - Commercial Services** Name: Van Uden Reibel Ltd Location: Grove Business Centre 560-568, High Road, Tottenham, London, N17 9TA Category: Transport, Storage and Delivery Class Code: Distribution and Haulage Positional Accuracy: Positioned to address or location	A17NE (NW)	891	8	533891 190286
279	**Points of Interest - Commercial Services** Name: Valentine Enterprises Ltd Location: 560 High Road, London, N17 9TA Category: Transport, Storage and Delivery Class Code: Distribution and Haulage Positional Accuracy: Positioned to address or location	A17NE (NW)	899	8	533887 190293
279	**Points of Interest - Commercial Services** Name: Sabre Pest Control Location: 560-568 High Road, London, N17 9TA Category: Contract Services Class Code: Pest and Vermin Control Positional Accuracy: Positioned to address or location	A17NE (NW)	899	8	533887 190293
279	**Points of Interest - Commercial Services** Name: Sabre Pest Control Location: 560-568 High Road, London, Greater London, N17 9TA Category: Contract Services Class Code: Pest and Vermin Control Positional Accuracy: Positioned to address or location	A17NE (NW)	899	8	533887 190293
279	**Points of Interest - Commercial Services** Name: H & J Haulage UK Ltd Location: 560 High Road, London, N17 9TA Category: Transport, Storage and Delivery Class Code: Distribution and Haulage Positional Accuracy: Positioned to address or location	A17NE (NW)	899	8	533887 190293
279	**Points of Interest - Commercial Services** Name: Caribbean Shipping Services Ltd Location: Unit 3 560-568, High Road, London, N17 9TA Category: Transport, Storage and Delivery Class Code: Distribution and Haulage Positional Accuracy: Positioned to address or location	A17NE (NW)	900	8	533886 190293
280	**Points of Interest - Commercial Services** Name: H P Repairs Location: Arch 1-2 Page Green Road, London, N15 4PG Category: Repair and Servicing Class Code: Vehicle Repair, Testing and Servicing Positional Accuracy: Positioned to address or location	A7SE (SW)	883	8	534059 188783
280	**Points of Interest - Commercial Services** Name: Car Technic Location: Unit 13 Stonebridge Centre 51, Rangemoor Road, Tottenham, London, N15 4LP Category: Repair and Servicing Class Code: Vehicle Repair, Testing and Servicing Positional Accuracy: Positioned to address or location	A7SE (SW)	898	8	534042 188776
280	**Points of Interest - Commercial Services** Name: Local Squirrel Location: Unit 7 Stonebridge Centre 51, Rangemoor Road, London, N15 4LP Category: Transport, Storage and Delivery Class Code: Distribution and Haulage Positional Accuracy: Positioned to address or location	A7SE (SW)	900	8	534027 188781
280	**Points of Interest - Commercial Services** Name: First Edition Location: Unit 7 Stonebridge Centre 51, Rangemoor Road, London, N15 4LP Category: Transport, Storage and Delivery Class Code: Distribution and Haulage Positional Accuracy: Positioned to address or location	A7SE (SW)	900	8	534027 188781
280	**Points of Interest - Commercial Services** Name: W M Automotives Location: Stonebridge Centre 51, Rangemoor Road, Tottenham, London, N15 4LP Category: Repair and Servicing Class Code: Vehicle Repair, Testing and Servicing Positional Accuracy: Positioned to address or location	A7SE (SW)	908	8	533995 188791

Map ID	Details	Quadrant Reference (Compass Direction)	Estimated Distance From Site	Contact	NGR
280	**Points of Interest - Commercial Services** Name: Arda Foods Location: Unit 2 Stonebridge Centre 51, Rangemoor Road, Tottenham, London, N15 4LP Category: Transport, Storage and Delivery Class Code: Distribution and Haulage Positional Accuracy: Positioned to address or location	A7SE (SW)	913	8	533992 188787
280	**Points of Interest - Commercial Services** Name: W M Automotives Location: Unit 13 Stonebridge Centre 51, Rangemoor Road, London, N15 4LP Category: Repair and Servicing Class Code: Vehicle Repair, Testing and Servicing Positional Accuracy: Positioned to address or location	A7SE (SW)	934	8	533998 188760
280	**Points of Interest - Commercial Services** Name: Rock Oil Location: Unit 24, Bernard Road, London, N15 4NE Category: Repair and Servicing Class Code: Vehicle Repair, Testing and Servicing Positional Accuracy: Positioned to address or location	A7SE (SW)	952	8	533921 188788
280	**Points of Interest - Commercial Services** Name: Rock Oil London Location: Unit 24, Bernard Road, London, N15 4NE Category: Repair and Servicing Class Code: Vehicle Repair, Testing and Servicing Positional Accuracy: Positioned to address or location	A7SE (SW)	952	8	533921 188788
281	**Points of Interest - Commercial Services** Name: What's Up Information Location: Town Hall Approach Road, London, N15 4RX Category: Transport, Storage and Delivery Class Code: Distribution and Haulage Positional Accuracy: Positioned to address or location	A12SW (W)	926	8	533567 189371
282	**Points of Interest - Manufacturing and Production** Name: Works Location: Not Supplied Category: Industrial Features Class Code: Unspecified Works Or Factories Positional Accuracy: Positioned to an adjacent address or location	A13NW (NW)	55	8	534428 189622
282	**Points of Interest - Manufacturing and Production** Name: Works Location: N17 Category: Industrial Features Class Code: Unspecified Works Or Factories Positional Accuracy: Positioned to an adjacent address or location	A13NW (NW)	55	8	534428 189622
282	**Points of Interest - Manufacturing and Production** Name: Factory Location: Not Supplied Category: Industrial Features Class Code: Unspecified Works Or Factories Positional Accuracy: Positioned to an adjacent address or location	A13NW (NW)	85	8	534422 189678
282	**Points of Interest - Manufacturing and Production** Name: Factory Location: N17 Category: Industrial Features Class Code: Unspecified Works Or Factories Positional Accuracy: Positioned to address or location	A13NW (NW)	107	8	534406 189693
282	**Points of Interest - Manufacturing and Production** Name: Works Location: Not Supplied Category: Industrial Features Class Code: Unspecified Works Or Factories Positional Accuracy: Positioned to an adjacent address or location	A13NW (NW)	170	8	534357 189732
282	**Points of Interest - Manufacturing and Production** Name: Works Location: N17 Category: Industrial Features Class Code: Unspecified Works Or Factories Positional Accuracy: Positioned to an adjacent address or location	A13NW (NW)	170	8	534357 189732
283	**Points of Interest - Manufacturing and Production** Name: Factory Location: Not Supplied Category: Industrial Features Class Code: Unspecified Works Or Factories Positional Accuracy: Positioned to an adjacent address or location	A13NW (N)	151	8	534457 189773

Map ID	Details	Quadrant Reference (Compass Direction)	Estimated Distance From Site	Contact	NGR
283	**Points of Interest - Manufacturing and Production** Name: Factory Location: N17 Category: Industrial Features Class Code: Unspecified Works Or Factories Positional Accuracy: Positioned to address or location	A13NW (N)	156	8	534448 189775
284	**Points of Interest - Manufacturing and Production** Name: Lockwood Industrial Park Location: N17 Category: Industrial Features Class Code: Business Parks and Industrial Estates Positional Accuracy: Positioned to an adjacent address or location	A13NE (NE)	243	8	534680 189794
284	**Points of Interest - Manufacturing and Production** Name: Lockwood Industrial Park Location: N17 Category: Industrial Features Class Code: Business Parks and Industrial Estates Positional Accuracy: Positioned to an adjacent address or location	A13NE (NE)	255	8	534698 189793
285	**Points of Interest - Manufacturing and Production** Name: Lee Valley Technopark Location: N17 Category: Industrial Features Class Code: Business Parks and Industrial Estates Positional Accuracy: Positioned to an adjacent address or location	A13NW (N)	253	8	534490 189878
286	**Points of Interest - Manufacturing and Production** Name: Works Location: Not Supplied Category: Industrial Features Class Code: Unspecified Works Or Factories Positional Accuracy: Positioned to an adjacent address or location	A13SW (SW)	293	8	534224 189409
286	**Points of Interest - Manufacturing and Production** Name: Works Location: N15 Category: Industrial Features Class Code: Unspecified Works Or Factories Positional Accuracy: Positioned to an adjacent address or location	A13SW (SW)	296	8	534220 189409
287	**Points of Interest - Manufacturing and Production** Name: Millmead Business Centre Location: Millmead Business Centre, Mill Mead Road, Tottenham, London, N17 9QU Category: Industrial Features Class Code: Business Parks and Industrial Estates Positional Accuracy: Positioned to address or location	A13NE (NE)	371	8	534747 189906
287	**Points of Interest - Manufacturing and Production** Name: Millmead Industrial Centre Location: N17 Category: Industrial Features Class Code: Business Parks and Industrial Estates Positional Accuracy: Positioned to an adjacent address or location	A18SE (NE)	376	8	534696 189948
287	**Points of Interest - Manufacturing and Production** Name: Millmead Business Centre Location: N17 Category: Industrial Features Class Code: Business Parks and Industrial Estates Positional Accuracy: Positioned to an adjacent address or location	A13NE (NE)	379	8	534754 189911
287	**Points of Interest - Manufacturing and Production** Name: Industrial Centre Location: N17 Category: Industrial Features Class Code: Business Parks and Industrial Estates Positional Accuracy: Positioned to an adjacent address or location	A18SE (NE)	408	8	534704 189980
288	**Points of Interest - Manufacturing and Production** Name: Fountayne Business Centre Location: N15 Category: Industrial Features Class Code: Business Parks and Industrial Estates Positional Accuracy: Positioned to an adjacent address or location	A8NW (SW)	393	8	534280 189221
289	**Points of Interest - Manufacturing and Production** Name: Tank Location: N15 Category: Industrial Features Class Code: Tanks (Generic) Positional Accuracy: Positioned to an adjacent address or location	A8NW (S)	526	8	534351 189052

Map ID	Details	Quadrant Reference (Compass Direction)	Estimated Distance From Site	Contact	NGR
289	**Points of Interest - Manufacturing and Production** Name: Works Location: Not Supplied Category: Industrial Features Class Code: Unspecified Works Or Factories Positional Accuracy: Positioned to an adjacent address or location	A8NW (S)	557	8	534340 189022
289	**Points of Interest - Manufacturing and Production** Name: Factory Location: Not Supplied Category: Industrial Features Class Code: Unspecified Works Or Factories Positional Accuracy: Positioned to an adjacent address or location	A8NW (S)	592	8	534282 189003
290	**Points of Interest - Manufacturing and Production** Name: Tank Location: N15 Category: Industrial Features Class Code: Tanks (Generic) Positional Accuracy: Positioned to address or location	A8NW (SW)	555	8	534235 189062
290	**Points of Interest - Manufacturing and Production** Name: Tank Location: N15 Category: Industrial Features Class Code: Tanks (Generic) Positional Accuracy: Positioned to address or location	A8NW (SW)	557	8	534230 189062
290	**Points of Interest - Manufacturing and Production** Name: Tank Location: N15 Category: Industrial Features Class Code: Tanks (Generic) Positional Accuracy: Positioned to address or location	A8NW (SW)	558	8	534236 189058
290	**Points of Interest - Manufacturing and Production** Name: Tank Location: N15 Category: Industrial Features Class Code: Tanks (Generic) Positional Accuracy: Positioned to address or location	A8NW (SW)	560	8	534226 189061
290	**Points of Interest - Manufacturing and Production** Name: Tank Location: N15 Category: Industrial Features Class Code: Tanks (Generic) Positional Accuracy: Positioned to address or location	A8NW (SW)	561	8	534231 189057
290	**Points of Interest - Manufacturing and Production** Name: Tank Location: N15 Category: Industrial Features Class Code: Tanks (Generic) Positional Accuracy: Positioned to address or location	A8NW (SW)	564	8	534227 189056
290	**Points of Interest - Manufacturing and Production** Name: Tanks Location: N15 Category: Industrial Features Class Code: Tanks (Generic) Positional Accuracy: Positioned to an adjacent address or location	A8NW (SW)	566	8	534233 189051
291	**Points of Interest - Manufacturing and Production** Name: Works Location: Not Supplied Category: Industrial Features Class Code: Unspecified Works Or Factories Positional Accuracy: Positioned to an adjacent address or location	A18SE (N)	581	8	534634 190190
291	**Points of Interest - Manufacturing and Production** Name: Works Location: N17 Category: Industrial Features Class Code: Unspecified Works Or Factories Positional Accuracy: Positioned to an adjacent address or location	A18SE (N)	584	8	534632 190193
292	**Points of Interest - Manufacturing and Production** Name: Factory Location: N15 Category: Industrial Features Class Code: Unspecified Works Or Factories Positional Accuracy: Positioned to an adjacent address or location	A8NW (S)	595	8	534277 189002

Map ID	Details	Quadrant Reference (Compass Direction)	Estimated Distance From Site	Contact	NGR
292	**Points of Interest - Manufacturing and Production** Name: Factory Location: N15 Category: Industrial Features Class Code: Unspecified Works Or Factories Positional Accuracy: Positioned to an adjacent address or location	A8NW (SW)	603	8	534242 189006
292	**Points of Interest - Manufacturing and Production** Name: Factory Location: Not Supplied Category: Industrial Features Class Code: Unspecified Works Or Factories Positional Accuracy: Positioned to an adjacent address or location	A8NW (SW)	604	8	534241 189006
292	**Points of Interest - Manufacturing and Production** Name: Works Location: N15 Category: Industrial Features Class Code: Unspecified Works Or Factories Positional Accuracy: Positioned to an adjacent address or location	A8NW (S)	645	8	534230 188966
292	**Points of Interest - Manufacturing and Production** Name: Works Location: Not Supplied Category: Industrial Features Class Code: Unspecified Works Or Factories Positional Accuracy: Positioned to an adjacent address or location	A8NW (S)	646	8	534230 188965
292	**Points of Interest - Manufacturing and Production** Name: Rainbow Works Location: Not Supplied Category: Industrial Features Class Code: Unspecified Works Or Factories Positional Accuracy: Positioned to an adjacent address or location	A8NW (SW)	653	8	534175 188982
292	**Points of Interest - Manufacturing and Production** Name: Rainbow Works Location: N15 Category: Industrial Features Class Code: Unspecified Works Or Factories Positional Accuracy: Positioned to an adjacent address or location	A8NW (SW)	659	8	534167 188980
292	**Points of Interest - Manufacturing and Production** Name: Works Location: Not Supplied Category: Industrial Features Class Code: Unspecified Works Or Factories Positional Accuracy: Positioned to an adjacent address or location	A8NW (S)	662	8	534233 188946
292	**Points of Interest - Manufacturing and Production** Name: Works Location: N15 Category: Industrial Features Class Code: Unspecified Works Or Factories Positional Accuracy: Positioned to an adjacent address or location	A8NW (S)	662	8	534233 188946
292	**Points of Interest - Manufacturing and Production** Name: Works Location: Not Supplied Category: Industrial Features Class Code: Unspecified Works Or Factories Positional Accuracy: Positioned to an adjacent address or location	A8NW (S)	675	8	534239 188930
292	**Points of Interest - Manufacturing and Production** Name: Works Location: N15 Category: Industrial Features Class Code: Unspecified Works Or Factories Positional Accuracy: Positioned to an adjacent address or location	A8NW (S)	675	8	534239 188930
292	**Points of Interest - Manufacturing and Production** Name: Works Location: Not Supplied Category: Industrial Features Class Code: Unspecified Works Or Factories Positional Accuracy: Positioned to an adjacent address or location	A8SW (S)	688	8	534243 188915
292	**Points of Interest - Manufacturing and Production** Name: Works Location: N15 Category: Industrial Features Class Code: Unspecified Works Or Factories Positional Accuracy: Positioned to an adjacent address or location	A8SW (S)	688	8	534243 188915

Map ID	Details	Quadrant Reference (Compass Direction)	Estimated Distance From Site	Contact	NGR
293	**Points of Interest - Manufacturing and Production** Name: Works Location: Not Supplied Category: Industrial Features Class Code: Unspecified Works Or Factories Positional Accuracy: Positioned to an adjacent address or location	A8NW (S)	616	8	534325 188965
293	**Points of Interest - Manufacturing and Production** Name: Works Location: N15 Category: Industrial Features Class Code: Unspecified Works Or Factories Positional Accuracy: Positioned to an adjacent address or location	A8NW (S)	619	8	534320 188964
294	**Points of Interest - Manufacturing and Production** Name: Works Location: Not Supplied Category: Industrial Features Class Code: Unspecified Works Or Factories Positional Accuracy: Positioned to an adjacent address or location	A7NE (SW)	618	8	533968 189207
294	**Points of Interest - Manufacturing and Production** Name: Works Location: N15 Category: Industrial Features Class Code: Unspecified Works Or Factories Positional Accuracy: Positioned to an adjacent address or location	A7NE (SW)	621	8	533965 189206
295	**Points of Interest - Manufacturing and Production** Name: Works Location: Not Supplied Category: Industrial Features Class Code: Unspecified Works Or Factories Positional Accuracy: Positioned to an adjacent address or location	A17SE (NW)	714	8	534029 190172
295	**Points of Interest - Manufacturing and Production** Name: Works Location: N17 Category: Industrial Features Class Code: Unspecified Works Or Factories Positional Accuracy: Positioned to an adjacent address or location	A17SE (NW)	718	8	534023 190171
295	**Points of Interest - Manufacturing and Production** Name: Works Location: Not Supplied Category: Industrial Features Class Code: Unspecified Works Or Factories Positional Accuracy: Positioned to an adjacent address or location	A17SE (NW)	766	8	533959 190178
295	**Points of Interest - Manufacturing and Production** Name: Works Location: N17 Category: Industrial Features Class Code: Unspecified Works Or Factories Positional Accuracy: Positioned to an adjacent address or location	A17SE (NW)	766	8	533959 190178
296	**Points of Interest - Manufacturing and Production** Name: Rosebery Industrial Park Location: N17 Category: Industrial Features Class Code: Business Parks and Industrial Estates Positional Accuracy: Positioned to an adjacent address or location	A18NE (N)	721	8	534578 190340
296	**Points of Interest - Manufacturing and Production** Name: Rosebery Industrial Park Location: N17 Category: Industrial Features Class Code: Business Parks and Industrial Estates Positional Accuracy: Positioned to an adjacent address or location	A18NE (N)	724	8	534599 190341
297	**Points of Interest - Manufacturing and Production** Name: Fast Trust Services Ltd Location: 73c Broad Lane, London, N15 4DW Category: Industrial Features Class Code: Business Parks and Industrial Estates Positional Accuracy: Positioned to address or location	A7NE (SW)	736	8	533935 189061
298	**Points of Interest - Manufacturing and Production** Name: Works Location: N17 Category: Industrial Features Class Code: Unspecified Works Or Factories Positional Accuracy: Positioned to an adjacent address or location	A12NW (W)	742	8	533731 189593

Map ID	Details	Quadrant Reference (Compass Direction)	Estimated Distance From Site	Contact	NGR
298	**Points of Interest - Manufacturing and Production** Name: Works Location: Not Supplied Category: Industrial Features Class Code: Unspecified Works Or Factories Positional Accuracy: Positioned to an adjacent address or location	A12NW (W)	743	8	533730 189593
299	**Points of Interest - Manufacturing and Production** Name: Works Location: Not Supplied Category: Industrial Features Class Code: Unspecified Works Or Factories Positional Accuracy: Positioned to an adjacent address or location	A8SW (S)	744	8	534211 188867
299	**Points of Interest - Manufacturing and Production** Name: Works Location: N15 Category: Industrial Features Class Code: Unspecified Works Or Factories Positional Accuracy: Positioned to an adjacent address or location	A8SW (S)	744	8	534211 188867
299	**Points of Interest - Manufacturing and Production** Name: Works Location: Not Supplied Category: Industrial Features Class Code: Unspecified Works Or Factories Positional Accuracy: Positioned to an adjacent address or location	A8SW (SW)	747	8	534153 188888
299	**Points of Interest - Manufacturing and Production** Name: Works Location: N15 Category: Industrial Features Class Code: Unspecified Works Or Factories Positional Accuracy: Positioned to an adjacent address or location	A8SW (SW)	748	8	534153 188887
299	**Points of Interest - Manufacturing and Production** Name: Works Location: N15 Category: Industrial Features Class Code: Unspecified Works Or Factories Positional Accuracy: Positioned to an adjacent address or location	A8SW (SW)	786	8	534165 188840
299	**Points of Interest - Manufacturing and Production** Name: Works Location: Not Supplied Category: Industrial Features Class Code: Unspecified Works Or Factories Positional Accuracy: Positioned to an adjacent address or location	A8SW (SW)	787	8	534165 188839
299	**Points of Interest - Manufacturing and Production** Name: Factory Location: Not Supplied Category: Industrial Features Class Code: Unspecified Works Or Factories Positional Accuracy: Positioned to an adjacent address or location	A7SE (SW)	826	8	534109 188822
299	**Points of Interest - Manufacturing and Production** Name: Factory Location: N15 Category: Industrial Features Class Code: Unspecified Works Or Factories Positional Accuracy: Positioned to address or location	A7SE (SW)	826	8	534107 188823
300	**Points of Interest - Manufacturing and Production** Name: Works Location: Not Supplied Category: Industrial Features Class Code: Unspecified Works Or Factories Positional Accuracy: Positioned to an adjacent address or location	A17SW (NW)	811	8	533775 190010
300	**Points of Interest - Manufacturing and Production** Name: Works Location: N17 Category: Industrial Features Class Code: Unspecified Works Or Factories Positional Accuracy: Positioned to an adjacent address or location	A17SW (NW)	811	8	533775 190010
301	**Points of Interest - Manufacturing and Production** Name: Silver Industrial Estate Location: N17 Category: Industrial Features Class Code: Business Parks and Industrial Estates Positional Accuracy: Positioned to an adjacent address or location	A17NE (NW)	848	8	533972 190298

Map ID	Details	Quadrant Reference (Compass Direction)	Estimated Distance From Site	Contact	NGR
301	**Points of Interest - Manufacturing and Production** Name: Works Location: N17 Category: Industrial Features Class Code: Unspecified Works Or Factories Positional Accuracy: Positioned to an adjacent address or location	A17SE (NW)	855	8	533884 190230
301	**Points of Interest - Manufacturing and Production** Name: Tottenham Enterprise Centre Location: N17 Category: Industrial Features Class Code: Business Parks and Industrial Estates Positional Accuracy: Positioned to an adjacent address or location	A17NE (NW)	891	8	533894 190288
301	**Points of Interest - Manufacturing and Production** Name: Lenta Business Centres Location: 560-568 High Road, London, N17 9TA Category: Industrial Features Class Code: Business Parks and Industrial Estates Positional Accuracy: Positioned to address or location	A17NE (NW)	899	8	533887 190293
301	**Points of Interest - Manufacturing and Production** Name: Mansion House Properties Finance Location: Unit W51 560-568, High Road, London, N17 9TA Category: Industrial Features Class Code: Business Parks and Industrial Estates Positional Accuracy: Positioned to address or location	A17NE (NW)	899	8	533887 190293
301	**Points of Interest - Manufacturing and Production** Name: Lenta Business Centres Location: 560-568 High Road, London, N17 9TA Category: Industrial Features Class Code: Business Parks and Industrial Estates Positional Accuracy: Positioned to address or location	A17NE (NW)	900	8	533886 190293
302	**Points of Interest - Manufacturing and Production** Name: Tottenham Green Enterprise Centre Location: The Old Fire Station, Town Hall Approach Road, London, N15 4RX Category: Industrial Features Class Code: Business Parks and Industrial Estates Positional Accuracy: Positioned to address or location	A12SW (W)	863	8	533641 189333
303	**Points of Interest - Manufacturing and Production** Name: Works Location: N15 Category: Industrial Features Class Code: Unspecified Works Or Factories Positional Accuracy: Positioned to an adjacent address or location	A7SE (SW)	866	8	533946 188876
303	**Points of Interest - Manufacturing and Production** Name: Works Location: Not Supplied Category: Industrial Features Class Code: Unspecified Works Or Factories Positional Accuracy: Positioned to an adjacent address or location	A7SE (SW)	867	8	533946 188875
303	**Points of Interest - Manufacturing and Production** Name: Tank Location: N15 Category: Industrial Features Class Code: Tanks (Generic) Positional Accuracy: Positioned to an adjacent address or location	A7SE (SW)	872	8	533935 188877
303	**Points of Interest - Manufacturing and Production** Name: Works Location: N15 Category: Industrial Features Class Code: Unspecified Works Or Factories Positional Accuracy: Positioned to an adjacent address or location	A7SE (SW)	903	8	533928 188843
303	**Points of Interest - Manufacturing and Production** Name: Works Location: Not Supplied Category: Industrial Features Class Code: Unspecified Works Or Factories Positional Accuracy: Positioned to an adjacent address or location	A7SE (SW)	904	8	533928 188842
303	**Points of Interest - Manufacturing and Production** Name: Works Location: N15 Category: Industrial Features Class Code: Unspecified Works Or Factories Positional Accuracy: Positioned to an adjacent address or location	A7SE (SW)	908	8	533978 188802

Map ID	Details	Quadrant Reference (Compass Direction)	Estimated Distance From Site	Contact	NGR
304	**Points of Interest - Manufacturing and Production** Name: Works Location: N17 Category: Industrial Features Class Code: Unspecified Works Or Factories Positional Accuracy: Positioned to an adjacent address or location	A18NE (N)	868	8	534492 190493
304	**Points of Interest - Manufacturing and Production** Name: Works Location: Not Supplied Category: Industrial Features Class Code: Unspecified Works Or Factories Positional Accuracy: Positioned to an adjacent address or location	A18NE (N)	886	8	534511 190510
304	**Points of Interest - Manufacturing and Production** Name: Works Location: N17 Category: Industrial Features Class Code: Unspecified Works Or Factories Positional Accuracy: Positioned to an adjacent address or location	A18NE (N)	886	8	534511 190510
305	**Points of Interest - Manufacturing and Production** Name: Works Location: Not Supplied Category: Industrial Features Class Code: Unspecified Works Or Factories Positional Accuracy: Positioned to an adjacent address or location	A7SE (SW)	885	8	534011 188809
305	**Points of Interest - Manufacturing and Production** Name: London Stone Conservation Ltd Location: Unit 25-26 Enterprise Row, Rangemoor Road, London, N15 4LU Category: Extractive Industries Class Code: Stone Quarrying and Preparation Positional Accuracy: Positioned to address or location	A7SE (SW)	942	8	533993 188753
306	**Points of Interest - Manufacturing and Production** Name: London Youth Support Trust Location: Town Hall Approach Rd, London, N15 4RX Category: Industrial Features Class Code: Business Parks and Industrial Estates Positional Accuracy: Positioned to address or location	A12SW (W)	956	8	533522 189460
307	**Points of Interest - Public Infrastructure** Name: Bus Station Location: N17 Category: Public Transport, Stations and Infrastructure Class Code: Bus and Coach Stations, Depots and Companies Positional Accuracy: Positioned to an adjacent address or location	A13SW (SW)	37	8	534444 189540
307	**Points of Interest - Public Infrastructure** Name: Tottenham Hale Rail Station Location: Ferry Lane, N17 Category: Public Transport, Stations and Infrastructure Class Code: Railway Stations, Junctions and Halts Positional Accuracy: Positioned to address or location	A13SW (S)	84	8	534475 189477
307	**Points of Interest - Public Infrastructure** Name: Tottenham Hale Station Location: Ferry Lane, N17 Category: Public Transport, Stations and Infrastructure Class Code: Railway Stations, Junctions and Halts Positional Accuracy: Positioned to address or location	A13SW (S)	84	8	534475 189477
308	**Points of Interest - Public Infrastructure** Name: Hale Road Connect Location: Hale Road, London, N17 9LB Category: Road And Rail Class Code: Petrol and Fuel Stations Positional Accuracy: Positioned to address or location	A13NW (W)	112	8	534363 189610
308	**Points of Interest - Public Infrastructure** Name: Hale Road Connect Location: Hale Road, London, N17 9LB Category: Road And Rail Class Code: Petrol and Fuel Stations Positional Accuracy: Positioned to address or location	A13NW (W)	113	8	534363 189610
308	**Points of Interest - Public Infrastructure** Name: BP Service Station Location: Hale Road, London, N17 9JL Category: Road And Rail Class Code: Petrol and Fuel Stations Positional Accuracy: Positioned to address or location	A13NW (W)	135	8	534340 189611

Map ID	Details	Quadrant Reference (Compass Direction)	Estimated Distance From Site	Contact	NGR
309	**Points of Interest - Public Infrastructure** Name: North London Waste Authority Location: Berol House 25, Ashley Road, London, N17 9LJ Category: Infrastructure and Facilities Class Code: Waste Storage, Processing and Disposal Positional Accuracy: Positioned to address or location	A13NW (NW)	114	8	534410 189707
310	**Points of Interest - Public Infrastructure** Name: Sluice Location: N17 Category: Water Class Code: Weirs, Sluices and Dams Positional Accuracy: Positioned to an adjacent address or location	A13SE (SE)	327	8	534795 189439
310	**Points of Interest - Public Infrastructure** Name: Sluice Location: N17 Category: Water Class Code: Weirs, Sluices and Dams Positional Accuracy: Positioned to an adjacent address or location	A13SE (SE)	328	8	534795 189438
311	**Points of Interest - Public Infrastructure** Name: Weir Location: N17 Category: Water Class Code: Weirs, Sluices and Dams Positional Accuracy: Positioned to an adjacent address or location	A14NW (E)	437	8	534943 189658
311	**Points of Interest - Public Infrastructure** Name: Weir Location: N17 Category: Water Class Code: Weirs, Sluices and Dams Positional Accuracy: Positioned to an adjacent address or location	A14NW (E)	440	8	534946 189658
312	**Points of Interest - Public Infrastructure** Name: Civic Amenity Site Location: N17 Category: Infrastructure and Facilities Class Code: Refuse Disposal Facilities Positional Accuracy: Positioned to an adjacent address or location	A18SW (N)	486	8	534375 190097
312	**Points of Interest - Public Infrastructure** Name: Civic Amenity Site Location: N17 Category: Infrastructure and Facilities Class Code: Refuse Disposal Facilities Positional Accuracy: Positioned to an adjacent address or location	A18SW (N)	489	8	534358 190096
313	**Points of Interest - Public Infrastructure** Name: Sluice Location: N17 Category: Water Class Code: Weirs, Sluices and Dams Positional Accuracy: Positioned to an adjacent address or location	A9NW (SE)	574	8	534889 189152
313	**Points of Interest - Public Infrastructure** Name: Sluice Location: N17 Category: Water Class Code: Weirs, Sluices and Dams Positional Accuracy: Positioned to an adjacent address or location	A9NW (SE)	576	8	534893 189153
314	**Points of Interest - Public Infrastructure** Name: Sluice Location: N17 Category: Water Class Code: Weirs, Sluices and Dams Positional Accuracy: Positioned to an adjacent address or location	A9NW (SE)	577	8	534908 189167
314	**Points of Interest - Public Infrastructure** Name: Sluice Location: N17 Category: Water Class Code: Weirs, Sluices and Dams Positional Accuracy: Positioned to an adjacent address or location	A9NW (SE)	582	8	534913 189166
314	**Points of Interest - Public Infrastructure** Name: Sluice Location: N17 Category: Water Class Code: Weirs, Sluices and Dams Positional Accuracy: Positioned to an adjacent address or location	A9NW (SE)	623	8	534990 189195

Map ID	Details	Quadrant Reference (Compass Direction)	Estimated Distance From Site	Contact	NGR
314	**Points of Interest - Public Infrastructure** Name: Sluice Location: N17 Category: Water Class Code: Weirs, Sluices and Dams Positional Accuracy: Positioned to an adjacent address or location	A9NW (SE)	627	8	534996 189196
315	**Points of Interest - Public Infrastructure** Name: Sluice Location: E17 Category: Water Class Code: Weirs, Sluices and Dams Positional Accuracy: Positioned to an adjacent address or location	A14NW (E)	582	8	535089 189603
315	**Points of Interest - Public Infrastructure** Name: Sluice Location: E17 Category: Water Class Code: Weirs, Sluices and Dams Positional Accuracy: Positioned to an adjacent address or location	A14NW (E)	588	8	535095 189607
315	**Points of Interest - Public Infrastructure** Name: Outfall Location: E17 Category: Infrastructure and Facilities Class Code: Waste Storage, Processing and Disposal Positional Accuracy: Positioned to an adjacent address or location	A14NW (E)	600	8	535107 189608
316	**Points of Interest - Public Infrastructure** Name: Sluice Location: N17 Category: Water Class Code: Weirs, Sluices and Dams Positional Accuracy: Positioned to an adjacent address or location	A9NW (SE)	636	8	534888 189068
316	**Points of Interest - Public Infrastructure** Name: Sluice Location: N17 Category: Water Class Code: Weirs, Sluices and Dams Positional Accuracy: Positioned to an adjacent address or location	A9NW (SE)	688	8	534976 189078
317	**Points of Interest - Public Infrastructure** Name: Sluice Location: E17 Category: Water Class Code: Weirs, Sluices and Dams Positional Accuracy: Positioned to an adjacent address or location	A14SW (SE)	674	8	535114 189301
318	**Points of Interest - Public Infrastructure** Name: Metropolitan Police Service Location: Tottenham Police Station 398, High Road, London, N17 9JA Category: Central and Local Government Class Code: Police Stations Positional Accuracy: Positioned to address or location	A12NW (W)	689	8	533809 189771
318	**Points of Interest - Public Infrastructure** Name: Tottenham Police Station Location: Tottenham Police Station, 398, High Road, Tottenham, London, N17 Category: Central and Local Government Class Code: Police Stations Positional Accuracy: Positioned to address or location	A12NW (W)	689	8	533809 189771
318	**Points of Interest - Public Infrastructure** Name: Metropolitan Police Service Tottenham Location: Tottenham Police Station 398, High Road, London, N17 9JA Category: Central and Local Government Class Code: Police Stations Positional Accuracy: Positioned to address or location	A12NW (W)	689	8	533809 189771
319	**Points of Interest - Public Infrastructure** Name: O'Donovan Waste Disposal Ltd Location: Markfield House 82, Markfield Road, London, N15 4QF Category: Infrastructure and Facilities Class Code: Waste Storage, Processing and Disposal Positional Accuracy: Positioned to address or location	A8SW (S)	690	8	534247 188912
319	**Points of Interest - Public Infrastructure** Name: O'Donovan Waste Disposal Ltd Location: Waste Recycling Station Rear of 100, Markfield Road, Tottenham, London, N15 4QF Category: Infrastructure and Facilities Class Code: Waste Storage, Processing and Disposal Positional Accuracy: Positioned to address or location	A8SW (S)	695	8	534329 188883

Map ID	Details	Quadrant Reference (Compass Direction)	Estimated Distance From Site	Contact	NGR
320	**Points of Interest - Public Infrastructure** Name: Arriva London Location: Tottenham Garage, Philip Lane, London, N15 4JB Category: Public Transport, Stations and Infrastructure Class Code: Bus and Coach Stations, Depots and Companies Positional Accuracy: Positioned to address or location	A12SW (W)	775	8	533698 189560
320	**Points of Interest - Public Infrastructure** Name: Arriva Plc Location: Tottenham Garage, Philip Lane, London, N15 4JB Category: Public Transport, Stations and Infrastructure Class Code: Bus and Coach Stations, Depots and Companies Positional Accuracy: Positioned to address or location	A12SW (W)	775	8	533698 189560
321	**Points of Interest - Public Infrastructure** Name: Bruce Grove Rail Station Location: Bruce Grove, N17 Category: Public Transport, Stations and Infrastructure Class Code: Railway Stations, Junctions and Halts Positional Accuracy: Positioned to address or location	A17SW (NW)	835	8	533795 190090
321	**Points of Interest - Public Infrastructure** Name: Bruce Grove Station Location: High Road, N17 Category: Public Transport, Stations and Infrastructure Class Code: Railway Stations, Junctions and Halts Positional Accuracy: Positioned to address or location	A17SW (NW)	835	8	533795 190090
322	**Points of Interest - Public Infrastructure** Name: Rubbish Removal London 4u Location: 31 Poynton Road, London, N17 9SH Category: Infrastructure and Facilities Class Code: Waste Storage, Processing and Disposal Positional Accuracy: Positioned to address or location	A18NW (N)	868	8	534347 190481
323	**Points of Interest - Public Infrastructure** Name: Tottenham Fire Station Location: Tottenham Fire Station 49, St Loys Road, Tottenham, London, N17 6UE Category: Central and Local Government Class Code: Fire Brigade Stations Positional Accuracy: Positioned to address or location	A17SW (NW)	873	8	533675 189942
324	**Points of Interest - Public Infrastructure** Name: Sluice Location: E17 Category: Water Class Code: Weirs, Sluices and Dams Positional Accuracy: Positioned to an adjacent address or location	A14NE (E)	878	8	535342 189896
324	**Points of Interest - Public Infrastructure** Name: Sluice Location: E17 Category: Water Class Code: Weirs, Sluices and Dams Positional Accuracy: Positioned to an adjacent address or location	A14NE (E)	884	8	535348 189898
325	**Points of Interest - Public Infrastructure** Name: Sluice Location: E17 Category: Water Class Code: Weirs, Sluices and Dams Positional Accuracy: Positioned to an adjacent address or location	A14SE (E)	910	8	535380 189344
325	**Points of Interest - Public Infrastructure** Name: Sluice Location: E17 Category: Water Class Code: Weirs, Sluices and Dams Positional Accuracy: Positioned to an adjacent address or location	A14SE (E)	913	8	535384 189344
326	**Points of Interest - Public Infrastructure** Name: Burial Ground Location: Not Supplied Category: Infrastructure and Facilities Class Code: Cemeteries and Crematoria Positional Accuracy: Positioned to an adjacent address or location	A17NE (NW)	919	8	533949 190369
326	**Points of Interest - Public Infrastructure** Name: Burial Ground Location: N17 Category: Infrastructure and Facilities Class Code: Cemeteries and Crematoria Positional Accuracy: Positioned to an adjacent address or location	A17NE (NW)	924	8	533940 190368

Map ID	Details	Quadrant Reference (Compass Direction)	Estimated Distance From Site	Contact	NGR
327	**Points of Interest - Public Infrastructure** Name: Tesco Petrol Filling Station Location: 230 High Road, London, N15 4AJ Category: Road And Rail Class Code: Petrol and Fuel Stations Positional Accuracy: Positioned to address or location	A7NW (SW)	923	8	533709 189045
328	**Points of Interest - Public Infrastructure** Name: Sluice Location: E17 Category: Water Class Code: Weirs, Sluices and Dams Positional Accuracy: Positioned to an adjacent address or location	A9SW (SE)	975	8	534936 188695
328	**Points of Interest - Public Infrastructure** Name: Sluice Location: E17 Category: Water Class Code: Weirs, Sluices and Dams Positional Accuracy: Positioned to an adjacent address or location	A9SW (SE)	977	8	534941 188696
329	**Points of Interest - Recreational and Environmental** Name: Play Area Location: N17 Category: Recreational Class Code: Playgrounds Positional Accuracy: Positioned to an adjacent address or location	A13NE (E)	143	8	534649 189603
330	**Points of Interest - Recreational and Environmental** Name: Play Area Location: N17 Category: Recreational Class Code: Playgrounds Positional Accuracy: Positioned to an adjacent address or location	A13NW (NW)	292	8	534209 189713
331	**Points of Interest - Recreational and Environmental** Name: Play Area Location: N17 Category: Recreational Class Code: Playgrounds Positional Accuracy: Positioned to an adjacent address or location	A14SW (E)	328	8	534832 189567
332	**Points of Interest - Recreational and Environmental** Name: Play Area Location: Not Supplied Category: Recreational Class Code: Playgrounds Positional Accuracy: Positioned to an adjacent address or location	A12NE (W)	457	8	534048 189756
332	**Points of Interest - Recreational and Environmental** Name: Play Area Location: N17 Category: Recreational Class Code: Playgrounds Positional Accuracy: Positioned to an adjacent address or location	A12NE (W)	458	8	534048 189759
332	**Points of Interest - Recreational and Environmental** Name: Play Area Location: N17 Category: Recreational Class Code: Playgrounds Positional Accuracy: Positioned to an adjacent address or location	A12NE (W)	498	8	533997 189734
333	**Points of Interest - Recreational and Environmental** Name: Play Area Location: N17 Category: Recreational Class Code: Playgrounds Positional Accuracy: Positioned to an adjacent address or location	A8NE (SE)	478	8	534730 189149
334	**Points of Interest - Recreational and Environmental** Name: Playcentre Location: Not Supplied Category: Recreational Class Code: Playgrounds Positional Accuracy: Positioned to an adjacent address or location	A12SE (W)	505	8	533972 189498
334	**Points of Interest - Recreational and Environmental** Name: Playground Location: Not Supplied Category: Recreational Class Code: Playgrounds Positional Accuracy: Positioned to an adjacent address or location	A12SE (W)	584	8	533892 189504

Map ID	Details	Quadrant Reference (Compass Direction)	Estimated Distance From Site	Contact	NGR
334	**Points of Interest - Recreational and Environmental** Name: Playground Location: Monument Way, N15 Category: Recreational Class Code: Playgrounds Positional Accuracy: Positioned to an adjacent address or location	A12SE (W)	584	8	533892 189504
334	**Points of Interest - Recreational and Environmental** Name: Play Area Location: N15 Category: Recreational Class Code: Playgrounds Positional Accuracy: Positioned to an adjacent address or location	A12SE (W)	610	8	533878 189428
335	**Points of Interest - Recreational and Environmental** Name: Playground Location: Kessock Close, N17 Category: Recreational Class Code: Playgrounds Positional Accuracy: Positioned to address or location	A8NE (S)	598	8	534643 188983
335	**Points of Interest - Recreational and Environmental** Name: Playground Location: Not Supplied Category: Recreational Class Code: Playgrounds Positional Accuracy: Positioned to an adjacent address or location	A8NE (S)	600	8	534644 188981
336	**Points of Interest - Recreational and Environmental** Name: Playground Location: Not Supplied Category: Recreational Class Code: Playgrounds Positional Accuracy: Positioned to an adjacent address or location	A7NE (SW)	602	8	534137 189064
336	**Points of Interest - Recreational and Environmental** Name: Playground Location: Stamford Close, N15 Category: Recreational Class Code: Playgrounds Positional Accuracy: Positioned to an adjacent address or location	A7NE (SW)	606	8	534130 189064
337	**Points of Interest - Recreational and Environmental** Name: Playground Location: Kessock Close, N17 Category: Recreational Class Code: Playgrounds Positional Accuracy: Positioned to address or location	A8SE (S)	665	8	534590 188903
337	**Points of Interest - Recreational and Environmental** Name: Playground Location: Not Supplied Category: Recreational Class Code: Playgrounds Positional Accuracy: Positioned to an adjacent address or location	A8SE (S)	667	8	534591 188902
338	**Points of Interest - Recreational and Environmental** Name: Play Area Location: N15 Category: Recreational Class Code: Playgrounds Positional Accuracy: Positioned to an adjacent address or location	A7NE (SW)	673	8	534053 189037
339	**Points of Interest - Recreational and Environmental** Name: Playground Location: Not Supplied Category: Recreational Class Code: Playgrounds Positional Accuracy: Positioned to an adjacent address or location	A17SE (NW)	742	8	533859 190018
339	**Points of Interest - Recreational and Environmental** Name: Play Area Location: N17 Category: Recreational Class Code: Playgrounds Positional Accuracy: Positioned to an adjacent address or location	A17SE (NW)	743	8	533858 190019
340	**Points of Interest - Recreational and Environmental** Name: Adventure Playground Location: Not Supplied Category: Recreational Class Code: Playgrounds Positional Accuracy: Positioned to an adjacent address or location	A8SW (S)	771	8	534380 188796

Map ID	Details	Quadrant Reference (Compass Direction)	Estimated Distance From Site	Contact	NGR
340	**Points of Interest - Recreational and Environmental** Name: Adventure Playground Location: Markfield Road, N15 Category: Recreational Class Code: Playgrounds Positional Accuracy: Positioned to address or location	A8SW (S)	771	8	534382 188796
340	**Points of Interest - Recreational and Environmental** Name: Play Centre Location: Not Supplied Category: Recreational Class Code: Playgrounds Positional Accuracy: Positioned to an adjacent address or location	A8SW (S)	781	8	534407 188783
341	**Points of Interest - Recreational and Environmental** Name: Play Centre Location: Not Supplied Category: Recreational Class Code: Playgrounds Positional Accuracy: Positioned to an adjacent address or location	A17NE (NW)	848	8	534035 190342
342	**Points of Interest - Recreational and Environmental** Name: Playground Location: Markfield Road, N15 Category: Recreational Class Code: Playgrounds Positional Accuracy: Positioned to address or location	A8SW (S)	848	8	534265 188741
342	**Points of Interest - Recreational and Environmental** Name: Playground Location: Not Supplied Category: Recreational Class Code: Playgrounds Positional Accuracy: Positioned to an adjacent address or location	A8SW (S)	859	8	534247 188735
343	**Points of Interest - Recreational and Environmental** Name: Play Area Location: Not Supplied Category: Recreational Class Code: Playgrounds Positional Accuracy: Positioned to an adjacent address or location	A7SE (SW)	928	8	533842 188883
343	**Points of Interest - Recreational and Environmental** Name: Play Area Location: Rangemoor Road, N15 Category: Recreational Class Code: Playgrounds Positional Accuracy: Positioned to an adjacent address or location	A7SE (SW)	928	8	533842 188883
344	**Points of Interest - Recreational and Environmental** Name: Play Area Location: N15 Category: Recreational Class Code: Playgrounds Positional Accuracy: Positioned to an adjacent address or location	A12SW (W)	953	8	533545 189344
345	**Points of Interest - Recreational and Environmental** Name: Playground Location: Not Supplied Category: Recreational Class Code: Playgrounds Positional Accuracy: Positioned to an adjacent address or location	A17NE (NW)	957	8	534080 190490
345	**Points of Interest - Recreational and Environmental** Name: Playground Location: Kemble Road, N17 Category: Recreational Class Code: Playgrounds Positional Accuracy: Positioned to an adjacent address or location	A17NE (NW)	959	8	534072 190489
345	**Points of Interest - Recreational and Environmental** Name: Playground Location: Kemble Road, N17 Category: Recreational Class Code: Playgrounds Positional Accuracy: Positioned to address or location	A17NE (NW)	962	8	534080 190496
346	**Points of Interest - Recreational and Environmental** Name: Playground Location: Not Supplied Category: Recreational Class Code: Playgrounds Positional Accuracy: Positioned to an adjacent address or location	A7NW (SW)	991	8	533603 189088

Map ID	Details	Quadrant Reference (Compass Direction)	Estimated Distance From Site	Contact	NGR
346	**Points of Interest - Recreational and Environmental** Name: Playground Location: Pelham Road, N15 Category: Recreational Class Code: Playgrounds Positional Accuracy: Positioned to an adjacent address or location	A7NW (SW)	991	8	533603 189088
347	**Underground Electrical Cables** Unique Feature Identifier: 10007298 Cable Status: Electrically Decommissioned Cable Type: Decommissioned Record Last Updated: 9th January 2023	A17SE (NW)	550	9	534063 189974
348	**Underground Electrical Cables** Unique Feature Identifier: 10006240 Cable Status: Commissioned Cable Type: Alternating Current Record Last Updated: 9th January 2023	A17SE (NW)	560	9	534059 189984
349	**Underground Electrical Cables** Unique Feature Identifier: 10006529 Cable Status: Electrically Decommissioned Cable Type: Decommissioned Record Last Updated: 9th January 2023	A17SE (NW)	564	9	534065 189997
350	**Underground Electrical Cables** Unique Feature Identifier: 10007667 Cable Status: Commissioned Cable Type: Alternating Current Record Last Updated: 9th January 2023	A17SE (NW)	612	9	533992 189982
351	**Underground Electrical Cables** Unique Feature Identifier: 10005415 Cable Status: Commissioned Cable Type: Alternating Current Record Last Updated: 9th January 2023	A12NE (NW)	686	9	533860 189901
352	**Underground Electrical Cables** Unique Feature Identifier: 10005740 Cable Status: Electrically Decommissioned Cable Type: Decommissioned Record Last Updated: 9th January 2023	A17SE (NW)	694	9	533867 189935
353	**Underground Electrical Cables** Unique Feature Identifier: 10008030 Cable Status: Commissioned Cable Type: Alternating Current Record Last Updated: 9th January 2023	A17SE (NW)	698	9	534066 190181
354	**Underground Electrical Cables** Unique Feature Identifier: 10006125 Cable Status: Commissioned Cable Type: Alternating Current Record Last Updated: 9th January 2023	A12NE (NW)	701	9	533849 189911
355	**Underground Electrical Cables** Unique Feature Identifier: 10007297 Cable Status: Electrically Decommissioned Cable Type: Decommissioned Record Last Updated: 9th January 2023	A18NW (N)	720	9	534275 190313

Map ID	Details	Quadrant Reference (Compass Direction)	Estimated Distance From Site	Contact	NGR
356	**Underground Electrical Cables** Unique Feature Identifier: 10007680 Cable Status: Electrically Decommissioned Cable Type: Decommissioned Record Last Updated: 9th January 2023	A18NW (N)	722	9	534268 190313
357	**Underground Electrical Cables** Unique Feature Identifier: 10007672 Cable Status: Commissioned Cable Type: Alternating Current Record Last Updated: 9th January 2023	A18NW (N)	731	9	534270 190323
358	**Underground Electrical Cables** Unique Feature Identifier: 10007296 Cable Status: Electrically Decommissioned Cable Type: Decommissioned Record Last Updated: 9th January 2023	A18NW (N)	857	9	534472 190482
359	**Underground Electrical Cables** Unique Feature Identifier: 10006214 Cable Status: Commissioned Cable Type: Alternating Current Record Last Updated: 9th January 2023	A18NW (N)	865	9	534463 190489
360	**Underground Electrical Cables** Unique Feature Identifier: 10007281 Cable Status: Electrically Decommissioned Cable Type: Decommissioned Record Last Updated: 9th January 2023	A17SW (NW)	881	9	533675 189963
361	**Underground Electrical Cables** Unique Feature Identifier: 10008029 Cable Status: Commissioned Cable Type: Alternating Current Record Last Updated: 9th January 2023	A18NW (N)	897	9	534464 190522
362	**Underground Electrical Cables** Unique Feature Identifier: 10006242 Cable Status: Commissioned Cable Type: Alternating Current Record Last Updated: 9th January 2023	A17SW (NW)	904	9	533655 189975
363	**Underground Electrical Cables** Unique Feature Identifier: 10007295 Cable Status: Electrically Decommissioned Cable Type: Decommissioned Record Last Updated: 9th January 2023	A18NE (N)	926	9	534605 190545

Map ID	Details	Quadrant Reference (Compass Direction)	Estimated Distance From Site	Contact	NGR
364	**Areas of Adopted Green Belt** Authority: London Borough of Haringey Plan Name: Proposal Map **Status: Adopted** Plan Date: 24th July 2017	A13SE (E)	309	10	534792 189474
365	**Areas of Adopted Green Belt** Authority: London Borough of Waltham Forest Plan Name: Lb Of Waltham Forest Unitary Development Plan - First Review **Status: Adopted** Plan Date: 31st March 2006	A14NW (E)	443	11	534947 189674
366	**Areas of Adopted Green Belt** Authority: London Borough of Haringey Plan Name: Proposal Map **Status: Adopted** Plan Date: 24th July 2017	A9NW (SE)	486	10	534854 189243
367	**Nitrate Vulnerable Zones** Name: Lee Nvz Description: Surface Water Source: Environment Agency, Head Office	A13SE (E)	9	2	534513 189590
368	**Ramsar Sites** Name: Lee Valley Multiple Areas: Y Total Area (m2): 4512962.27 Source: Natural England Reference: UK11034 Designation Date: Not Supplied	A14NW (E)	445	13	534944 189711
369	**Sites of Special Scientific Interest** Name: Walthamstow Reservoirs Multiple Areas: Y Total Area (m2): 1795124.41 Source: Natural England Reference: 1004304 Designation Details: Ramsar Site Designation Date: 1st October 1986 Date Type: Notified Designation Details: Special Protection Area Designation Date: 1st October 1986 Date Type: Notified Designation Details: Site Of Special Scientific Interest Designation Date: 1st October 1986 Date Type: Notified Designation Details: Water Framework Directive (WFD) Designation Date: 1st October 1986 Date Type: Notified	A14NW (E)	445	13	534944 189711
370	**Special Protection Areas** Name: Lee Valley Multiple Areas: Y Total Area (m2): 4512962.13 Source: Natural England Reference: UK9012111 Designation Date: Not Supplied	A14NW (E)	445	13	534944 189711

Data Currency

Agency & Hydrological	Version	Update Cycle
Contaminated Land Register Entries and Notices		
Environment Agency - Head Office	November 2023	Annually
London Borough of Hackney - Environmental Health Department	October 2017	Annual Rolling Update
London Borough of Newham - Environmental Health Department	October 2017	Annual Rolling Update
London Borough of Barnet - Environmental Health Department	September 2017	Annual Rolling Update
London Borough of Enfield - Environmental Services	September 2017	Annual Rolling Update
London Borough of Haringey - Planning and Environmental Health	September 2017	Annual Rolling Update
London Borough of Islington - Public Protection	September 2017	Annual Rolling Update
London Borough of Redbridge - Environmental Health Department	September 2017	Annual Rolling Update
London Borough of Tower Hamlets - Environmental Health Department	September 2017	Annual Rolling Update
London Borough of Waltham Forest - Environmental Health Department	September 2017	Annual Rolling Update
Discharge Consents		
Environment Agency - Thames Region	October 2024	Quarterly
Enforcement and Prohibition Notices		
Environment Agency - Thames Region	March 2013	
Integrated Pollution Controls		
Environment Agency - Thames Region	January 2009	
Integrated Pollution Prevention And Control		
Environment Agency - South East Region - North East Thames Area	October 2024	Quarterly
Environment Agency - Thames Region	October 2024	Quarterly
Local Authority Integrated Pollution Prevention And Control		
London Borough of Barnet - Environmental Health Department	December 2014	Variable
London Borough of Redbridge - Environmental Health Department	December 2014	Variable
London Borough of Newham - Environmental Health Department	December 2020	Variable
London Borough of Enfield - Environmental Health Department	January 2015	Variable
London Borough of Islington - Environmental Health Department	January 2015	Variable
London Borough of Hackney - Environmental Health Department	July 2015	Variable
London Borough of Haringey - Planning and Environmental Health	June 2014	Variable
London Borough of Tower Hamlets - Environmental Health Department	October 2014	Variable
London Borough of Waltham Forest - Environmental Health Department	September 2014	Variable
Local Authority Pollution Prevention and Controls		
London Borough of Redbridge - Environmental Health Department	December 2014	Annual Rolling Update
London Borough of Barnet - Environmental Health Department	December 2020	Annual Rolling Update
London Borough of Hackney - Environmental Health Department	December 2020	Annual Rolling Update
London Borough of Haringey - Planning and Environmental Health	December 2020	Annual Rolling Update
London Borough of Newham - Environmental Health Department	December 2020	Annual Rolling Update
London Borough of Enfield - Environmental Health Department	January 2015	Annual Rolling Update
London Borough of Islington - Environmental Health Department	January 2015	Annual Rolling Update
London Borough of Tower Hamlets - Environmental Health Department	October 2014	Annual Rolling Update
London Borough of Waltham Forest - Environmental Health Department	September 2014	Annual Rolling Update
Local Authority Pollution Prevention and Control Enforcements		
London Borough of Barnet - Environmental Health Department	December 2014	Variable
London Borough of Redbridge - Environmental Health Department	December 2014	Variable
London Borough of Enfield - Environmental Health Department	January 2015	Variable
London Borough of Islington - Environmental Health Department	January 2015	Variable
London Borough of Hackney - Environmental Health Department	July 2015	Variable
London Borough of Haringey - Planning and Environmental Health	June 2014	Variable
London Borough of Newham - Environmental Health Department	March 2015	Variable
London Borough of Tower Hamlets - Environmental Health Department	October 2014	Variable
London Borough of Waltham Forest - Environmental Health Department	September 2014	Variable
Nearest Surface Water Feature		
Ordnance Survey	November 2024	
Pollution Incidents to Controlled Waters		
Environment Agency - Thames Region	September 1999	

Data Currency

Agency & Hydrological	Version	Update Cycle
Historical Prosecutions Environment Agency, Thames Region	March 2013	Not Applicable
Registered Radioactive Substances Environment Agency - Head Office Environment Agency - Thames Region	May 2023 May 2023	
Substantiated Pollution Incident Register Environment Agency - South East Region - North East Thames Area Environment Agency - Thames Region - North East Area	October 2024 October 2024	Quarterly Quarterly
Water Abstractions Environment Agency - Thames Region	October 2024	Quarterly
Water Industry Act Referrals Environment Agency - Thames Region	October 2017	
Groundwater Vulnerability Map Environment Agency - Head Office	June 2018	As notified
Bedrock Aquifer Designations Environment Agency - Head Office	January 2018	As notified
Superficial Aquifer Designations Environment Agency - Head Office	January 2018	As notified
Source Protection Zones Environment Agency - Head Office	September 2022	Bi-Annually
Extreme Flooding from Rivers or Sea without Defences Environment Agency - Head Office	December 2023	As notified
Flooding from Rivers or Sea without Defences Environment Agency - Head Office	December 2023	As notified
Areas Benefiting from Flood Defences Environment Agency - Head Office	February 2023	
Flood Water Storage Areas Environment Agency - Head Office	January 2024	Quarterly
Flood Defences Environment Agency - Head Office	August 2022	
OS Water Network Lines Ordnance Survey	October 2024	Quarterly
Surface Water 1 in 30 year Flood Extent Environment Agency - Head Office	May 2018	Annually
Surface Water 1 in 100 year Flood Extent Environment Agency - Head Office	May 2018	Annually
Surface Water 1 in 1000 year Flood Extent Environment Agency - Head Office	May 2018	Annually
Surface Water Suitability Environment Agency - Head Office	February 2016	Annually
BGS Groundwater Flooding Susceptibility British Geological Survey - National Geoscience Information Service	May 2013	As notified
Water Framework Directive - Catchment Environment Agency - Head Office	July 2024	Annually
Water Framework Directive - Groundwater Environment Agency - Head Office	July 2024	Annually
Water Framework Directive - Surface Waters Environment Agency - Head Office	July 2024	Annually

Data Currency

Waste	Version	Update Cycle
BGS Recorded Landfill Sites		
British Geological Survey - National Geoscience Information Service	November 2002	As notified
Historical Landfill Sites		
Environment Agency - Head Office	October 2024	Quarterly
Integrated Pollution Control Registered Waste Sites		
Environment Agency - Thames Region	January 2009	Not Applicable
Licensed Waste Management Facilities (Landfill Boundaries)		
Environment Agency - South East Region - North East Thames Area	November 2024	Quarterly
Environment Agency - Thames Region - North East Area	November 2024	Quarterly
Licensed Waste Management Facilities (Locations)		
Environment Agency - South East Region - North East Thames Area	October 2024	Quarterly
Environment Agency - Thames Region - North East Area	October 2024	Quarterly
Local Authority Landfill Coverage		
London Borough of Barnet	February 2003	Not Applicable
London Borough of Enfield - Environmental Health Department	February 2003	Not Applicable
London Borough of Hackney	February 2003	Not Applicable
London Borough of Haringey - Planning Department	February 2003	Not Applicable
London Borough of Islington - Environmental Health Department	February 2003	Not Applicable
London Borough of Newham	February 2003	Not Applicable
London Borough of Redbridge - Environmental Health Department	February 2003	Not Applicable
London Borough of Tower Hamlets - Environmental Health Department	February 2003	Not Applicable
London Borough of Waltham Forest - Environmental Health Department	February 2003	Not Applicable
Local Authority Recorded Landfill Sites		
London Borough of Barnet	October 2018	
London Borough of Enfield - Environmental Health Department	October 2018	
London Borough of Hackney	October 2018	
London Borough of Haringey - Planning Department	October 2018	
London Borough of Islington - Environmental Health Department	October 2018	
London Borough of Newham	October 2018	
London Borough of Redbridge - Environmental Health Department	October 2018	
London Borough of Tower Hamlets - Environmental Health Department	October 2018	
London Borough of Waltham Forest - Environmental Health Department	October 2018	
Potentially Infilled Land (Non-Water)		
Landmark Information Group Limited	December 1999	
Potentially Infilled Land (Water)		
Landmark Information Group Limited	December 1999	
Registered Landfill Sites		
Environment Agency - Thames Region - North East Area	March 2006	Not Applicable
Registered Waste Transfer Sites		
Environment Agency - Thames Region - North East Area	April 2018	
Registered Waste Treatment or Disposal Sites		
Environment Agency - Thames Region - North East Area	June 2015	

Hazardous Substances	Version	Update Cycle
Control of Major Accident Hazards Sites (COMAH)		
Health and Safety Executive	September 2024	Bi-Annually
Explosive Sites		
Health and Safety Executive	March 2017	
Notification of Installations Handling Hazardous Substances (NIHHS)		
Health and Safety Executive	August 2001	
Planning Hazardous Substance Enforcements		
London Borough of Enfield - Planning Department	April 2023	Variable
London Borough of Newham	April 2023	Variable
London Borough of Tower Hamlets	April 2023	Variable
London Borough of Barnet	February 2016	Variable
London Borough of Hackney	February 2016	Variable
London Borough of Haringey	February 2023	Variable
London Borough of Waltham Forest - Environmental Services	March 2023	Variable
London Borough of Redbridge	May 2023	Variable
London Borough of Islington	October 2015	Variable
Planning Hazardous Substance Consents		
London Borough of Barnet	February 2016	Variable
London Borough of Enfield - Planning Department	February 2016	Variable
London Borough of Hackney	February 2016	Variable
London Borough of Haringey	February 2016	Variable
London Borough of Newham	February 2016	Variable
London Borough of Redbridge	February 2016	Variable
London Borough of Tower Hamlets	February 2016	Variable
London Borough of Waltham Forest - Environmental Services	March 2023	Variable
London Borough of Islington	October 2015	Variable

Data Currency

Geological	Version	Update Cycle
BGS 1:625,000 Solid Geology British Geological Survey - National Geoscience Information Service	January 2009	As notified
BGS Estimated Soil Chemistry British Geological Survey - National Geoscience Information Service	December 2015	As notified
BGS Recorded Mineral Sites British Geological Survey - National Geoscience Information Service	March 2024	Bi-Annually
BGS Urban Soil Chemistry British Geological Survey - National Geoscience Information Service	December 2015	As notified
BGS Urban Soil Chemistry Averages British Geological Survey - National Geoscience Information Service	December 2015	As notified
CBSCB Compensation District Cheshire Brine Subsidence Compensation Board (CBSCB) Cheshire Brine Subsidence Compensation Board (CBSCB)	August 2011 November 2020	As notified
Coal Mining Affected Areas The Coal Authority - Property Searches	February 2023	Annual Rolling Update
Mining Instability Ove Arup & Partners	June 1998	Not Applicable
Non Coal Mining Areas of Great Britain British Geological Survey - National Geoscience Information Service	May 2015	Not Applicable
Potential for Collapsible Ground Stability Hazards British Geological Survey - National Geoscience Information Service	April 2020	As notified
Potential for Compressible Ground Stability Hazards British Geological Survey - National Geoscience Information Service	January 2019	As notified
Potential for Ground Dissolution Stability Hazards British Geological Survey - National Geoscience Information Service	January 2019	As notified
Potential for Landslide Ground Stability Hazards British Geological Survey - National Geoscience Information Service	January 2019	As notified
Potential for Running Sand Ground Stability Hazards British Geological Survey - National Geoscience Information Service	January 2019	As notified
Potential for Shrinking or Swelling Clay Ground Stability Hazards British Geological Survey - National Geoscience Information Service	January 2019	As notified
Radon Potential - Radon Affected Areas British Geological Survey - National Geoscience Information Service	November 2024	Annually
Radon Potential - Radon Protection Measures British Geological Survey - National Geoscience Information Service	November 2024	Annually

Data Currency

Industrial Land Use	Version	Update Cycle
Contemporary Trade Directory Entries Thomson Directories	December 2024	Quarterly
Fuel Station Entries Catalist Ltd - Experian	February 2024	Quarterly
Points of Interest - Commercial Services PointX	December 2024	Quarterly
Points of Interest - Education and Health PointX	December 2024	Quarterly
Points of Interest - Manufacturing and Production PointX	December 2024	Quarterly
Points of Interest - Public Infrastructure PointX	December 2024	Quarterly
Points of Interest - Recreational and Environmental PointX	December 2024	Quarterly
Underground Electrical Cables National Grid	January 2024	

Data Currency

Sensitive Land Use	Version	Update Cycle
Ancient Woodland		
Natural England	November 2024	Bi-Annually
Areas of Adopted Green Belt		
London Borough of Barnet	July 2024	Quarterly
London Borough of Enfield	July 2024	Quarterly
London Borough of Hackney	July 2024	Quarterly
London Borough of Haringey	July 2024	Quarterly
London Borough of Islington	July 2024	Quarterly
London Borough of Newham	July 2024	Quarterly
London Borough of Redbridge	July 2024	Quarterly
London Borough of Tower Hamlets	July 2024	Quarterly
London Borough of Waltham Forest	July 2024	Quarterly
Areas of Unadopted Green Belt		
London Borough of Barnet	July 2024	Quarterly
London Borough of Enfield	July 2024	Quarterly
London Borough of Hackney	July 2024	Quarterly
London Borough of Haringey	July 2024	Quarterly
London Borough of Islington	July 2024	Quarterly
London Borough of Newham	July 2024	Quarterly
London Borough of Redbridge	July 2024	Quarterly
London Borough of Tower Hamlets	July 2024	Quarterly
London Borough of Waltham Forest	July 2024	Quarterly
Areas of Outstanding Natural Beauty		
Natural England	November 2024	Bi-Annually
Environmentally Sensitive Areas		
Natural England	August 2023	
Forest Parks		
Forestry Commission	May 2023	Not Applicable
Local Nature Reserves		
Natural England	August 2024	Bi-Annually
Marine Nature Reserves		
Natural England	August 2024	Bi-Annually
National Nature Reserves		
Natural England	January 2025	Bi-Annually
National Parks		
Natural England	September 2024	Bi-Annually
Nitrate Sensitive Areas		
Natural England	April 2023	Not Applicable
Nitrate Vulnerable Zones		
Department for Environment, Food and Rural Affairs (DEFRA - formerly FRCA)	April 2016	
Environment Agency - Head Office	November 2024	Annually
Ramsar Sites		
Natural England	August 2024	Bi-Annually
Sites of Special Scientific Interest		
Natural England	November 2024	Bi-Annually
Special Areas of Conservation		
Natural England	January 2025	Bi-Annually
Special Protection Areas		
Natural England	November 2024	Bi-Annually

Data Suppliers

A selection of organisations who provide data within this report

Data Supplier	Data Supplier Logo
Ordnance Survey	
Environment Agency	
Scottish Environment Protection Agency	
The Coal Authority	
British Geological Survey	
Centre for Ecology and Hydrology	
Natural Resources Wales	
Scottish Natural Heritage	
Natural England	
Public Health England	
Ove Arup	
Stantec UK Ltd	

Useful Contacts

Contact	Name and Address	Contact Details
1	**British Geological Survey - Enquiry Service** British Geological Survey, Environmental Science Centre, Keyworth, Nottingham, Nottinghamshire, NG12 5GG	Telephone: 0115 936 3143 Fax: 0115 936 3276 Email: enquiries@bgs.ac.uk Website: www.bgs.ac.uk
2	**Environment Agency - National Customer Contact Centre (NCCC)** PO Box 544, Templeborough, Rotherham, S60 1BY	Telephone: 03708 506 506 Email: enquiries@environment-agency.gov.uk
3	**London Borough of Haringey - Planning and Environmental Health** 639 High Road, Tottenham, London, N17 8BD	Telephone: 0208 489 5183 Fax: 0208 489 5117 Website: www.haringey.gov.uk
4	**Environment Agency - Head Office** Rio House, Waterside Drive, Aztec West, Almondsbury, Bristol, Avon, BS32 4UD	Telephone: 01454 624400 Fax: 01454 624409
5	**Ordnance Survey** Adanac Drive, Southampton, Hampshire, SO16 0AS	Telephone: 03456 05 05 05 Email: customerservices@ordnancesurvey.co.uk Website: www.ordnancesurvey.co.uk
6	**London Borough of Haringey - Planning Department** Civic Centre, 639 High Road, Tottenham, London, N17 8BD	Website: www.haringey.gov.uk
7	**London Borough of Waltham Forest - Environmental Health Department** 154 Blackhorse Road, Walthamstow, London, E17 6NW	Telephone: 020 8496 3000 Fax: 0181 524 8960 Website: www.lbwf.gov.uk
8	**PointX** 5-6 Abbey Court, Eagle Way, Sowton, Exeter, Devon, EX2 7HY	Website: www.pointx.co.uk
9	**Landmark Information Group Limited** Landmark Information Group, Imperium, Imperial Way, Reading, Berkshire, RG2 0TD	Telephone: 0330 036 6619 Fax: 0844 844 9951 Email: helpdesk@landmark.co.uk Website: www.landmark.co.uk
10	**London Borough of Haringey** 639 High Road, Tottenham, London, N17 8BD	Telephone: 020 8808 1066 Fax: 020 8885 7552 Website: www.haringey.gov.uk
11	**London Borough of Waltham Forest** Chingford Municipal Offices, Ridgeway, London, E4 6PS	Telephone: 020 8496 3000 Fax: 020 8524 8960 Website: www.lbwf.gov.uk
12	**London Borough of Enfield** Civic Centre, Silver Street, Enfield, Middlesex, EN1 3XQ	Telephone: 020 8366 6565 Fax: 020 8982 7088 Website: www.enfield.gov.uk
13	**Natural England** County Hall, Spetchley Road, Worcester, WR5 2NP	Telephone: 0300 060 3900 Email: enquiries@naturalengland.org.uk Website: www.naturalengland.org.uk
-	**Public Health England - Radon Survey, Centre for Radiation, Chemical and Environmental Hazards** Chilton, Didcot, Oxfordshire, OX11 0RQ	Telephone: 01235 822622 Fax: 01235 833891 Email: radon@phe.gov.uk Website: www.ukradon.org
-	**Landmark Information Group Limited** Landmark Information Group, Imperium, Imperial Way, Reading, Berkshire, RG2 0TD	Telephone: 0330 036 6618 Fax: 0844 844 9951 Email: helpdesk@landmark.co.uk Website: www.landmark.co.uk

Please note that the Environment Agency / Natural Resources Wales / SEPA have a charging policy in place for enquiries.

Appendix C
Preliminary UXO Assessment

MACC International Ltd, Camilla Court, Nacton, Ipswich, Suffolk, IP10 0EU, UK

Darryl Kelly
Director
JPP Geotechnical and Environmental Ltd

Email 1st Instance: Darryl.Kelly@jppuk.net

Your Reference:

Our Reference: HL/9260/03

Date: 12/02/2025

Unexploded Ordnance Preliminary Risk Review
Tottenham Hale, London, N17 9FD

MACC International Ltd (MACC) has conducted a preliminary risk review for the site footprint. The review has drawn on open source and in-house information, references have been provided where available (See Annex A).

The review has been conducted to provide JPP Geotechnical and Environmental Limited with a review of the risk which may be posed by UXO while conducting investigations on the site.

This document has been produced in the United Kingdom by MACC International Limited and has been provided solely as an aid in decision making. It is not intended to be used by any person for any purpose other than that specified. Any liability arising out of use by a third party of this document for purposes not wholly connected with the above shall be the responsibility of that party, who shall indemnify MACC International Limited against all claims, costs, damages and losses arising out of such use.

Records indicate that at least one HE bomb fell within a 100m radius of the site footprint and multiple further strikes were recorded within the immediate surrounding area during WWII. Whilst considering the history of the site and the level of post-war development, the following conclusions have been reached:

It is considered that there is a credible likelihood of encountering UXO on the plot. Consequently, the UXO risk is considered to be Medium within the site boundary.

It is recommended that a Detailed UXO Risk Assessment is conducted to more accurately define the risk levels within the site footprint. Alternatively, the stated preliminary risk level is accepted and the following mitigation procedures are implemented:

1. All site personnel are provided with a UXO Safety Awareness Talk before intrusive works are commenced.

2. All intrusive investigations into post war un-worked ground should be supported by specialist EOD services.

I trust this document has provided you with sufficient information to meet your immediate needs, should you require anything further, please do not hesitate to contact me.

Yours Sincerely

Hannah Lees
Research Manager

Annex ‘A’ to
Document HL/9260/03
Dated 12/02/2025

Unexploded Ordnance Preliminary Risk Review

Site Location	**Site Address:** Tottenham Hale, London, N17 9FD **Grid Reference:** 534493, 189604 Site within the red line boundary, as shown: 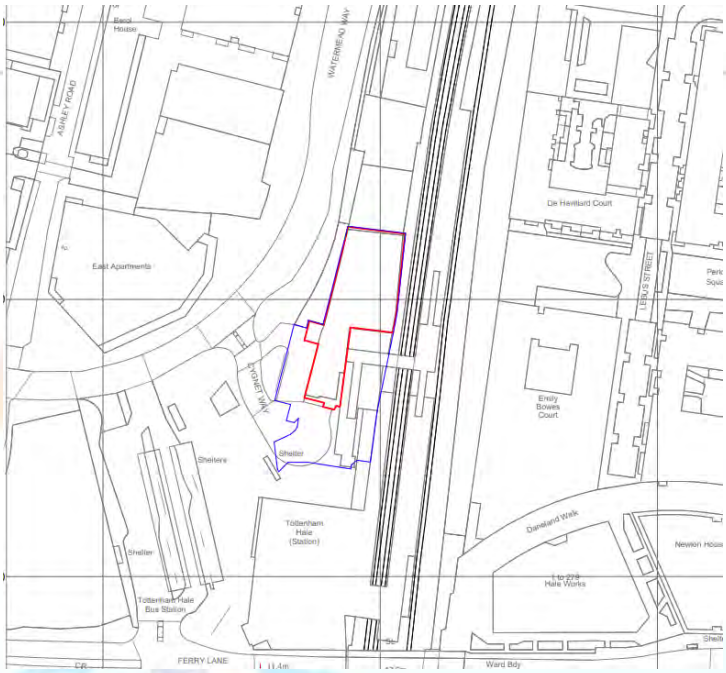
Scope of Intended works	Preliminary review of the risk that may be posed by UXO to geotechnical investigations.
History	**Wartime Use:** The site footprint was associated with railway sidings and a goods shed immediately adjacent during WWII. **Post War Development:** The majority of the site has not undergone a significant level of post-war development.
Wartime History	**Enemy Bombing:** Tottenham and the surrounding region suffered a significant level of enemy bombing during WWII. Bomb Census Mapping indicates that at least one HE bomb fell approximately 100m east of the site footprint during WWII and at least three further HE bomb strikes were recorded within a 200m radius of the site at Station Road, Ferry Lane and Hale Road. Additionally, incendiary bombing was recorded immediately adjacent to the east of the site footprint. **Anti-Aircraft Guns:** No guns were recorded to have been positioned on site. The nearest Heavy Anti-Aircraft Battery was positioned approximately 2.9km north-east of the site. **Military Use:** No records were found to confirm significant military use of the site footprint or immediately adjacent land.
Unexploded Ordnance (UXO) Finds	No records were found to confirm a UXO find within the site footprint.