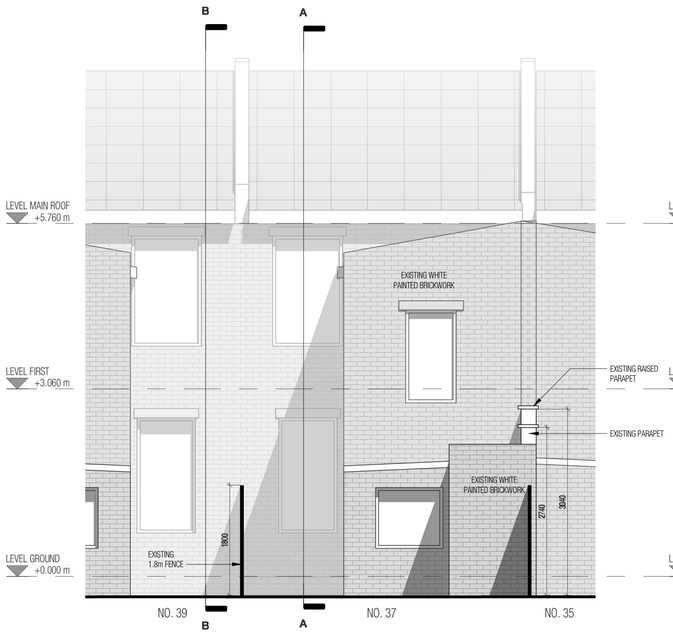

D 102 **ELEVATION D**
1 : 50 **REAR ELEVATION EXISTING**

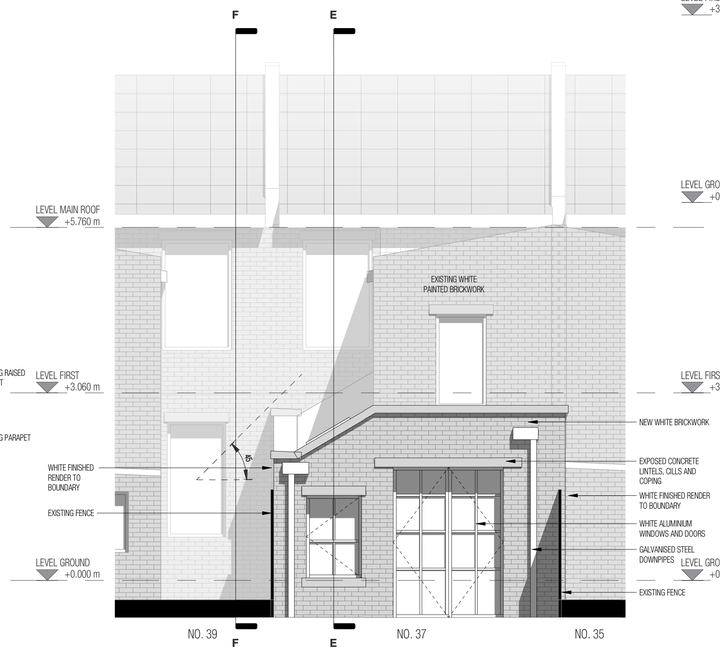

H 102 **ELEVATION H**
1 : 50 **REAR ELEVATION PROPOSED**

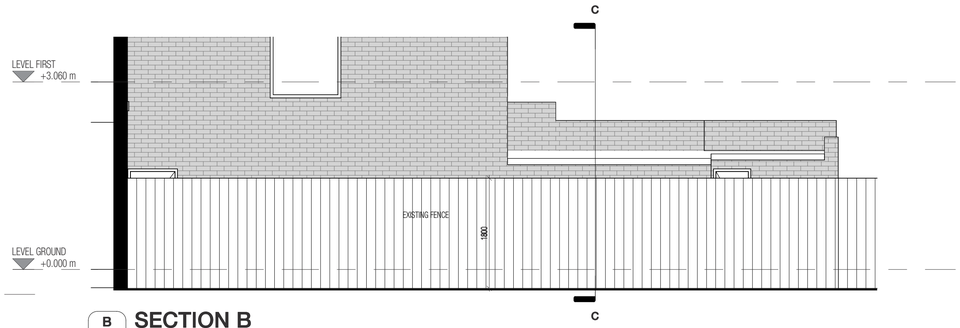

B 102 **SECTION B**
1 : 50 **NO. 39 ELEVATION EXISTING**

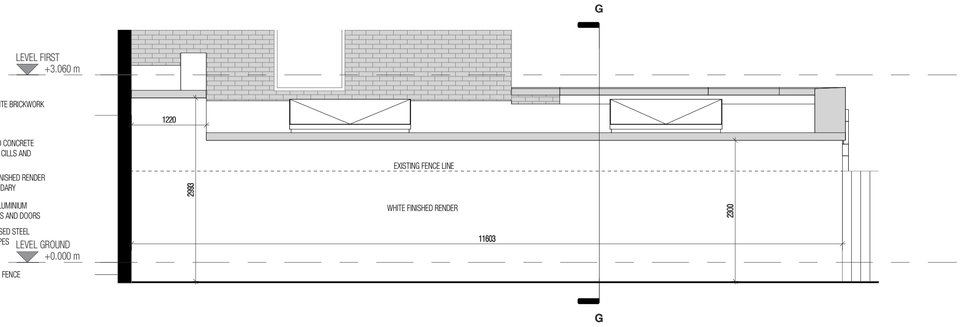

F 102 **SECTION F**
1 : 50 **NO. 39 ELEVATION PROPOSED**

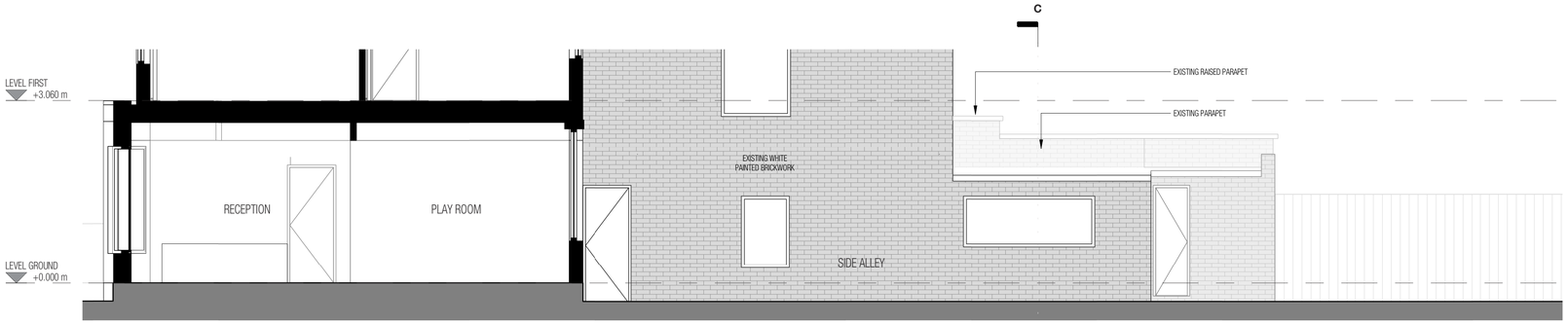

A 102 **SECTION A**
1 : 50 **LONG SECTION EXISTING**

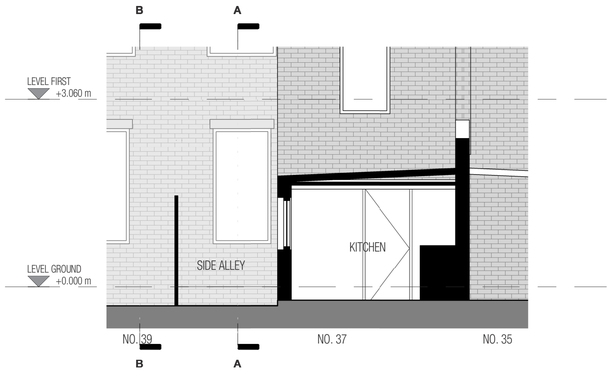

C 102 **SECTION C**
1 : 50 **SHORT SECTION EXISTING**

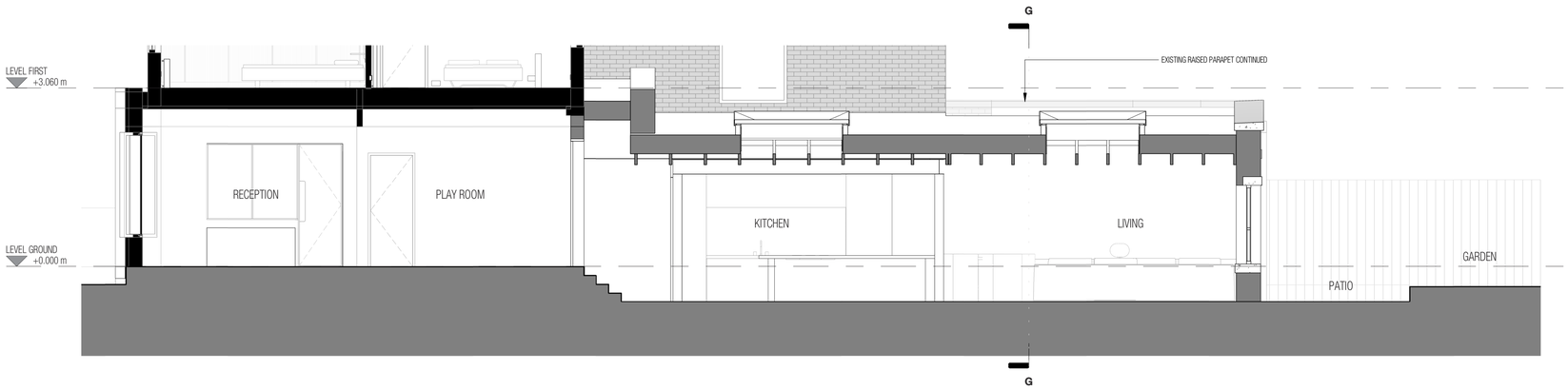

E 102 **SECTION E**
1 : 50 **LONG SECTION PROPOSED**

G 102 **SECTION G**
1 : 50 **SHORT SECTION PROPOSED**

0 0.5 1 2 5 m

REVISIONS

No.	DESCRIPTION	DATE
A	DRAFT FOR CONSULTATION	17/10/23
B	PLANNING	14/11/23

LEGEND

EXISTING

PROPOSED

PROJECT
37 PARK RIDINGS

TITLE
SECTIONS AND ELEVATIONS
PLANNING

SCALE
1 : 50 @ A1

DATE
18/10/23

REF
37PR

DRAWN
AA

REVIEWED
AA

DRAWING NAME

PROJECT	ORIGINATOR	ZONE	LEVEL	TYPE	ROLE	NUMBER
37PR	SYN	ZZ	XX	DR	A	102

STATUS

SUITABILITY DESCRIPTION
PLANNING

REVISION
B

REVISION DESCRIPTION