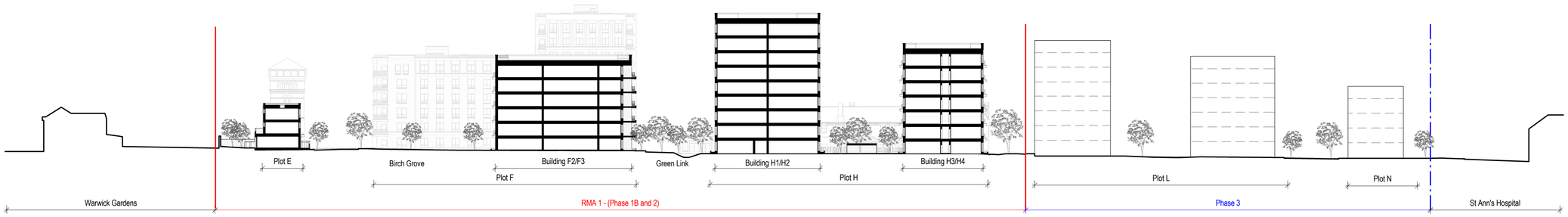

1 Proposed Site Section CC
1 : 500

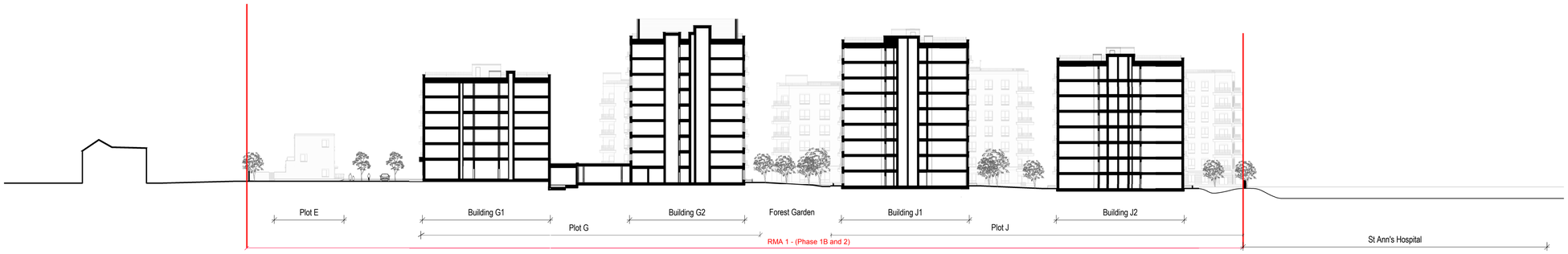

2 Proposed Site Section DD
1 : 500

0 5 10 15 20 25 50m
1:500 Scale

KEY PLAN

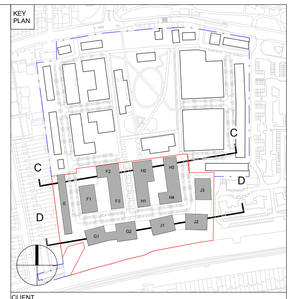

CLIENT

Peabody

Hill
Created for Living

DO NOT SCALE FROM THIS DRAWING.

THIS DRAWING IS BASED ON DIMENSIONAL SURVEY INFORMATION PROVIDED BY OTHERS. THE ARCHITECT CANNOT ACCEPT RESPONSIBILITY FOR THE ACCURACY OF THIS SURVEY INFORMATION.

ALL DIMENSIONS ARE SHOWN IN METRIC.

THIS DRAWING REMAINS THE COPYRIGHT OF **KARAKUSEVIC CARSON ARCHITECTS**.

NOTES

Please note that this drawing is suitable for planning application purposes only and should not be used for undertaking or planning construction works or activities.

Please read in conjunction with landscape architects drawings and information.

SITE BOUNDARY OF RMA 1 (PHASE 1B & 2)

SITE BOUNDARY OF APPROVED HYBRID PLANNING APPLICATION (REF HGY/2022/1833)

Rev	Status	Reason for Issue	Date
C01	A3	Planning Submission	27/11/23

Karakusevic Carson Architects

Studio 501
37 Cremer St
Hackney
London E2 8HD

mail@karakusevic-carson.com | 0207 566 6300

PROJECT

St. Ann's New Neighbourhood
RMA 1 - Phase 1B & 2

TITLE

Proposed Site Sections CC, DD

DRAWING NUMBER

N15302-KCA-ZZ-ZZ-DR-A-20011

Project-Nº | Originator | Zone | Level | Type | Role | Drawing Number

REVISION C01

STATUS

A3 - Authorized and accepted, Planning

REVISION DATE	DRAWN BY	SCALE
27/11/23	NK	1 : 500 @ A1
FIRST ISSUED	CHECKED BY	KCA PROJECT NUMBER
27/11/23	SP / MB	633