Date	Rev.	Details
-		

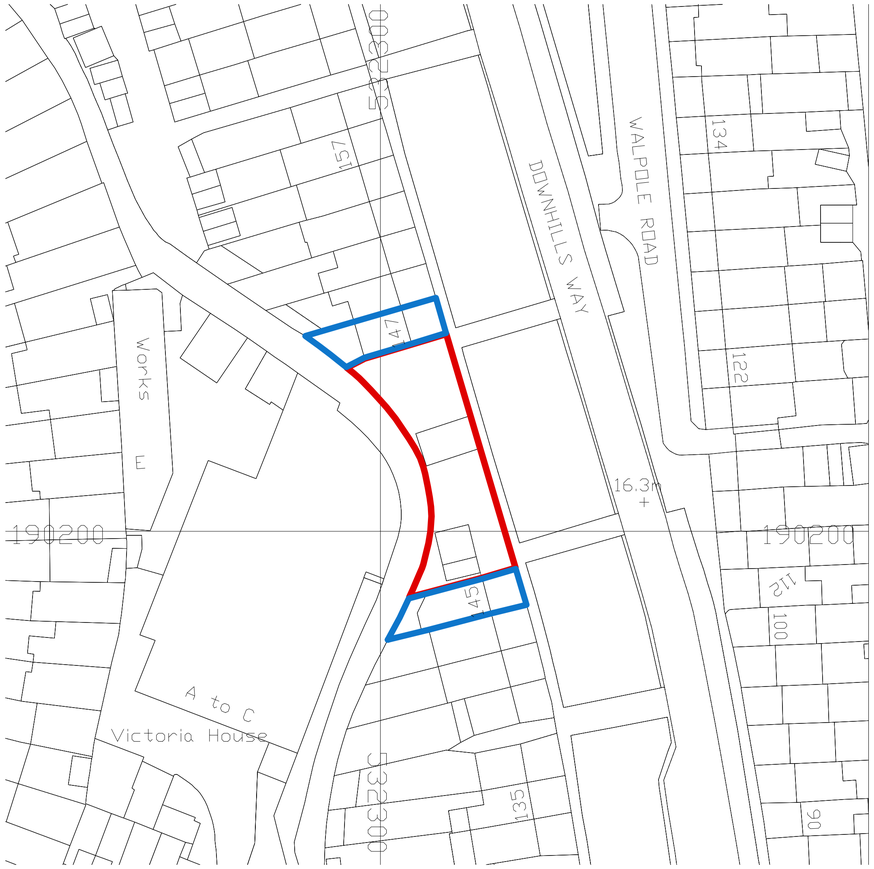

EXISTING SITE PLAN 1:500

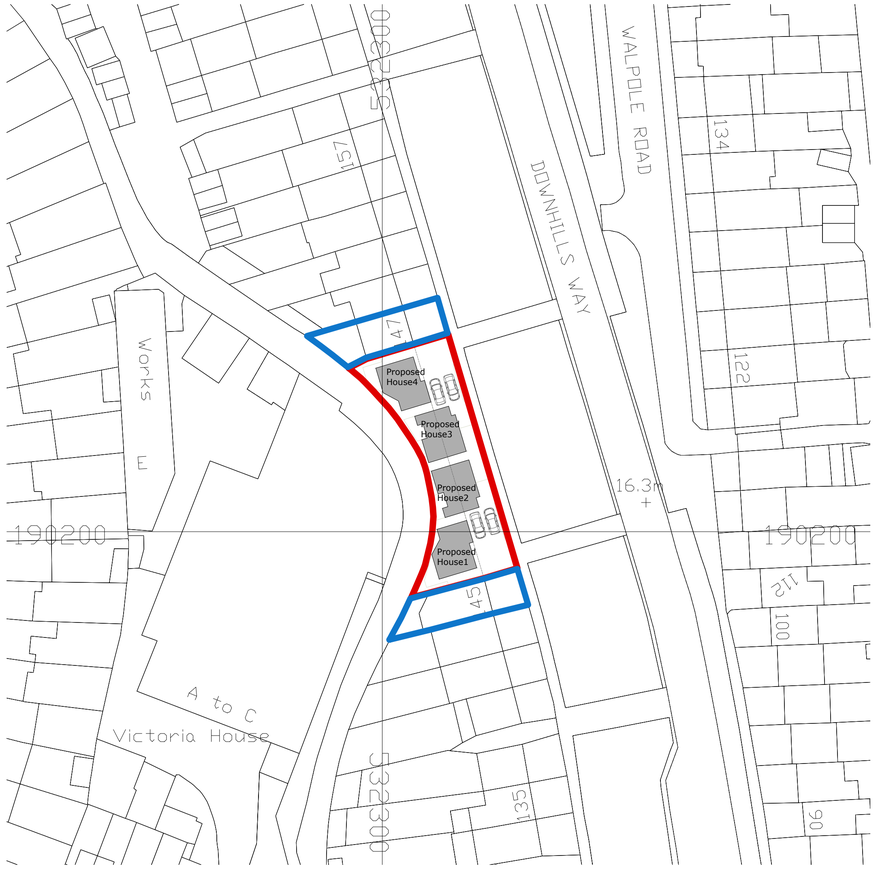

PROPOSED SITE PLAN 1:500

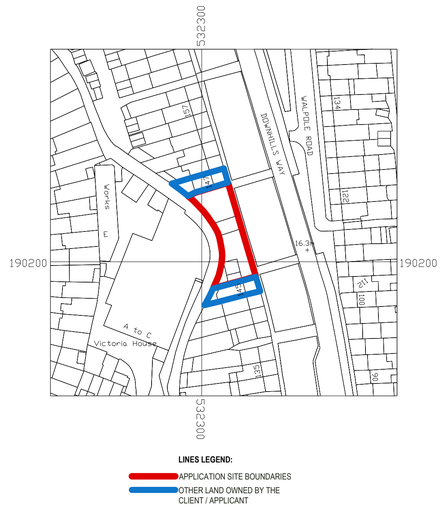

LINES LEGEND:

- APPLICATION SITE BOUNDARIES
- OTHER LAND OWNED BY THE CLIENT / APPLICANT

LOCATION PLAN 1:1250

N

N

N

1/100 2m 4m
1/200 6m 8m
1/500 10m 20m

Do not scale from drawing. All dimensions/levels must be checked on site by a contractor/third party prior to commencement. Any discrepancies must be reported to us in writing before proceeding. All works are copyright protected and must not be copied or transmitted without our prior written permission. Copyright infringements shall be legally enforced and pursued. Works should not commence before a Building Control approval is received. Client bears full responsibility for any resulting alterations due to commencement of works prior to an approval.

PROJECT.	New building dwellings		
ADDRESS.	Land between 145-147 Downhills Way N17 6AH		
DRAWING.	Site & Location Plan		DATE. 10/2023
REV.	SCALE.1/500/1250	PAGE. LP-01	PAPER. A1

BLUEPRINT VISTA ARCHITECTURE
.Architecture
.Interiors
.Planning
.Engineering

Unit 1 Cowley Mill Trading Estate
Longbridge Way, Uxbridge
UB8 2YG

T +44 (0) 7973 663 706
E info@blueprintvista.co.uk
W www.blueprintvista.co.uk