NOTES

THIS DRAWING IS TO BE READ IN CONJUNCTION WITH OTHER RELEVANT STRUCTURAL DRAWINGS PLUMBING AND ELECTRICAL DRAWINGS. ALL DIMENSIONS TO BE VERIFIED ON SITE & APPROVED BY THE ENGINEER. ANY DISCREPANCIES SHOULD BE NOTIFIED IMMEDIATELY. THIS DRAWING IS COPYRIGHT OF IMPERIUM ARCHITECTURE LIMITED AND SHOULD NOT BE REPRODUCED WITHOUT CONSENT.

1:100 — 2m 0 2m 4m 6m 8m 10m

1:50 — 1m 0 1m 2m 3m 4m 5m

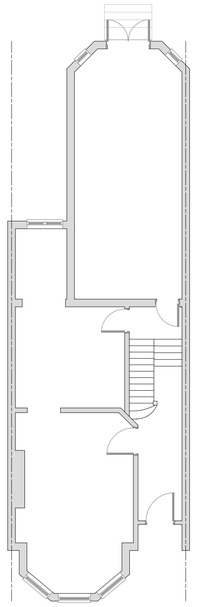

EXISTING GROUND FLOOR PLAN
SCALE 1:100 @ A1

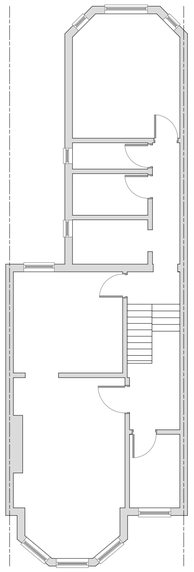

EXISTING FIRST FLOOR PLAN
SCALE 1:100 @ A1



EXISTING ROOF PLAN
SCALE 1:100 @ A1

EXISTING FRONT ELEVATION
SCALE 1:50 @ A1

EXISTING REAR ELEVATION
SCALE 1:50 @ A1

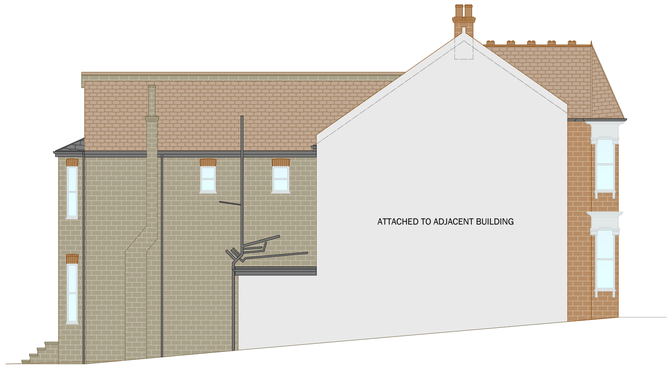

EXISTING SIDE ELEVATION
SCALE 1:100 @ A1

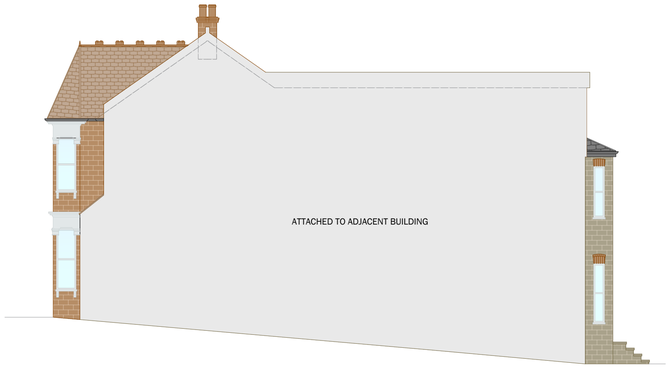

EXISTING SIDE ELEVATION
SCALE 1:100 @ A1

IMPERIUMARCHITECTURE

CONTACT

IMPERIUMARCHITECTURE
FIRST FLOOR, EPSILON HOUSE, SUITE 3, LASER QUAY,
ROCHESTER, ME2 4HU
01634775845
INFO@IMPERIUMARCHITECTURE.CO.UK
WWW.IMPERIUMARCHITECTURE.CO.UK

PROJECT

CLIENT: MR HAKAN LATIF

SITE ADDRESS: 88 CONISTON ROAD, LONDON, N10 2BN

DRAWING

DRAWING TITLE: ARCHITECTURAL DRAWINGS FOR PLANNING PERMISSION - HOUSE TO FLATS CONVERSION EXISTING GROUND FLOOR PLAN, FIRST FLOOR PLAN, ROOF PLAN AND ELEVATIONS

SCALE @A1:	DATE:	DRAWN BY:	CHECKED BY:
1:100 & 1:50	25/10/23	SH	

DRAWING NO.

1

REV NO.

1