Information contained within this drawing is the sole copyright of NMA Studio Ltd. and is not to be reproduced without express permission. No implied licence exists. This drawing not to be used for land transfer or valuation purposes. Do not scale from this drawing. All dimensions & levels are to be checked on site by the contractor. Issued for purposes indicated only. Drawing errors and omissions to be reported to the architect.

Notes

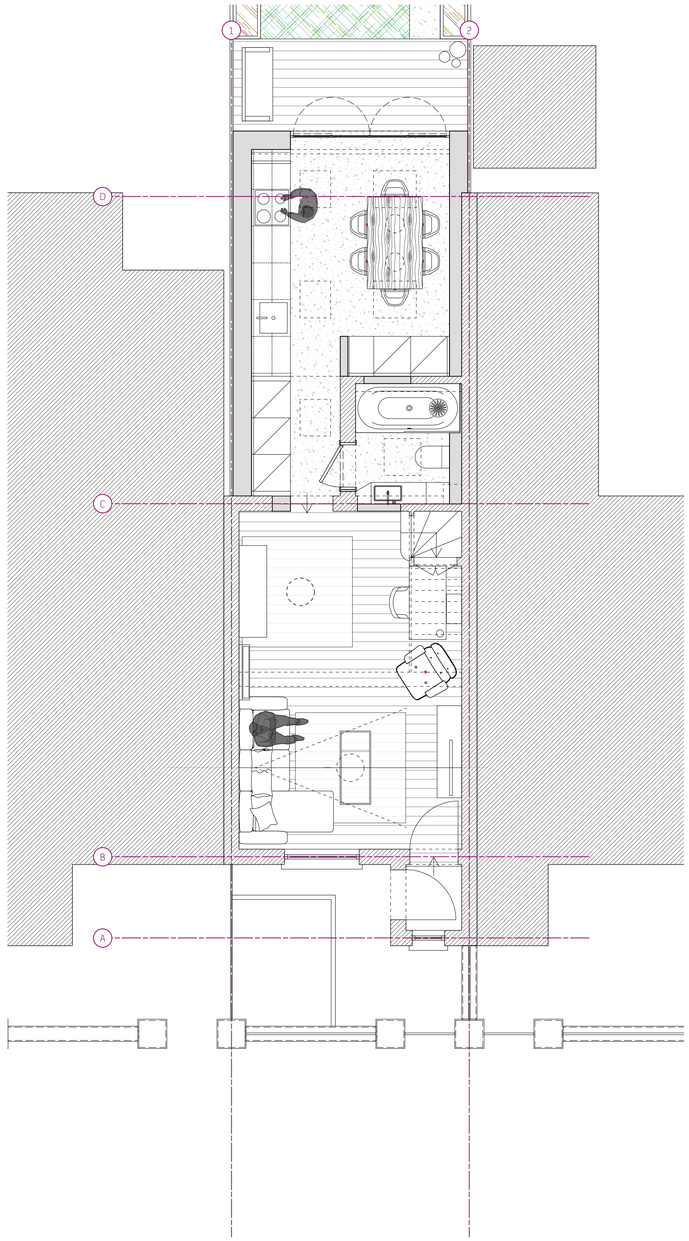

00 **Proposed Ground Floor Plan**
Scale 1:50@A1, 1:100@A3

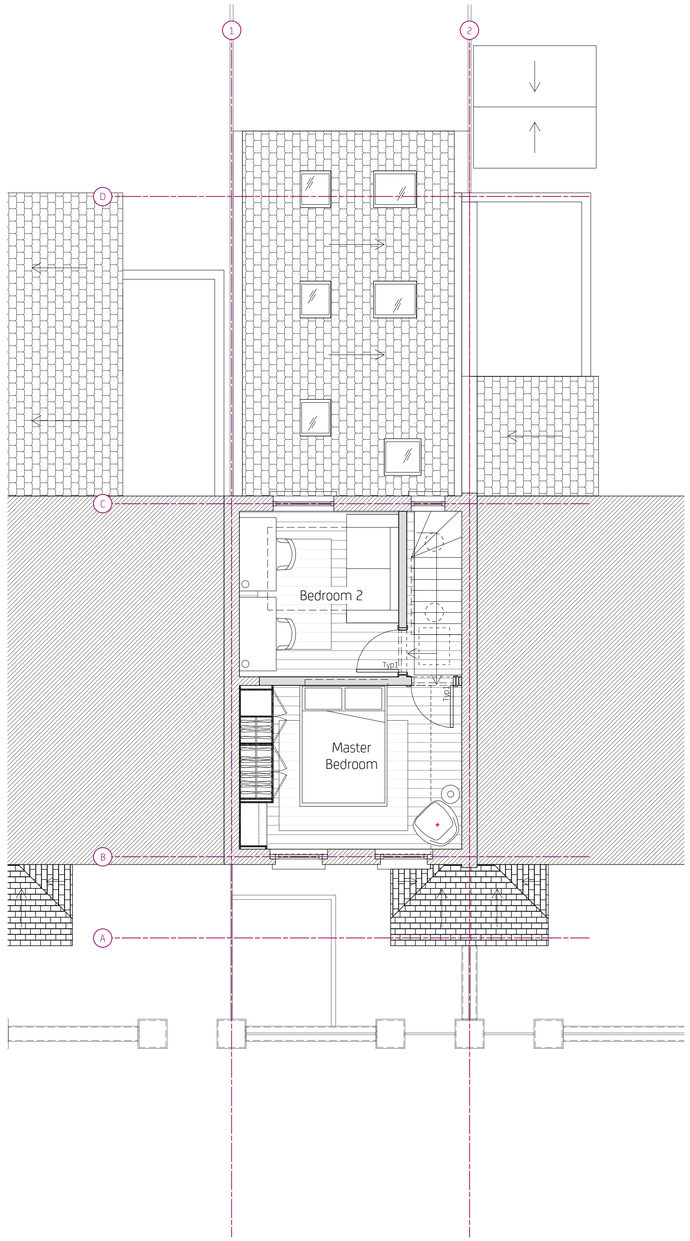

01 **Proposed First Floor Plan**
Scale 1:50@A1, 1:100@A3

0m 1m 2m 5m 10m

P1 22/12/23 Issued for Planning

Revisions

T: 07906 668 546
E: m.lynskey@yahoo.com

Client
Michael Lynskey

Project
169 Farrant Avenue, N22 6PG

Drawing Title
Proposed
Ground Floor Plan
First Floor Plan

Status	Drawn	Checked
Planning	ML	-

Scale	Date
1:50@A1, 1:100@A3	Dec 2023

Drwg. No. & Revision
115-GA00/01_P1

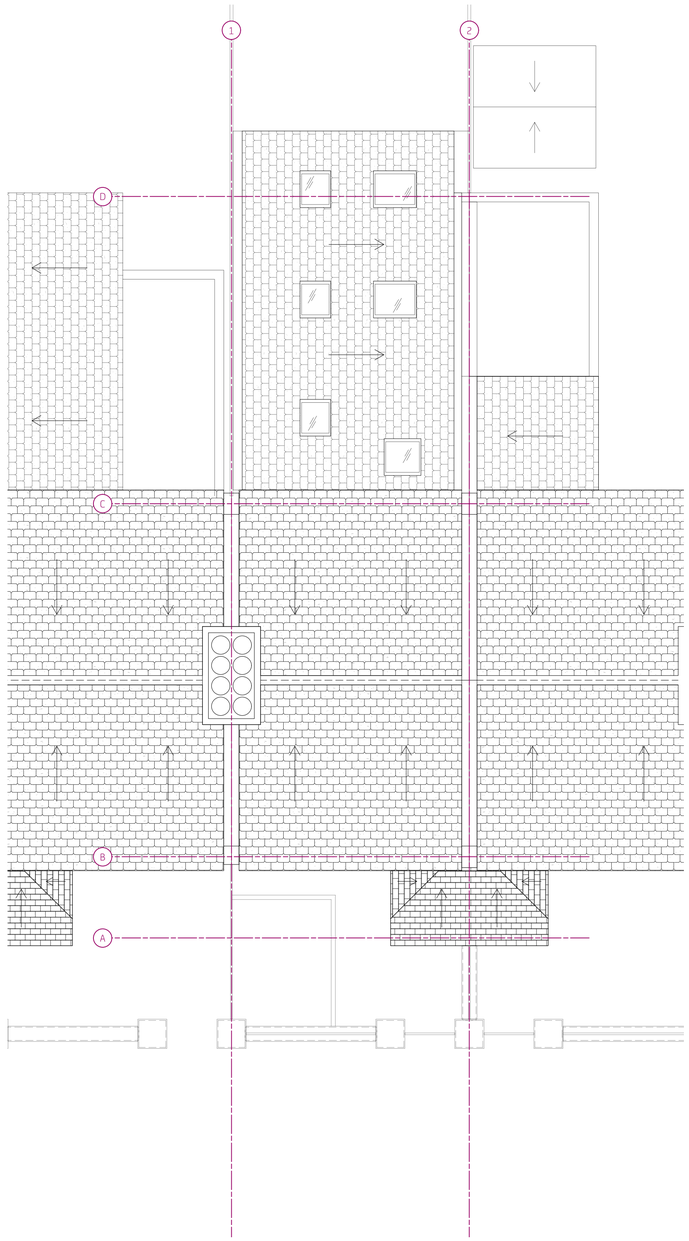

RF **Proposed Roof Plan**
Scale 1:50@A1, 1:100@A3

0m 1m 2m 5m 10m

Information contained within this drawing is the sole copyright of NMA Studio Ltd. and is not to be reproduced without express permission. No implied licence exists. This drawing not to be used for land transfer or valuation purposes. Do not scale from this drawing. All dimensions & levels are to be checked on site by the contractor. Issued for purposes indicated only. Drawing errors and omissions to be reported to the architect.

Notes

P1	22/12/23	Issued for Planning

Revisions

T: 07906 668 546
E: m.lynskey@yahoo.com

Client
Michael Lynskey

Project
169 Farrant Avenue, N22 6PG

Drawing Title
Proposed
Roof Plan

Status	Drawn	Checked
Planning	ML	-

Scale	Date
1:50@A1, 1:100@A3	Dec 2023

Drwg. No. & Revision
115-GARF_P1

Information contained within this drawing is the sole copyright of NMA Studio Ltd. and is not to be reproduced without express permission. No implied licence exists. This drawing not to be used for land transfer or valuation purposes. Do not scale from this drawing. All dimensions & levels are to be checked on site by the contractor. Issued for purposes indicated only. Drawing errors and omissions to be reported to the architect.

Notes

01 **Proposed Front Elevation**
Scale 1:50@A1, 1:100@A3

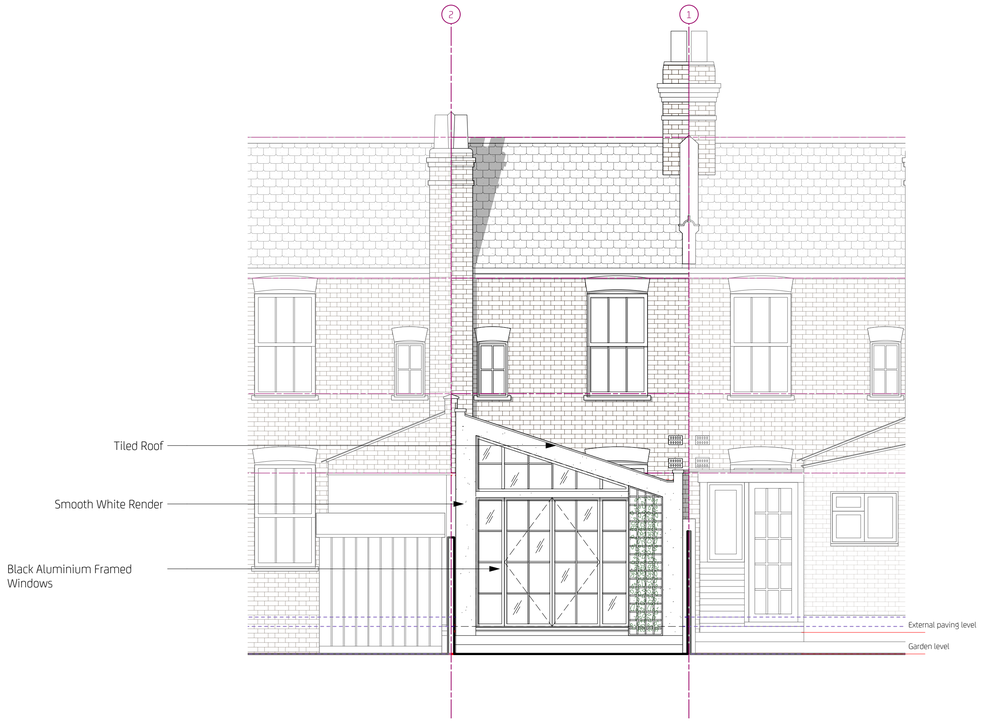

02 **Proposed Rear Elevation**
Scale 1:50@A1, 1:100@A3

0m 1m 2m 5m 10m

P1	22/12/23	Issued for Planning

Revisions

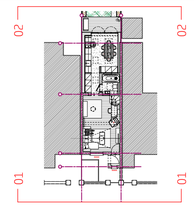

T: 07906 668 546
E: m.lynskey@yahoo.com

Client
Michael Lynskey

Project
169 Farrant Avenue, N22 6PG

Drawing Title
Existing
Front Elevation
Rear Elevation

Status	Drawn	Checked
Planning	ML	-

Scale	Date
1:50@A1, 1:100@A3	Dec 2023

Drwg. No. & Revision
115-GE01_P1