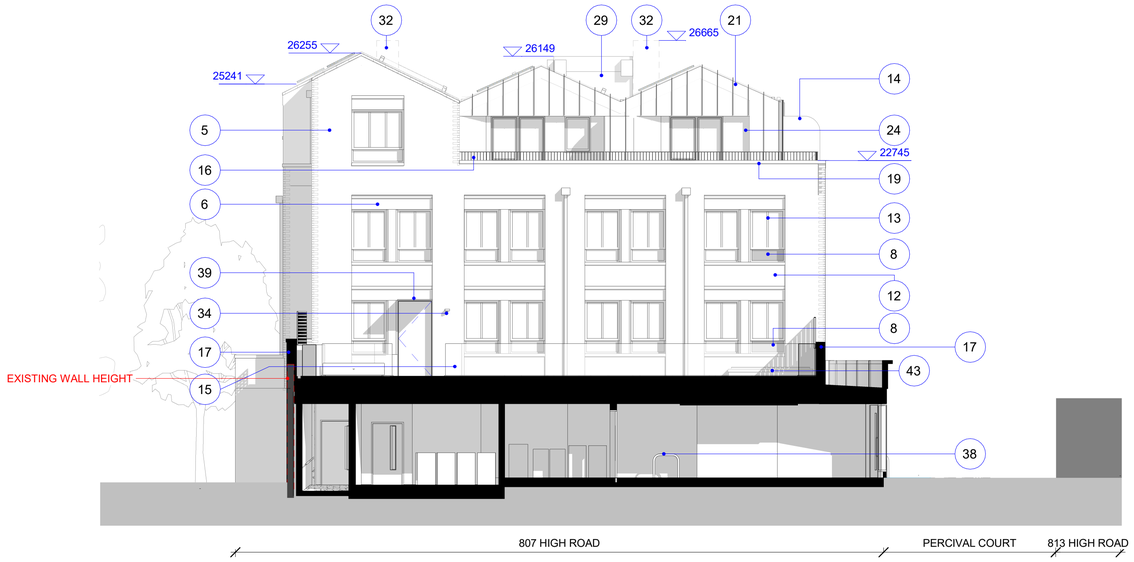

1 / 0826 East elevation - Podium Block B
SCALE 1 : 100

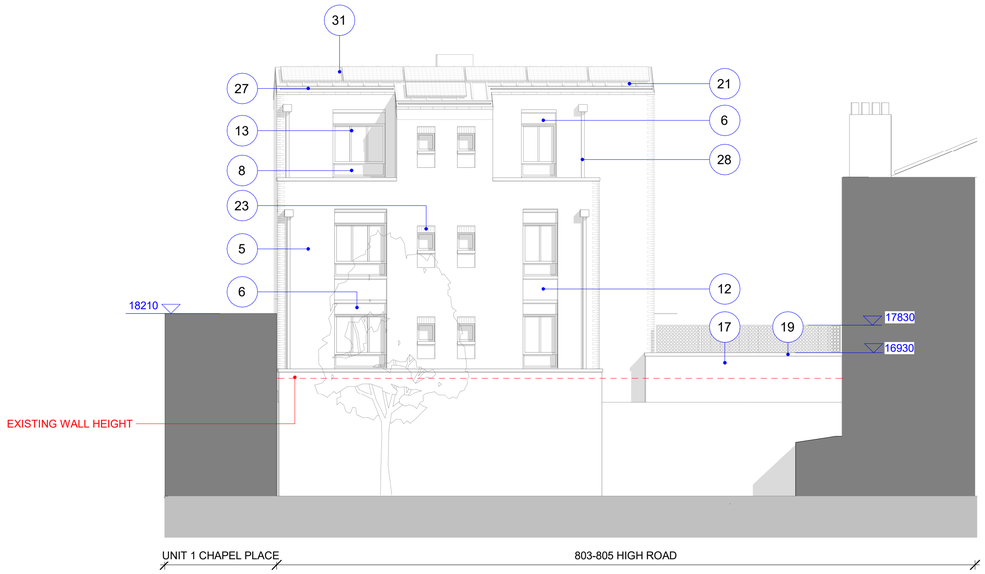

2 / 0826 South elevation - 803-805 High Road
SCALE 1 : 100

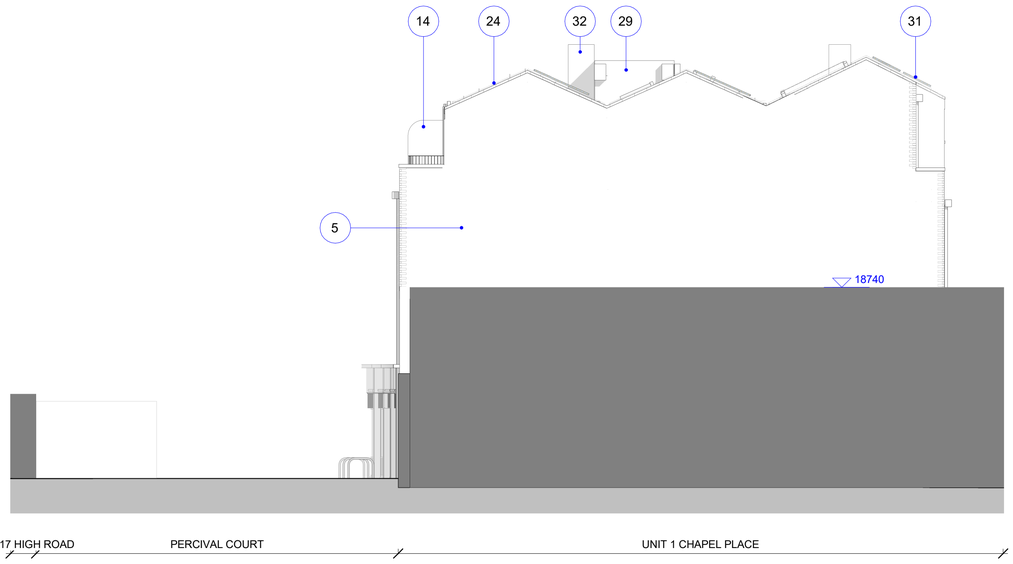

3 / 0826 West Elevaion - Chapel Place
SCALE 1 : 100

MATERIAL KEY

1) Painted timber door
2) Painted timber framed glass shopfront
3) Painted timber stall riser
4) Painted pilaster
5) Brick - similar to 801 High Road
6) Composite stone lintel/column
7) Refuge area
8) Opaque glazed panel
10) PPC metal doors
11) Painted timber frame window
12) Contrasting brick panel
13) PPC aluminium window
14) Opaque glass panel
15) Planter boxes
16) Painted metal vertical balustrade and handrail
17) Brick guarding
18) Brick parapet
19) Composite stone coping/cornice
20) Slate roof
21) Standing seam metal finish
22) Red brick lintel
23) Soldier brick course
24) Recess metal finish
25) Painted timber door with glass panel
26) New brick chimney feature to match existing finish
27) Concealed gutter
28) Rainwater pipes
29) Lift Overrun
30) Openable vent
31) Area for PV
32) Smoke Shaft Outlet
33) New surface treatment to Percival Court
34) Proposed External Lighting
35) Infrastructure for active electric vehicle charger
36) Indicative refuse collection point on the High Road
37) Short stay commercial cycle parking
38) Long stay commercial cycle parking
39) Glass canopy
40) Fluted aluminium panel
41) Fixed aluminium glazing
42) Door with fluted aluminium details
43) Lightwell
44) Brick recess

KEY PLAN

NOTES:

DRAWING TO BE READ IN CONJUNCTION WITH ALL OTHER DRAWINGS, SPECIFICATIONS, DOCUMENTS AND CONSULTANT INFORMATION.

CAD DRAWINGS BASED ON SURVEY INFORMATION BY OTHERS; ALL DIMENSIONS TO BE SITE CHECKED.

M&E ITEMS SHOWN INDICATIVELY AND ARE SUBJECT TO FURTHER SITE INVESTIGATIONS AND END USER SPECIFICATION REQUIREMENTS.

INTERNAL FURNITURE LAYOUTS SHOWN FOR INDICATIVE PURPOSES.

LANDSCAPING/PUBLIC REALM SHOWN FOR INDICATIVE PURPOSES ONLY.

DATE	CHK	DESCRIPTION	STA.	NO.
28/02/2024	AB	FOR PLANNING	S4	P6
27/02/2024	AB	FOR PLANNING	S4	P5
14/02/2024	AB	FOR INFORMATION	S2	P4
19/01/2024	AB	FOR INFORMATION	S2	P3
08/12/2023	AB	FOR INFORMATION	S2	P2
04/12/2023	AB	WIP	A0	P1

REVISION HISTORY

Architect

F3
A: 5 Rochester Mews - London - NW1 9JB
T: 020 7267 8332
W: f3architects.com
E: info@f3architects.com
Except for Planning purposes, figured dimensions only are to be taken from this drawing.
All dimensions are in millimetres unless otherwise stated.
All dimensions shall be checked on site prior to works commencing.
Any discrepancies shall be reported to the Architect.
Information shown relating to context beyond the application site boundary is indicative only. Where based on Ordnance Survey mappings, accuracy of contextual information is subject to inherent variations and tolerances as set out by HM Land Registry.
© Copyright F3 Architecture + Design. All rights reserved.

Health and Safety

Refer to relevant Construction (Design and Management) documentation where applicable. The Contractor shall plan, manage and monitor the works inclusive of temporary erection stability. Any works that are found to be unstable in the temporary state are to be reported directly to the structural engineer and Main Contractor/ Package Manager in order to provide safe temporary support. Check on site prior to commencement of works/fabrication etc.

project

807 HIGH ROAD PBSA
LONDON N17 8ER

title

PROPOSED GA ELEVATION 02

drawn by	scale	paper	project no
RB	1 : 100	A1	230605

status	revision
S2 - FOR INFORMATION	S4.P6

drawing no

807HR-F3A-XX-ZZ-EL-A-0826

0 1 2 3 4 5 10