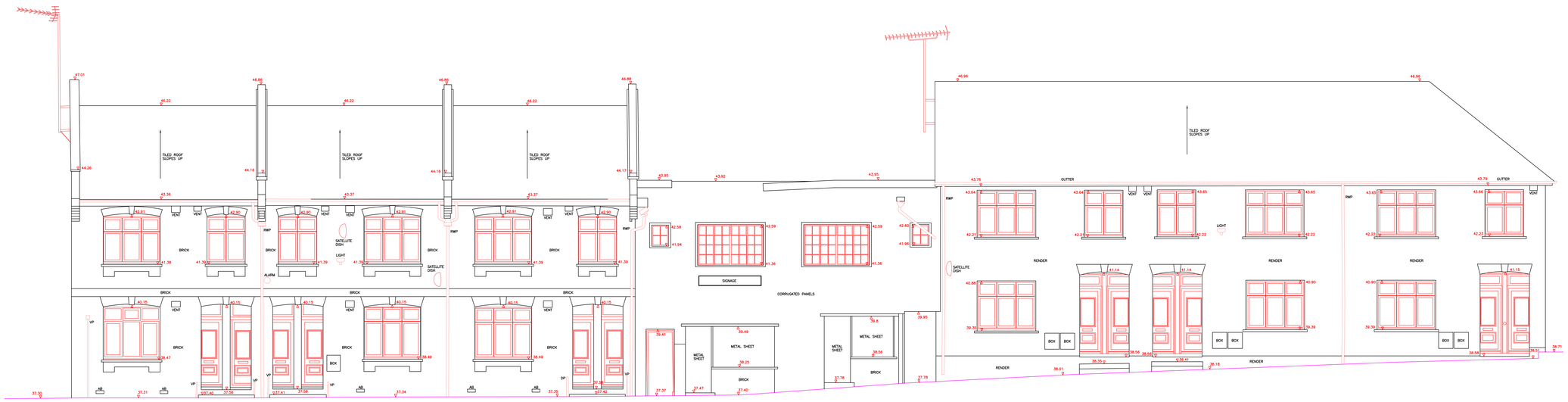
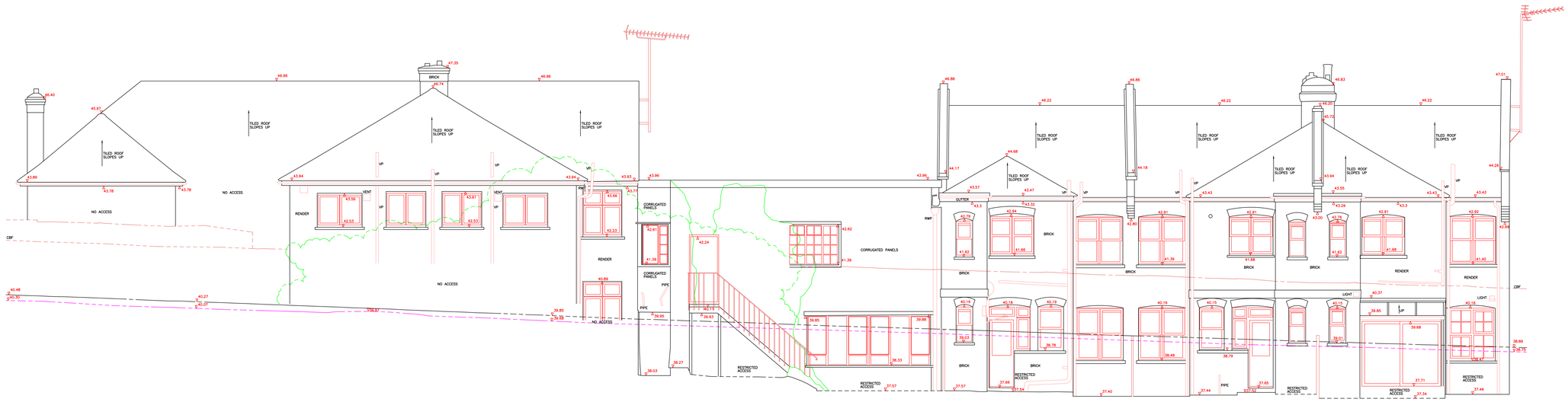



▽ DATUM: 35.00 METRES

FRONT ELEVATION




▽ DATUM: 35.00 METRES

REAR ELEVATION

ABBREVIATIONS

| | | | | | |
|---|---|---|---|---|---|
| AB | Air Brick | DH | Dust Height | PBF | Post & Rail Fence |
| B | Bollard or Bottom Height | DP | Down Pipe | PWF | Post & Wire Fence |
| BD | Bollard Beacon | ECB | Electricity Control Box | R | Radius |
| BH | Borehole | EP | Electricity Pole | RAD | Radiator |
| BH | Borehole or Beam Height | EP | Electricity Pole | RE | Rubbing Eye |
| BL | Bed Level | FB | Flower Bed | RG | Rough Ground |
| BR | Brick Pillars | FC | Flood Cover | RSJ | Rolled Steel Joint |
| BRW | Brick Retaining Wall | FL | Floor Level | RSJ | Rolled Steel Joint |
| BS | Bus Stop | G | Gully | RWP | Rain Water Pipe |
| C | Cable Chamber | GV | Gate Valve | S | Stop Valve Square |
| BTCB | BT Control Box | H | Height in Metres | SC | Stop Cock |
| BW | Brick Wall | H | Window Head Height | SL | Soffit Level or Skylight |
| BWF | Barbed Wire Fence | HT | Height | SP | Arch Springer Height |
| C | Window Cill Height | IC | Inspection Cover | SPS | Stone Paving Slabs |
| CB | Catch Basin | IL | Invert Level | TC | Top of Cutting |
| CBF | Close Boarded Fence | IRF | Iron Railing Fence | TCCU | Traffic Control |
| CCBB | Concrete Block Wall | MF | Manweave Fence | T | Top Heights |
| CF | Chain Link Fence | MO | Mail Box Outlet | TB | Telephone Box |
| CF | Corrugated Iron Fence | O | Light | TP | Telephone Pole |
| CL | Cover Level | LP | Lamp Post | TPS | Textile Paving Slabs |
| CLF | Chain Link Fence | MH | Manhole | VTL | Visibility to Lift |
| CLSF | Chain Link Security Fence | MKR | Marker | W | Well |
| CPF | Concrete Panel Fence | OV | Over Flow Pipe | VP | Vent Pipe |
| CPS | Concrete Paving Slabs | O/H | Overhead | W | Window |
| CR | Arch Crown Height | P | Post | WL | Water Level |
| CW | Concrete Retaining Wall | PALF | Palisade Fence | WM | Water Meter |
| CSU | Ceiling Shown Up | PF | Picket Fence | WMF | Wire Mesh Fence |
| CTV | Cable Television | PIT | Trial Pit | WPF | Wooden Panel Fence |
| D | Depth of Drain | PL | Pavement Light | WV | Water Valve |
| D | Diameter or Doors | PM | Parking Meter | X | Diamond |

Top / Bottom — Floor to Ceiling Height

Drop Kerbs — Follow Ceiling Height

Change in Detail — Gate

Change in Elevation — Survey Station

Fences — Foul Water Sewer

Overhead Cables — Surface Water Sewer

Change in Surface — Combined Sewer

Edge of Vegetation

LEVEL NOTE.

ALL CO-ORDINATES RELATE TO THE ORDNANCE SURVEY GRID AND DATUM VIA GPS OBSERVATIONS.

All underground services information shown on this plan cannot be guaranteed and users should satisfy themselves of the type, size and route before commencing work on site.
Tree types shown on this drawing cannot be guaranteed and if critical should be verified by an arboriculturist.
Tree spreads and diameters are averages unless otherwise indicated.
This plan has been produced for the client detailed below or their appointed agent to an agreed specification and defines the limit of APR Services liability

THE SURVEY ASSOCIATION

| Revisions | Date |
|---|---|
| | |

| | | | |
|---|---|---|---|
| Date | FEB 2022 | Drawn | AV/CYP |
| Scale | A0@ 1:50 | Checked | BP |
| Dwg. No. | 922049 E | Job No. | 922049 |

Client

HARINGEY COUNCIL

Dwg. Title

ELEVATIONS

Project Title

FREDERICK MORFILL HOUSE,
BOUNDS GREEN ROAD, N22 8DF

SUMO SERVICES
SOUTH EAST Ltd.
BLOCK B, FIRST FLOOR
QUEENS ROAD
BARNET
HERTS
EN5 4DL
TEL: 0203 044 2973
FAX: 0845 408 0653
www.sumoservices.com




| Rev | Notes | Drawn | Date |
|---|---|---|---|

Notes:

Survey is referenced to OS Grid and Level Datum.

SUMO SERVICES Ltd
8 HAYWARD BUSINESS CENTRE
NEW LANE
HAVANT
HAMPSHIRE
PO9 2NL
TEL: 0845 456 1104
www.sumoservices.com

Title: Utility Mapping

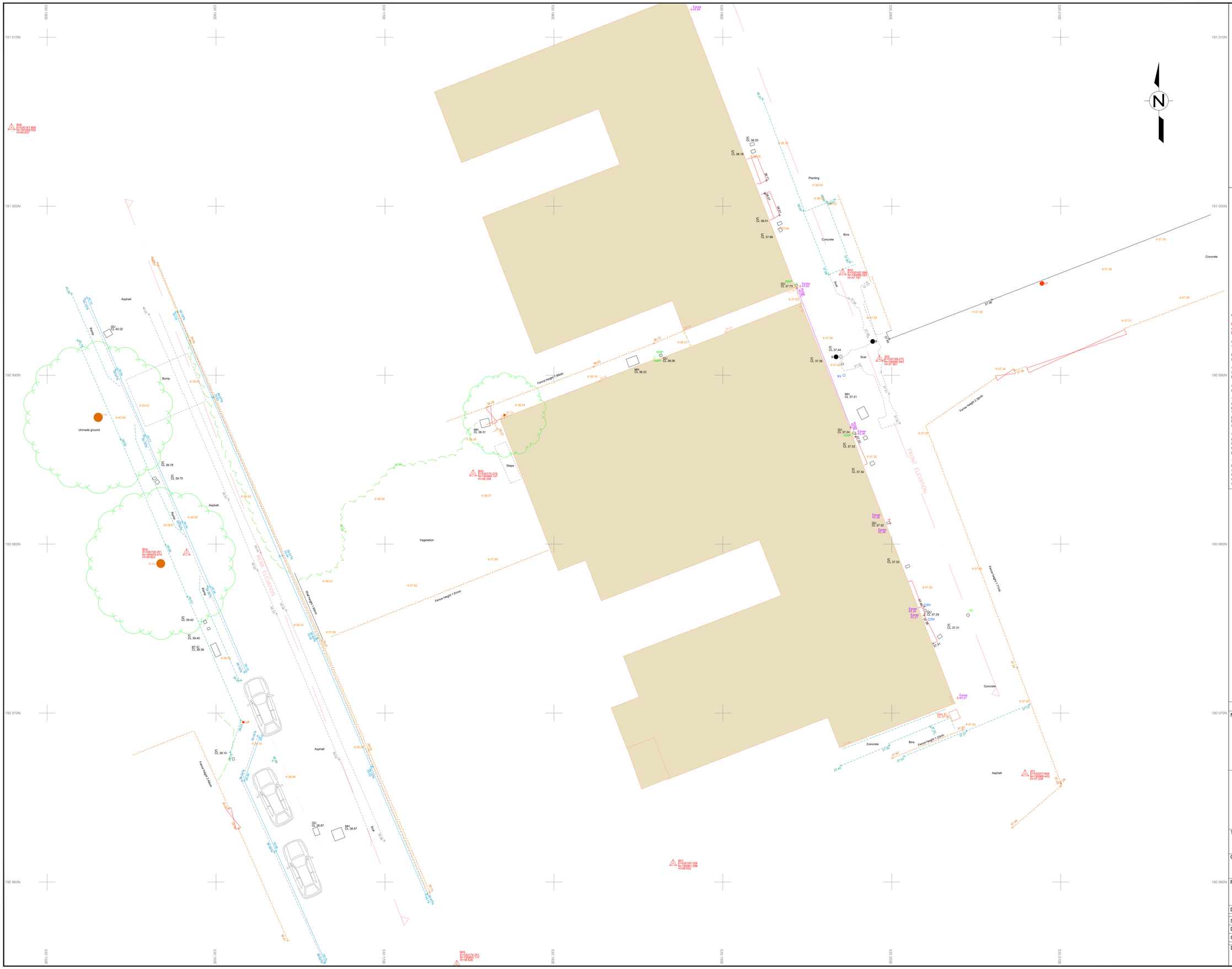
Client: Haringey Council

Project: Frederick Morfil House, Bounds Green Road

| Date Completed: | 11/02/2022 | Post Code: | N22 8DF |
|---|---|---|---|

| | | | |
|---|---|---|---|
| Surveyed: | NL, CE | Scale: | 1/100 (A1 Sheet) |
| Drawn: | RS | | |
| Checked: | NL, CE | | |

| Dwg No: | Job No: | Rev: |
|---|---|---|
| Sheet 01 | SUMO-04913 | |




## TOPOGRAPHIC LEGEND

- Barrier (symbol - sized)
- Bollard (symbol)
- Borehole (symbol)
- BTIC — British Telecoms IC (sized)
- Building (incomplete detail)
- Cable into Ground (symbol)
- CCTV — Cable TV Box (symbol)
- CCTV Camera (symbol)
- CL 50.00 — Cover Level in metres
- Direction of Flow (Drainage)
- DB — Distribution Board (symbol)
- ER — Earth Rod (symbol)
- EC — Electric Cabinet (sized)
- EP — Electric Pole (symbol)
- ES — Electric Sign (symbol)
- Embankment Slope (symbol)
- FP — Feeder Pillar (sized)
- FH — Fire Hydrant (sized)
- FP — Flag Pole (symbol)
- FL — Flood Light (symbol)
- GV — Gas Valve (symbol)
- Gate
- GL 50.00 — Ground Level in metres
- GU — Gulley (sized)
- IC — Inspection Cover (sized)
- IL 50.00 — Invert Level in metres
- JB BT — Junction Box - BT (sized)
- JB COM — Junction Box - Comms (sized)
- JB — Junction Box - Elec (sized)
- LP — Lamp Post (symbol)
- LB — Light Bollard (symbol)
- LG — Light in ground (symbol)
- MH — Manhole (sized)
- Manhole Capped Port
- PL 50.00 — Parapet Level (m)
- Pipe Diameter (mm)
- Pipe into Ground (symbol)
- PO — Post (symbol)
- RWP — Rain Water Pipe (symbol)
- RS — Road Sign (symbol)
- RE — Rodding Eye (symbol)
- Sapling (symbol)
- SP — Sign Post (symbol)
- SL — Spot Light (symbol)
- 00.00 + — Spot Height
- SC — Stop Cock (symbol)
- SV — Stop Valve (symbol)
- Survey Station (symbol)
- TP — Telephone Pole (symbol)
- TB — Traffic Bollard (symbol)
- Tree (dimensions in metres - e.g.): Dia: 0.5 Ht: 10.2 Maple; Diameter at 1mtr. (bole); Height; Species:
- TL — Traffic Light (symbol)
- UV — Unknown Valve (symbol)
- VP — Vent Pipe (symbol)
- Wall
- WP — Waste Pipe (symbol)
- WM — Water Meter (symbol)
- WV — Water Valve (symbol)
- Building Canopy
- Crash Barrier
- Drainage Channel
- Drop Kerb (level in metres) — 00.00
- Edge Detail (level in metres) — 00.00
- Footpath (level in metres) — 00.00
- Fence
- Heras Fence
- Kerb channel (m) — 00.00
- Kerb top (m) — 00.00
- Overhead Service Line — OHS
- Pedestrian Railing

## UTILITY LEGEND

### UTILITY LINETYPES

- British Telecom
- Cable Television
- Closed Circuit Television
- Communications
- Drainage
- Drainage - Combined Water
- Drainage - Foul Water
- Drainage - Storm Water
- Empty Duct
- Electric
- Fire Hydrant Main
- Fibre Optic
- Fuel
- Gas
- Heating Pipes
- HV Cables
- Multiple Services Route
- Oil
- Oxygen
- Street Lighting
- Traffic Signal Loop
- Unknown found by GPR
- Unknown
- Unknown Cable
- Unknown Pipeline
- Water

Assumed Service Route - See GENERAL NOTES
(Using abbreviation of service and colour as above)

### UTILITY SURVEY INFORMATION

- Area of Concern
- SVY AREA — Contracted Survey Area
- PREVIOUS — Previous Survey Area
- GPR Survey — Post processed GPR Area
- (O.60d) — Depth to Top of Service (m)
- UTS — Unable to Survey
- UTL — Unable to Lift (cover)
- Unable to Trace
- Unable to Trace (due to blockage)
- Unable to Trace Further
- End of Trace

### ABREVIATIONS used on a PAS 128 Survey

(O.65d B2P) 0.65d = Depth in metres, B2 = Quality Level, P = Post processed GPR

### GENERAL NOTES

**Irrespective of the information provided by a utility survey and statutory plans, excavation work should be undertaken with extreme caution and in accordance with HSE Guidelines - HSG47 Avoiding Danger from Underground Services**

Only sub-surface utility information is provided. Above ground utility information may be shown where it assists with positional referencing.

Utilities may continue outside of the survey area. Any paint marks outside of the area are for investigative purposes only and may not represent the full extent of the sub-surface utilities.

Where logic indicates a utility exists but which cannot be positively confirmed with the technology, an assumed route (ASR) is recorded. All assumed service routes (ASR) have been highlighted with a background yellow colour for visual enhancement.

Sewer and manhole details shown on this drawing have been obtained by observation and measurement from the surface and as such cannot be guaranteed

**Vertical & Horizontal Position** - Vertical position (depth) is indicative to the top of the utility/feature and is recorded as (x.xxd) i.e. (1.25d) - (depth to top of service) and should not be taken as exact, as this could be the surround to the service rather than the service itself. Where depth information from the technology is unclear, depth is not shown. Drains and pipes/ducts may have been detected using threading and the depth indicated could be between the top (soffit) and the bottom (invert). Horizontal position is indicative to the centre of the utility/feature and should not be taken as exact.

**Warranty** - Biodegradable paints are used to mark-out the position of the utilities. Markings may become illegible quickly depending on ground, weather and traffic conditions. No warranty is given in respect of the durability of the paint markings and that they are a complete representation of the sub-surface utilities, therefore, this drawing should be used as the primary reference for the survey results.

This drawing does not provide an absolute representation of the sub-surface. Utilities have been detected using non-invasive technologies only and the performance can be adversely affected by ground, weather and site conditions outside of SUMO's control, therefore, some utilities may be undetectable. While SUMO uses reasonable endeavours to detect all utilities, it does not warrant that 100% detection will be achieved and that approximate depth penetration of the technologies SUMO uses will not be greater than two metres.

| Rev | Notes | Drawn | Date |
|---|---|---|---|

Notes:

Survey is referenced to OS Grid and Level Datum.


SUMO SERVICES Ltd
8 HAYWARD BUSINESS CENTRE
NEW LANE
HAVANT
HAMPSHIRE
PO9 2NL
TEL: 0845 456 1104
www.sumoservices.com


Title: Topographic Details

Client: Haringey Council

Project: Frederick Morfil House, Bounds Green Road

| | | | |
|---|---|---|---|
| Date Completed: | 11/02/2022 | Post Code: | N22 8DF |
| Surveyed: | NL, CE | Scale: | 1/100 (A1 Sheet) |
| Drawn: | RS | | |
| Checked: | NL, CE | | |
| Dwg No: Sheet 01 | | Job No: SUMO-04913 | Rev: |