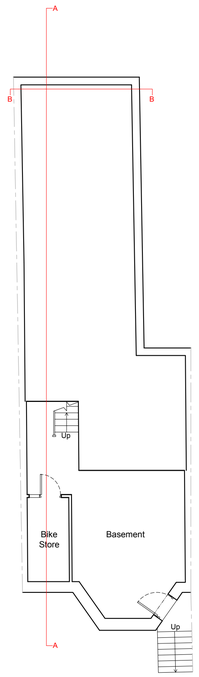

Basement Plan
As Existing 1:100

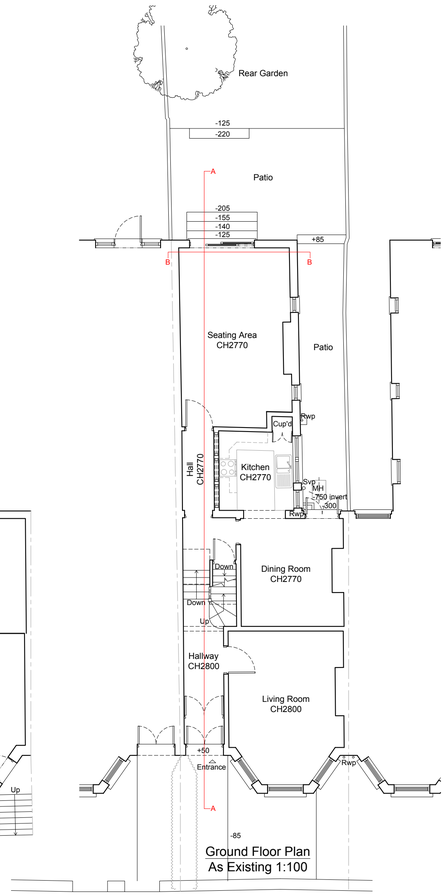

Ground Floor Plan
As Existing 1:100

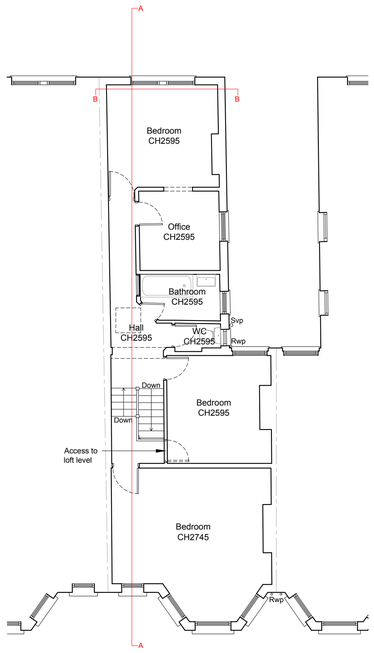

First Floor Plan
As Existing 1:100

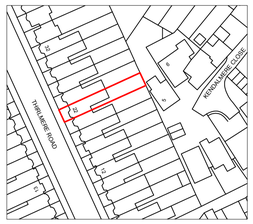

N

Location Plan
Scale 1:1250
0 10 20 30 40 50 60 70 80 90 100m

N

Existing Block Plan
Scale 1:500
0 10 20 30 40m

N O T E S :

© COPYRIGHT - DETAILED PLANNING LTD

All dimension should be checked on site prior to works commencing. Variations in squareness, depth of plaster etc. must be checked for. Where new walls are shown as aligned with existing walls, physical removal of brickwork and / or plaster to establish the actual position of the wall being attached to must be checked.

Any discrepancies should be reported in writing immediately.

When printing off PDF's, check that the drawings are printed to correct paper size and scale.

Documents should be used as to the drawing status described

Property owner to ensure that all aspects of the "party wall etc., act 1996" are complied with prior to any works commencing on site.

Client to be aware of CDM duties and appoin/act as appropriate.

CIAT
REGISTERED PRACTICE

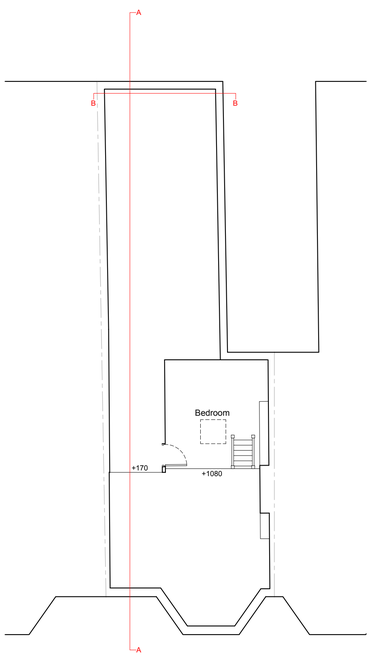

Loft Plan
As Existing 1:100

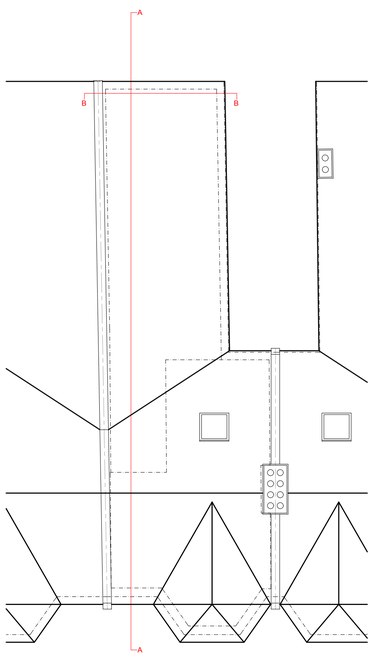

Roft Plan
As Existing 1:100

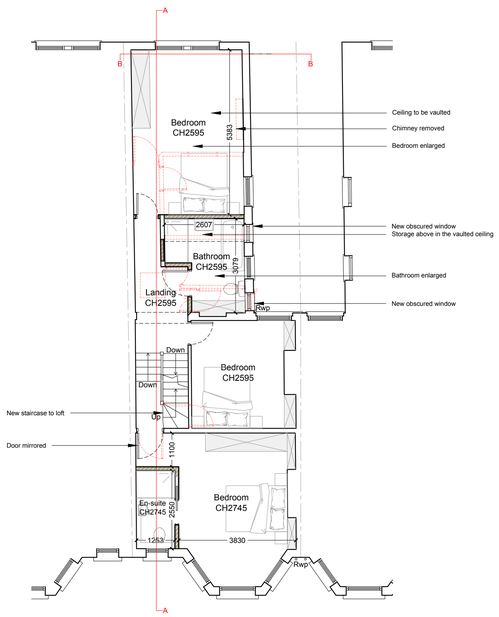

First Floor Plan
As Proposed 1:100

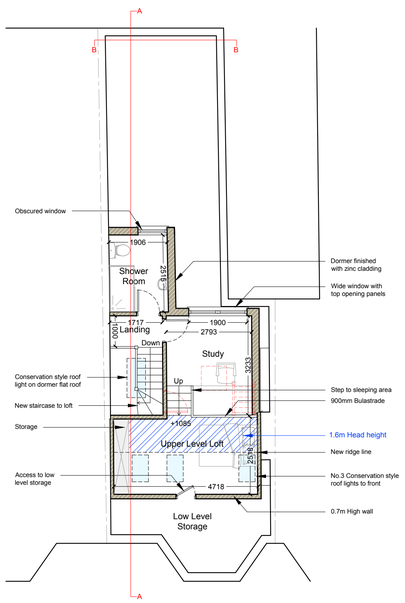

Loft Plan
As Proposed 1:100

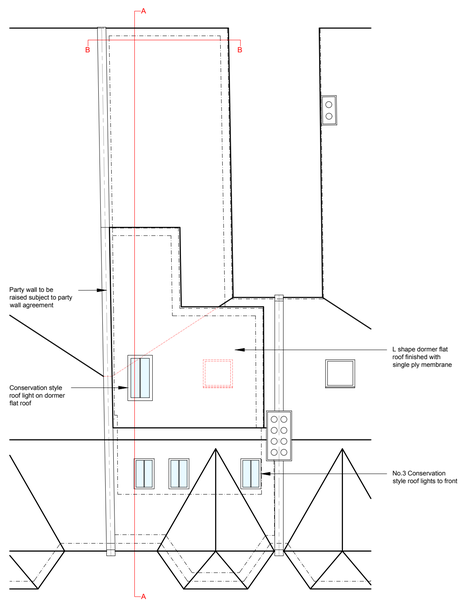

Roft Plan
As Proposed 1:100

0 1 2 3m
SCALE: 1:50
0 1 2 3 4 5 6m
SCALE: 1:100

D E T A I L E D **P L A N N I N G**

G R E E N S I D E H O U S E
5 0 S T A T I O N R O A D
L O N D O N, N 2 2 7 D D

T 0 2 0 8 1 5 0 0 4 9 4
E I N F O @ D E T A I L E D - P L A N N I N G . C O . U K
W W W . D E T A I L E D - P L A N N I N G . C O . U K

S I T E

22 Thirlmere Road, N10 2DN, London

D R A W I N G T I T L E

Location Plan, Block Plan, Existing and Proposed Drawings

D R A W I N G S S T A T U S

Planning

S C A L E	D A T E	D R A W N	C H E C K E D
As Noted @ A1	*Mar.2024*	*L.M./D.C.*	*P.C./E.B.*

D R A W I N G N O .	R E V I S I O N
233/EC_HH1: SH1	*A*

Rear Elevation
As Existing 1:100

Front Elevation
As Existing 1:100

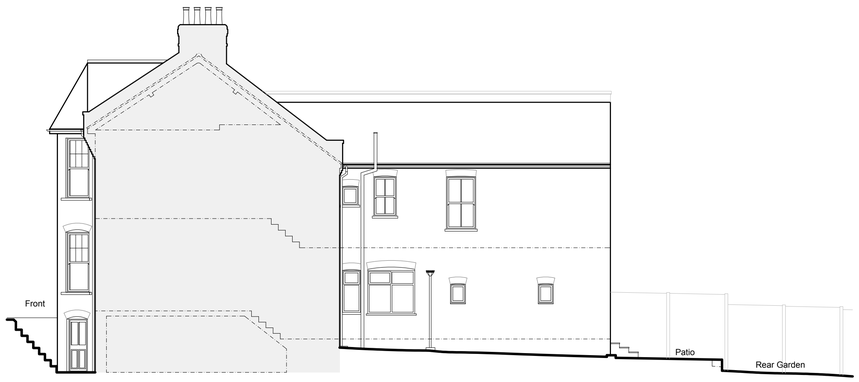

Side Elevation
As Existing 1:100

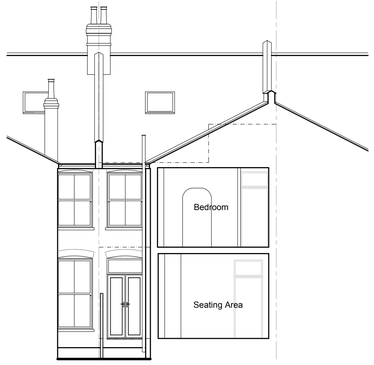

Section B-B
As Existing 1:100

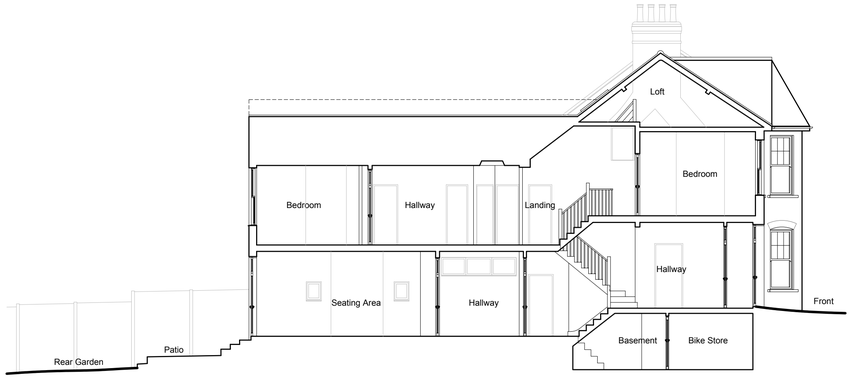

Section A-A
As Existing 1:100

Rear Elevation
As Proposed 1:100

Front Elevation
As Proposed 1:100

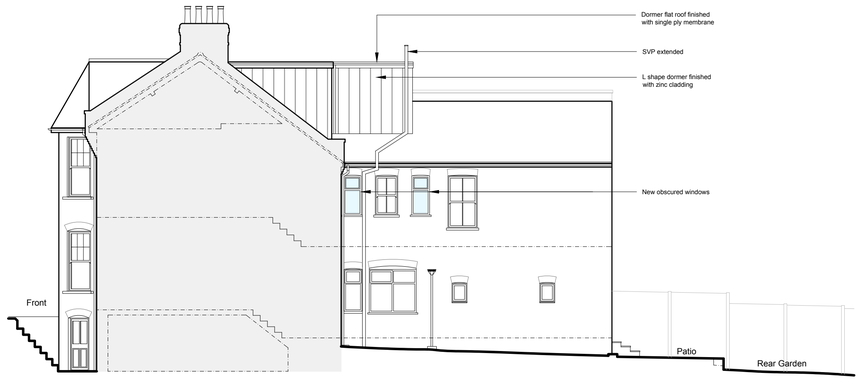

Side Elevation
As Proposed 1:100

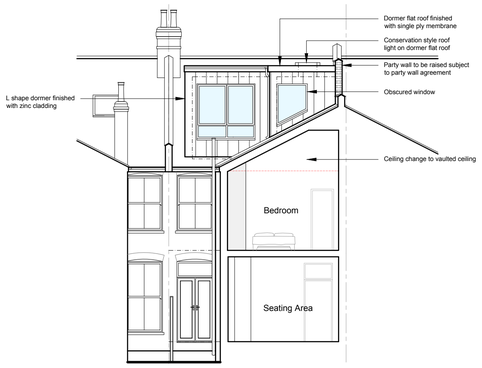

Section B-B
As Proposed 1:100

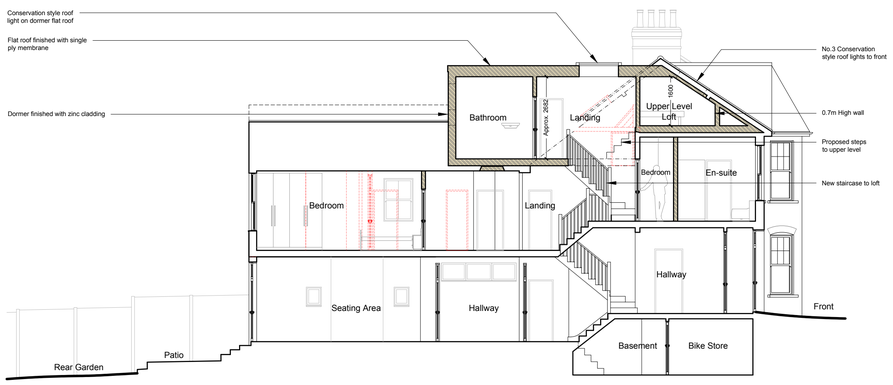

Section A-A
As Proposed 1:100

N O T E S :

© COPYRIGHT - DETAILED PLANNING LTD

All dimension should be checked on site prior to works commencing. Variations in squareness, depth of plaster etc. must be checked for. Where new walls are shown as aligned with existing walls, physical removal of brickwork and / or plaster to establish the actual position of the wall being attached to must be checked.

Any discrepancies should be reported in writing immediately.

When printing off PDF's, check that the drawings are printed to correct paper size and scale.

Documents should be used as to the drawing status described

Property owner to ensure that all aspects of the "party wall etc., act 1996" are complied with prior to any works commencing on site.

Client to be aware of CDM duties and appoin/act as appropriate.

CIAT
REGISTERED PRACTICE

0 1 2 3m
SCALE: 1:50

0 1 2 3 4 5 6m
SCALE: 1:100

DETAILED **PLANNING**

GREENSIDE HOUSE
50 STATION ROAD
LONDON, N22 7DD

T 0208 1500 494
E INFO@DETAILED-PLANNING.CO.UK
WWW.DETAILED-PLANNING.CO.UK

SITE
22 Thirlmere Road, N10 2DN, London

DRAWING TITLE
Existing and Proposed Drawings

DRAWINGS STATUS
Planning

SCALE	DATE	DRAWN	CHECKED
As Noted @ A1	*Mar.2024*	*L.M./D.C.*	*P.C./E.B.*

DRAWING NO.		REVISION
233/EC_HH1:	*SH2*	*A*