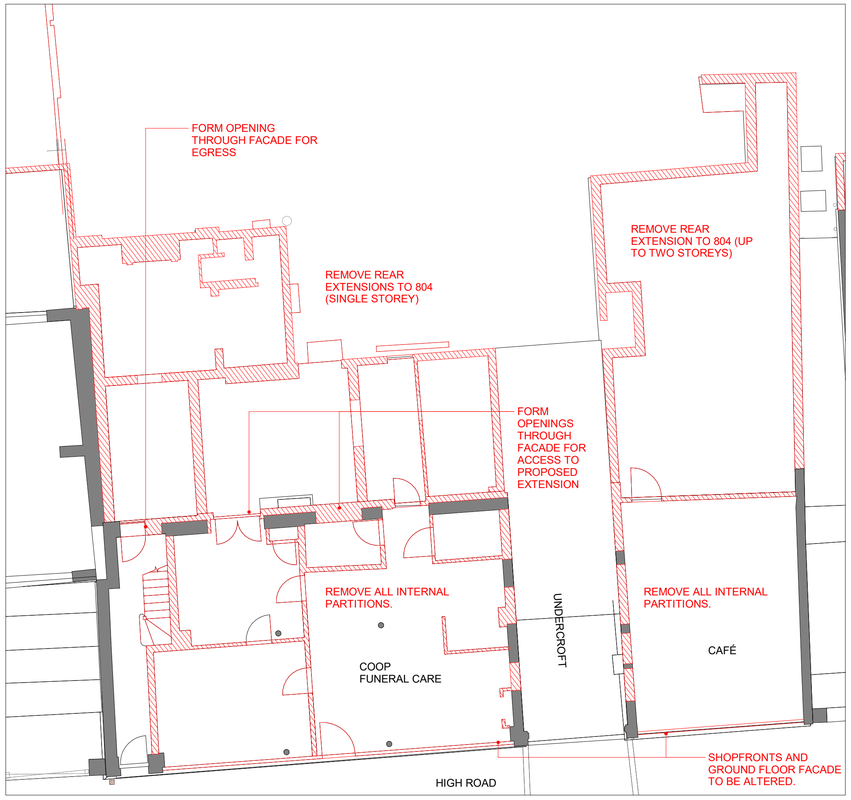

1 / 09401 LEVEL 00
SCALE 1 : 100

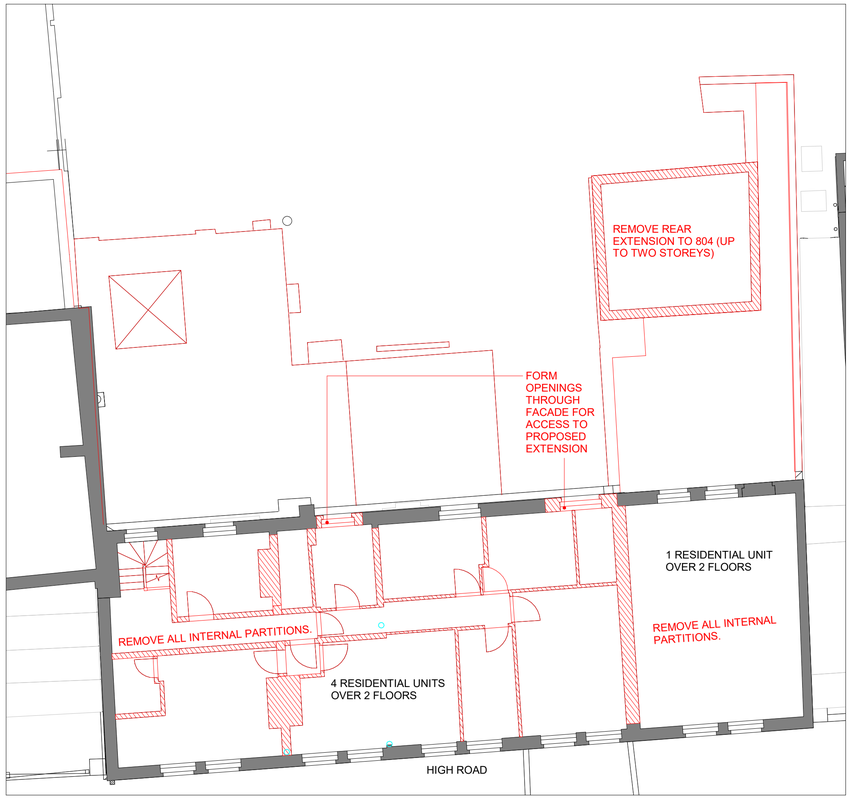

2 / 09401 LEVEL 01
SCALE 1 : 100

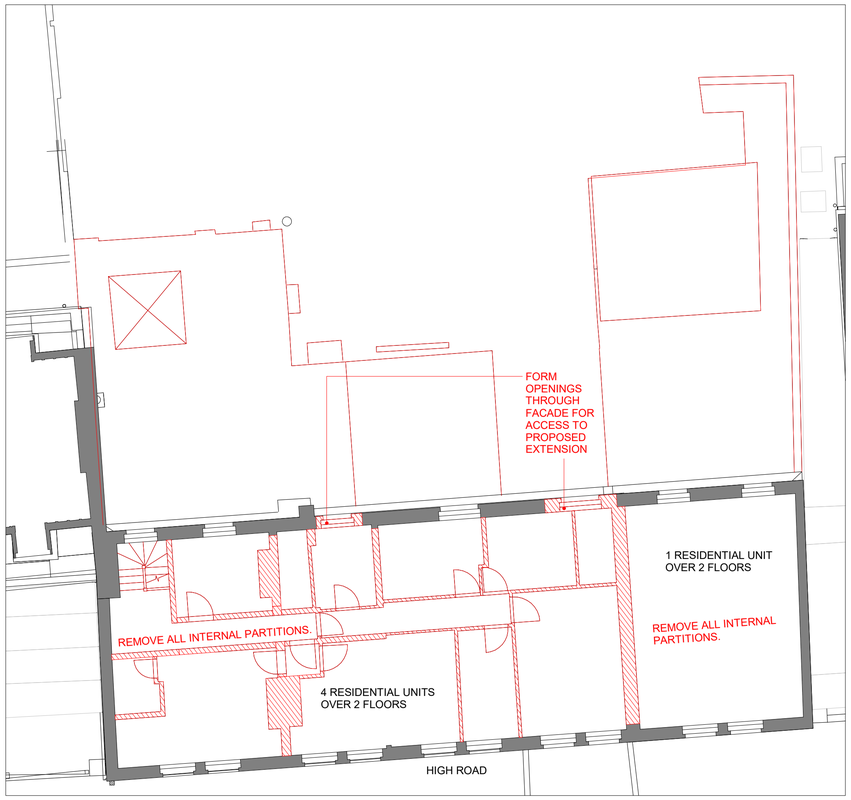

3 / 09401 LEVEL 02
SCALE 1 : 100

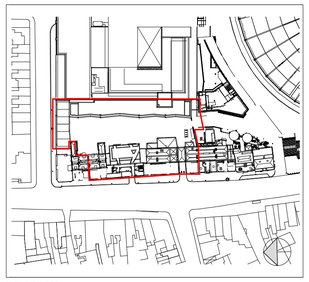

KEY PLAN

NOTES:

DRAWING TO BE READ IN CONJUNCTION WITH ALL OTHER DRAWINGS, SPECIFICATIONS, DOCUMENTS AND CONSULTANT INFORMATION.

CAD DRAWINGS BASED ON SURVEY INFORMATION BY OTHERS; ALL DIMENSIONS TO BE SITE CHECKED.

M&E ITEMS SHOWN INDICATIVELY AND ARE SUBJECT TO FURTHER SITE INVESTIGATIONS AND END USER SPECIFICATION REQUIREMENTS.

INTERNAL FURNITURE LAYOUTS SHOWN FOR INDICATIVE PURPOSES.

LANDSCAPING/PUBLIC REALM SHOWN FOR INDICATIVE PURPOSES ONLY - REFER TO RE-FORM LANDSCAPE ARCHITECTS DRAWINGS FOR DETAILS.

NOTE: 804-806 HIGH ROAD ARE CONSERVATION AREA CONTRIBUTORS ONLY, AND NOT LISTED.

KEY:

	TO BE DEMOLISHED (IN ELEVATION)
	TO BE DEMOLISHED (WALLS / CUT IN PLAN)
NOTE...	NOTES (IN RED) REGARDING DEMOLITION

No.	DATE	DESCRIPTION	DRN	CHK
P1	11/03/2020	PLANNING	RM	AC

REVISION HISTORY

Architect

ARCHITECTURE + INTERIORS

A: 5 Rochester Mews - London - NW1 9JB
T: 020 7267 8332
W: f3architects.com
E: info@f3architects.com

Except for Planning purposes, figured dimensions only are to be taken from this drawing.
All dimensions are in millimetres unless otherwise stated.
All dimensions shall be checked on site prior to works commencing.
Any discrepancies shall be reported to the Architect.
© Copyright F3 Architecture + Design. All rights reserved.

Health and Safety

Based on the use of experienced and competent contractors working to an approved method statement.

Project Name

NORTHUMBERLAND TERRACE PHASE 3: NOS. 798 TO 808 HIGH ROAD AND LAND TO REAR

798-808 HIGH ROAD
LONDON
N17 0BX

Drawing Title

804-806 HIGHROAD
DEMOLITION PLANS

Date	Status
11/03/2020	PLANNING

Drawn By	Checked By	Approved By	Scale	Size	Project Reference
RM	AC	IL	1 : 100	A1	171121

Project	Agent	Zone	Level	Type	Role	Drawing No.	Revision
NT-1000-	Z4-	LZZ-	GA-	A-		09401	P1

© Copyright F3 Architecture + Design. All rights reserved.