©Crown copyright and database rights 2020 Ordnance Survey 100032379

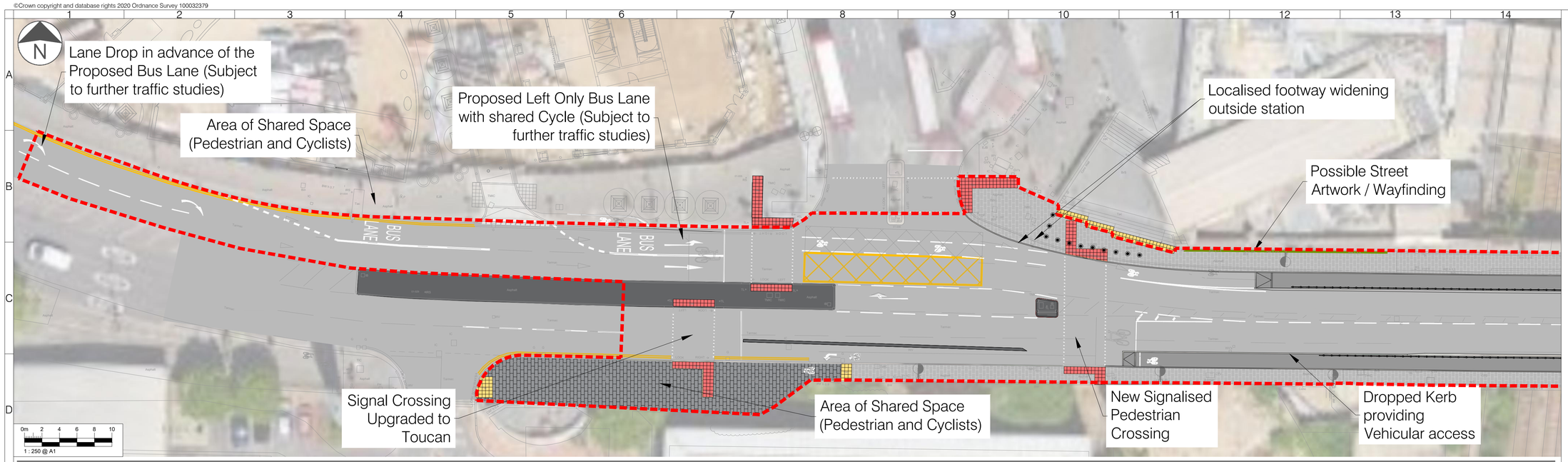

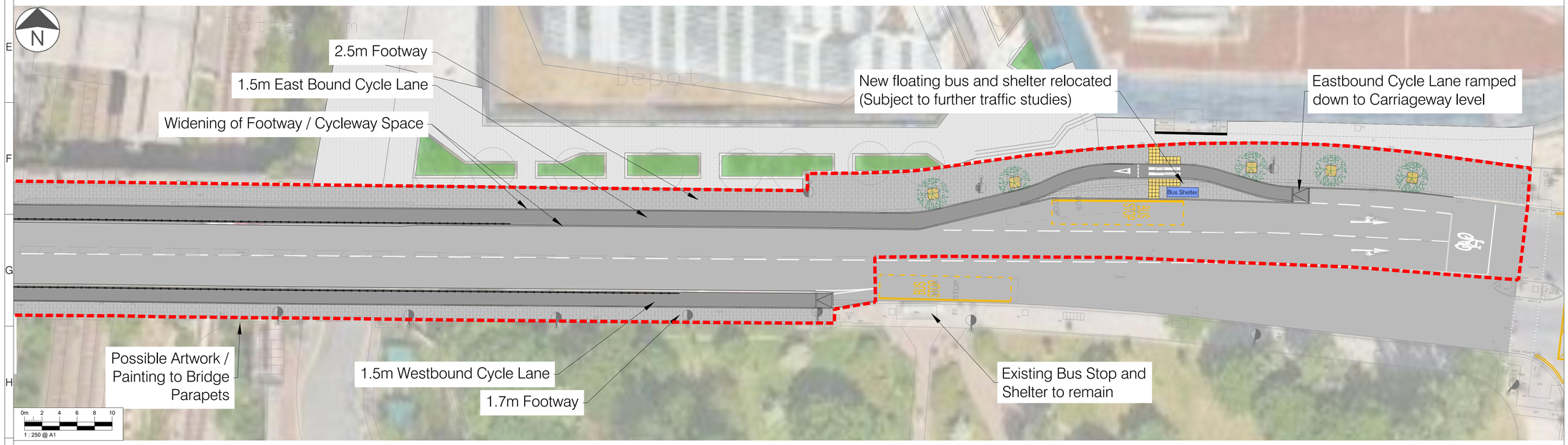

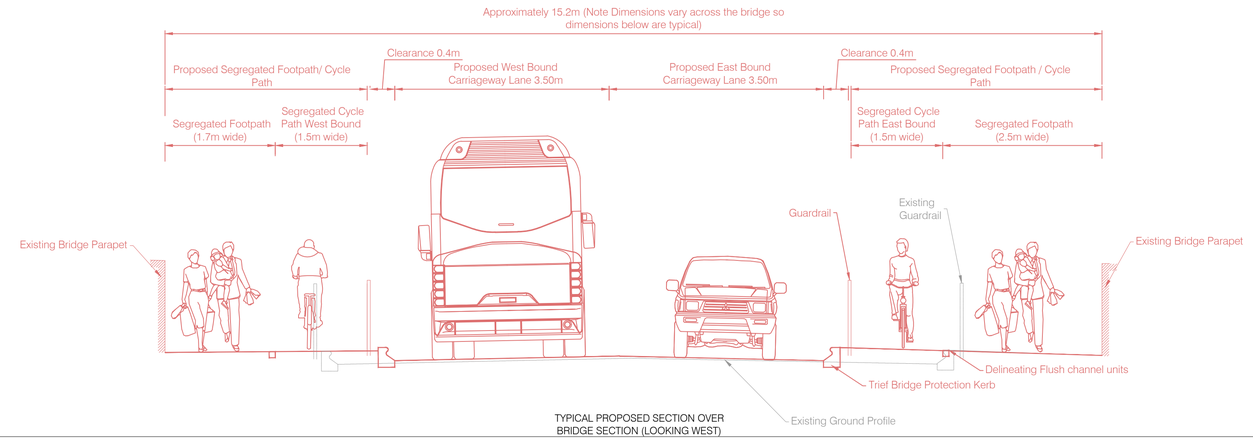

TYPICAL PROPOSED SECTION OVER BRIDGE SECTION (LOOKING WEST)

LEGEND

- Planning Boundary
- Asphalt C/Way Construction
- Asphalt Cycle lane
- ASP Concrete Slab Footpath
- ASP Concrete Slab Shared Space
- Public Space outside Highway Boundary
- Tactile Paving Buff
- Tactile Paving Red
- Existing light column to be Upgraded

Rev	Date	Description	Drn	Chk	App
1	09.11.23	ISSUED FOR PLANNING	SS	KG	GW
0	02.11.23	FIRST ISSUE	SS	GW	GW

This drawing has been specifically prepared to meet the requirements of the named client and may contain design and innovative features which differ from conventional design standards.

PROJECT CENTRE
www.marstonholdings.co.uk/projectcentre

Client: TRANSPORT FOR LONDON — EVERY JOURNEY MATTERS

Project: FERRY LANE IMPROVEMENTS

Drawing Title: FEERY LANE ENGINEERING GENERAL ARRANGEMENT

Drawing Status: FOR PLANNING

Drawn	Designed	Date	Scale	Size
PMQ	PMQ	OCT 2023	As Shown	A1

Drawing No.: 1000009414-2-0100-01 — Rev: 1

G:\Project Centre\Project-BST\1000009414 LBHar Ferry Lane RIBA 3-6 SS\2 Project Delivery\6 CAD\2 Drawing\1000009414-2-0100.dwg